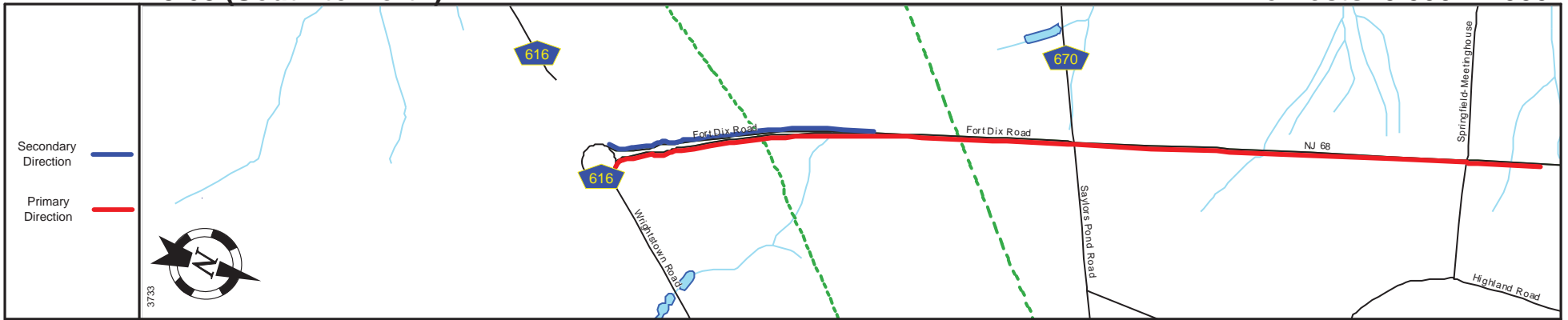
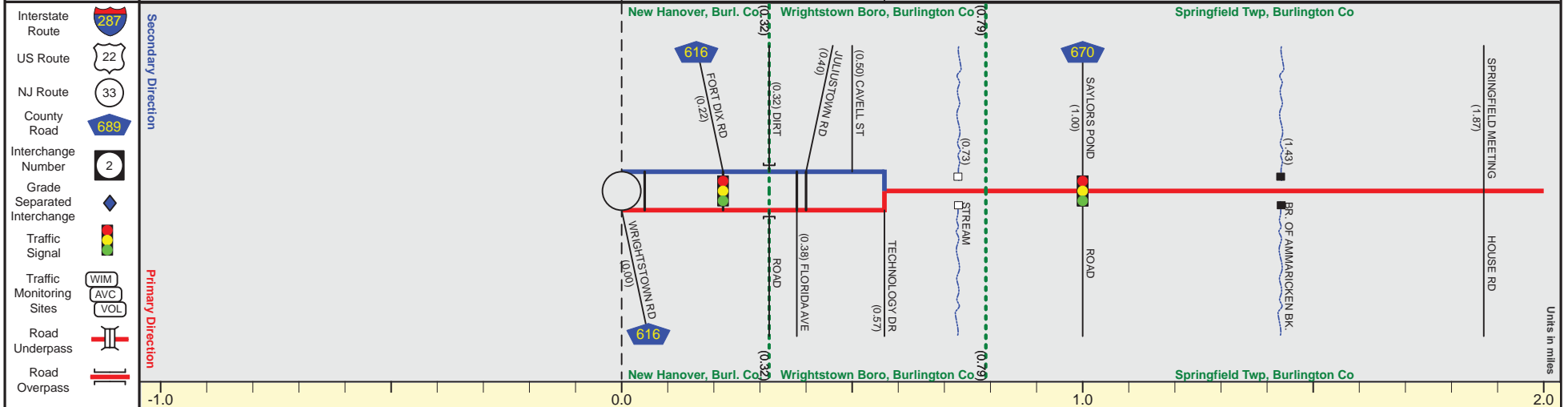


NJ 68 (South to North)

Mile Posts: 0.000 - 2.000



Pavement	22	24	
Shoulder		9	
Number of Lanes		2	
Speed Limit		45	
Street Name		Fort Dix Road	



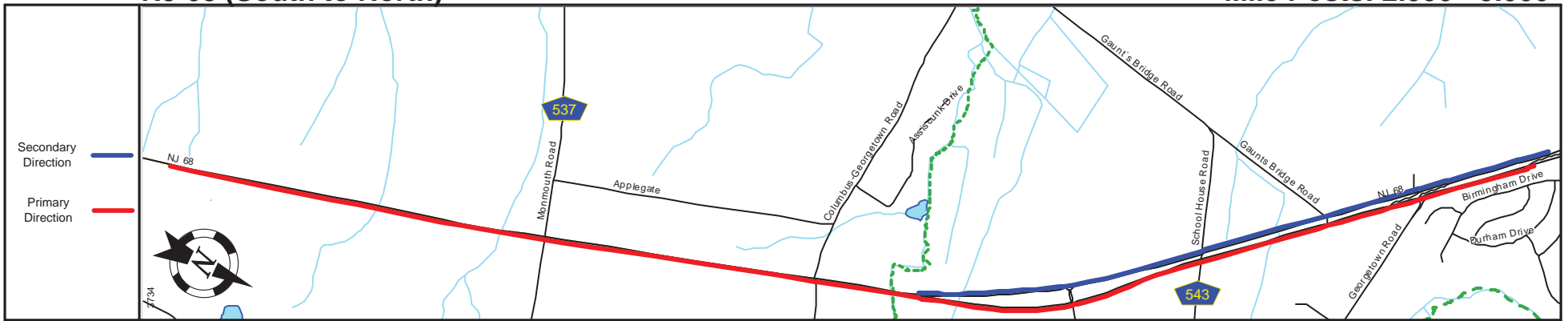
Street Name		Fort Dix Road			NJ 68
Jurisdiction				N.J.D.O.T.	
Functional Class				Urban Minor Arterial	
Federal Aid - NHS Sy				STRAHNET Conn.	
Control Section				0306	
Speed Limit		45		50	
Number of Lanes		2			
Med. Type		Unprotected		None	
Med. Width		VAR		0	
Pavement		22	24	22	24
Shoulder		0	10	11	10
Traffic Volume		7,597 (2012)			
Traffic Sta. ID		090307			
Structure No.				N/A	0306152
Enlarged Views					

SRI = 0000068__

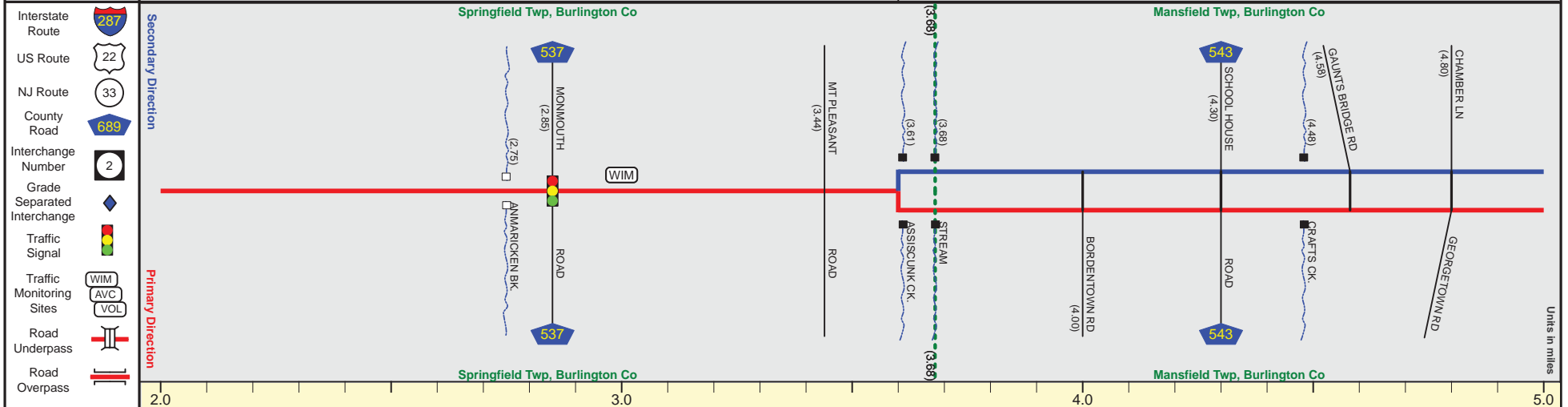
Date last inventoried: May 2014

NJ 68 (South to North)

Mile Posts: 2.000 - 5.000



Pavement	22
Shoulder	9
Number of Lanes	2
Speed Limit	55
Street Name	NJ 68



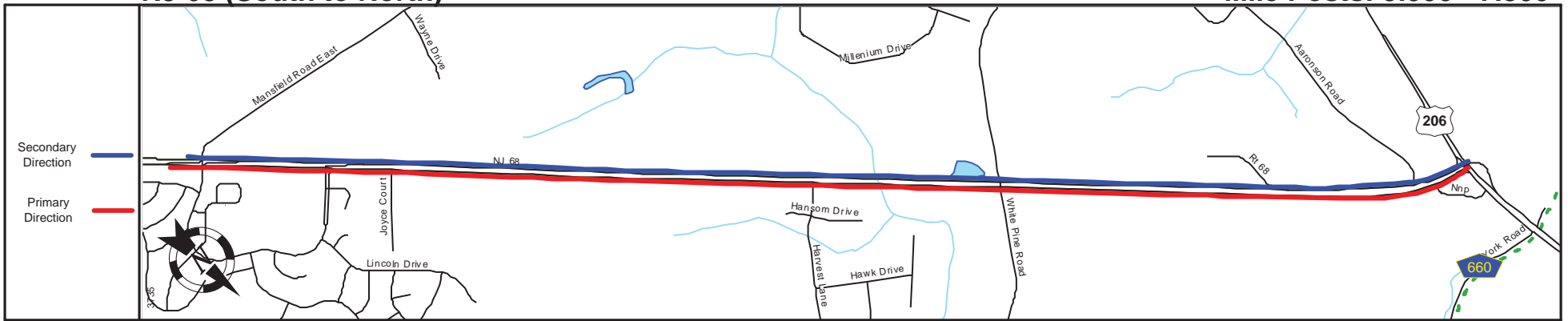
Street Name	NJ 68		
Jurisdiction	N.J.D.O.T.		
Functional Class	Urban Minor Arterial		
Federal Aid - NHS Sy	STRAHNET Conn.		
Control Section	0306		0307
Speed Limit	50		55
Number of Lanes	2		
Med. Type	None		Unprotected
Med. Width	0	VAR	38
Pavement	24		22
Shoulder	10	11	10
Traffic Volume	4,918 (2014)		8,877 (2012) 10,807 (2012)
Traffic Sta. ID	5-1-032		090304 120337
Structure No.	0306151	0306153	0307151
Enlarged Views			

SRI = 0000068__

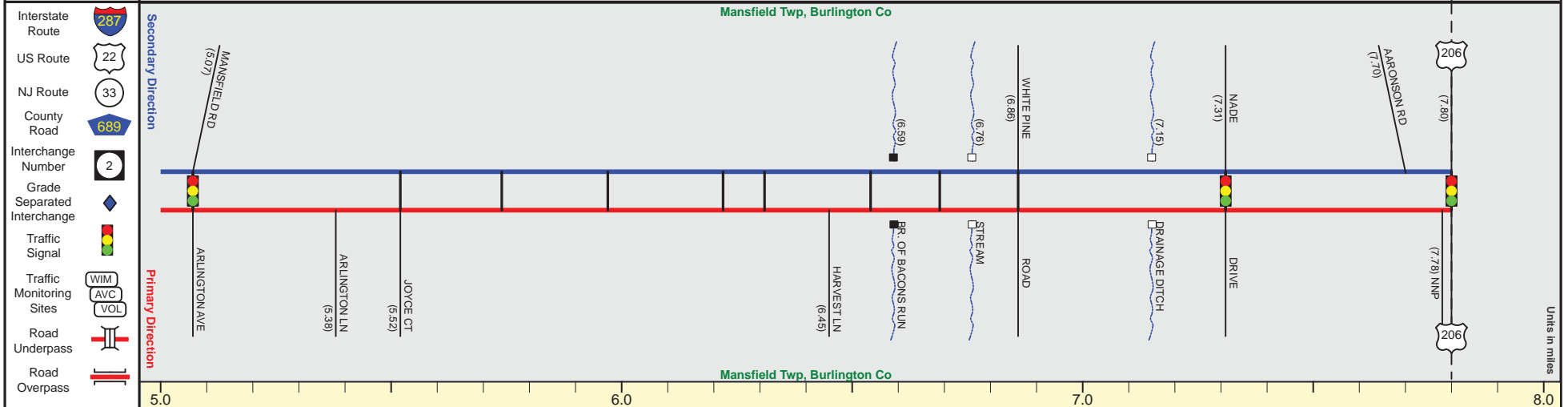
Date last inventoried: May 2014

NJ 68 (South to North)

Mile Posts: 5.000 - 7.800



Pavement	22
Shoulder	9
Number of Lanes	2
Speed Limit	55
Street Name	NJ 68



Street Name	NJ 68
Jurisdiction	N.J.D.O.T.
Functional Class	Urban Minor Arterial
Federal Aid - NHS Sy	STRAHNET Conn.
Control Section	0307
Speed Limit	55
Number of Lanes	2
Med. Type	Unprotected
Med. Width	38
Pavement	22
Shoulder	10
Traffic Volume	10,270 (2014)
Traffic Sta. ID	5-1-030
Structure No.	0307150 N/A N/A
Enlarged Views	

SRI = 0000068

Date last inventoried: May 2014

End NJ 68 MP=7.80