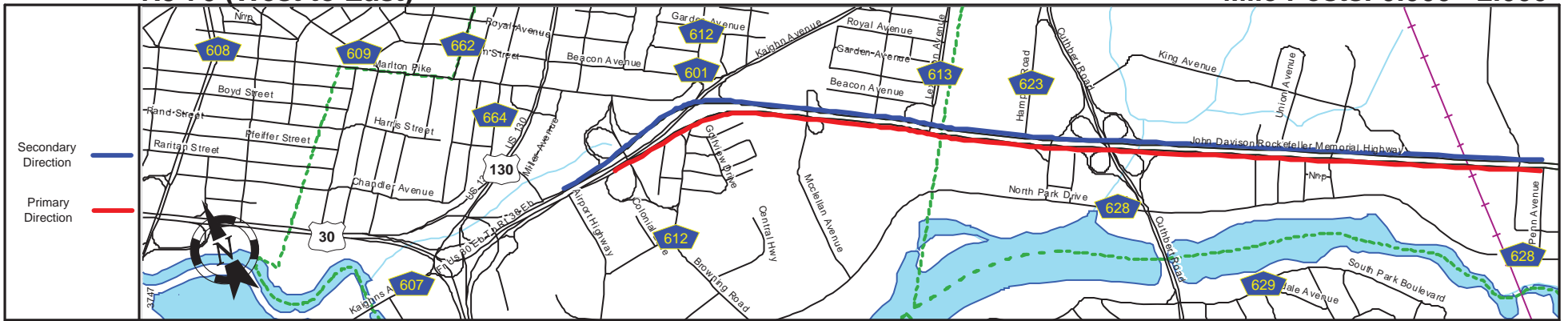
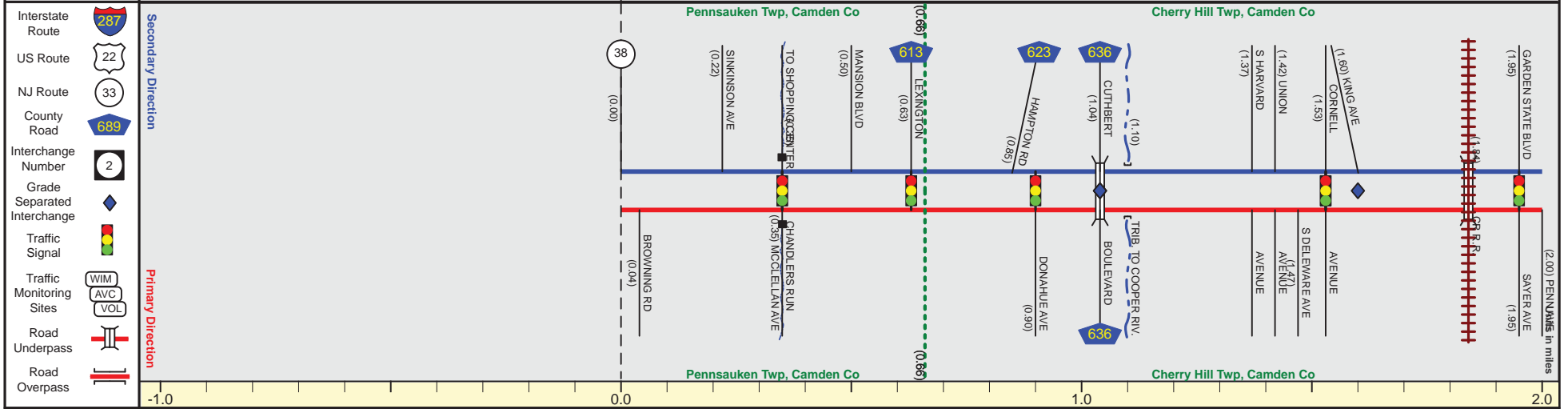


NJ 70 (West to East)

Mile Posts: 0.000 - 2.000



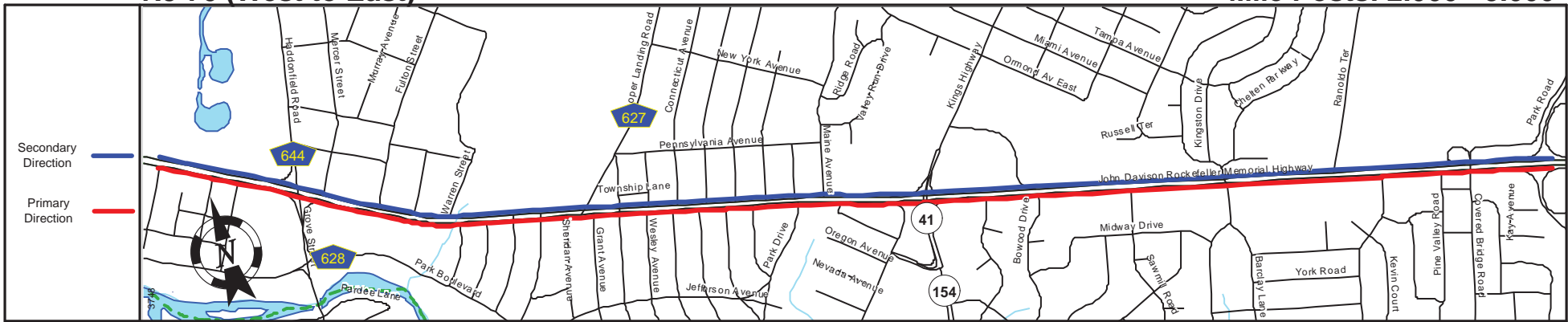
Pavement	36
Shoulder	0
Number of Lanes	3
Speed Limit	45
Street Name	John Davison Rockefeller Memorial Highway



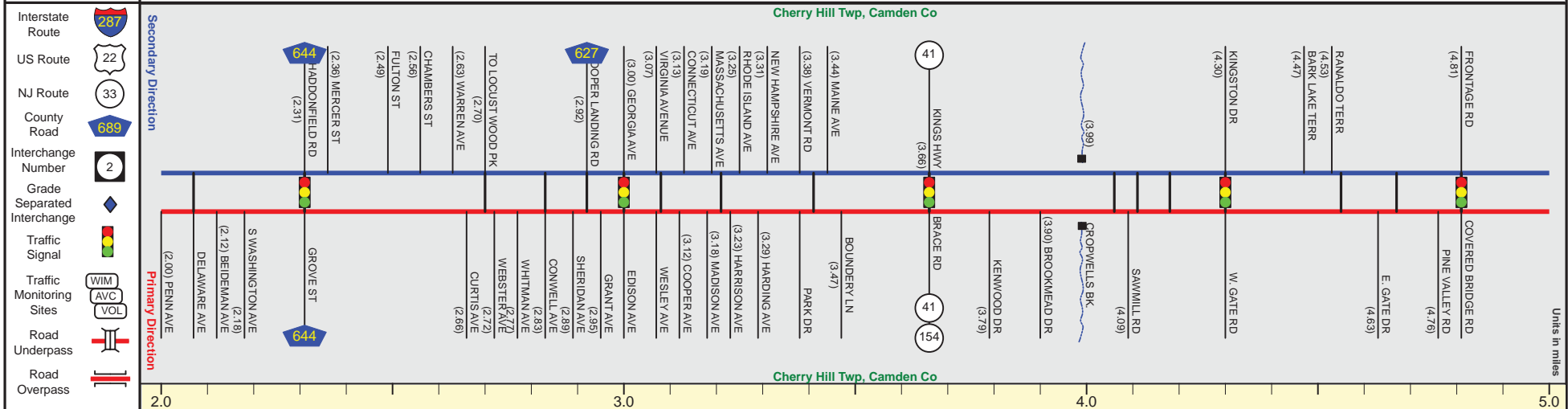
Street Name	John Davison Rockefeller Memorial Highway
Jurisdiction	N.J.D.O.T.
Functional Class	Urban Principal Arterial
Federal Aid - NHS Sy	NHS
Control Section	0413
Speed Limit	45
Number of Lanes	3
Med. Type	Curbed
Med. Width	24
Pavement	36
Shoulder	0
Traffic Volume	55,074 (2011)
Traffic Sta. ID	7-5-134
Structure No.	0413151 0413153 0413155
Enlarged Views	See Enlarged View #24

SRI = 0000070

Date last inventoried: April 2015



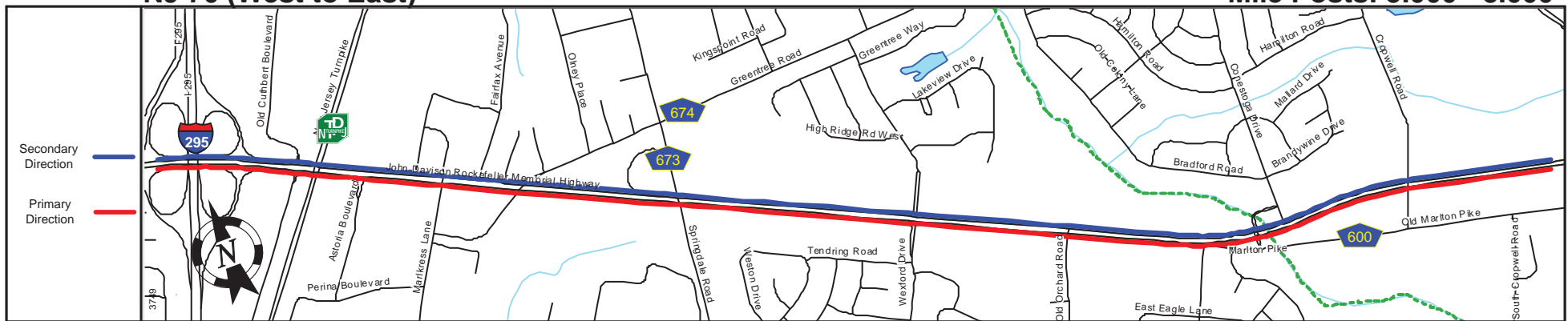
Pavement	36	20	36	20	24
Shoulder	0	10	12	10	
Number of Lanes	3	2	3	2	
Speed Limit	45				
Street Name	John Davison Rockefeller Memorial Highway				



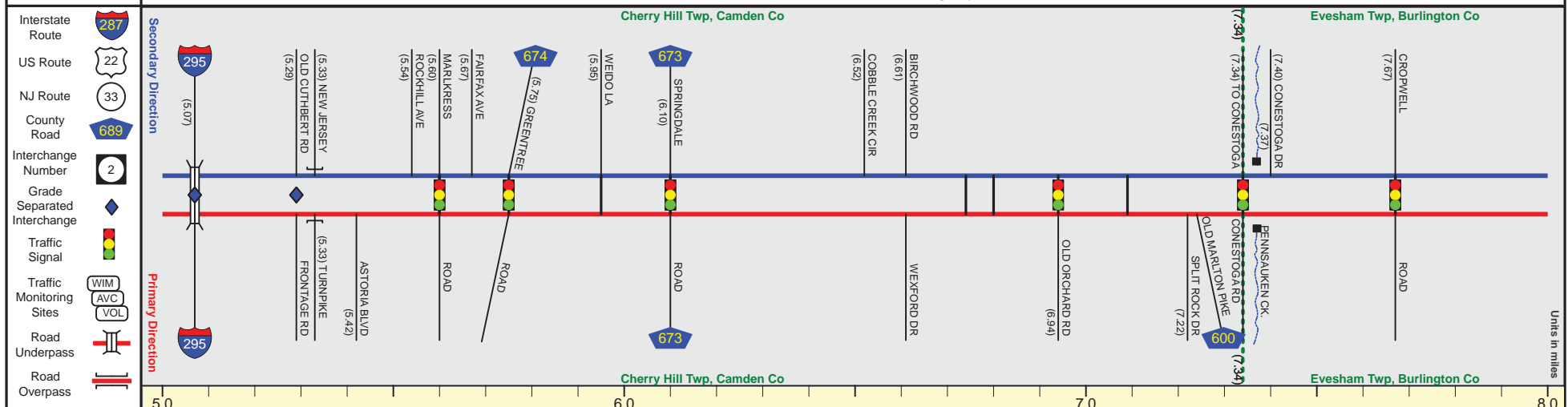
Street Name	John Davison Rockefeller Memorial Highway				
Jurisdiction	N.J.D.O.T.				
Functional Class	Urban Principal Arterial				
Federal Aid - NHS Sy	NHS				
Control Section	0413		+	0414	
Speed Limit	45				
Number of Lanes	3	2	3	2	
Med. Type	Curbed		Unprotected		
Med. Width	24	VAR		12	
Pavement	36	20	36	20	24
Shoulder	0	10	12	10	
Traffic Volume	52,530 (2012)				
Traffic Sta. ID	7-4-328				
Structure No.	0414150				
Enlarged Views					

NJ 70 (West to East)

Mile Posts: 5.000 - 8.000



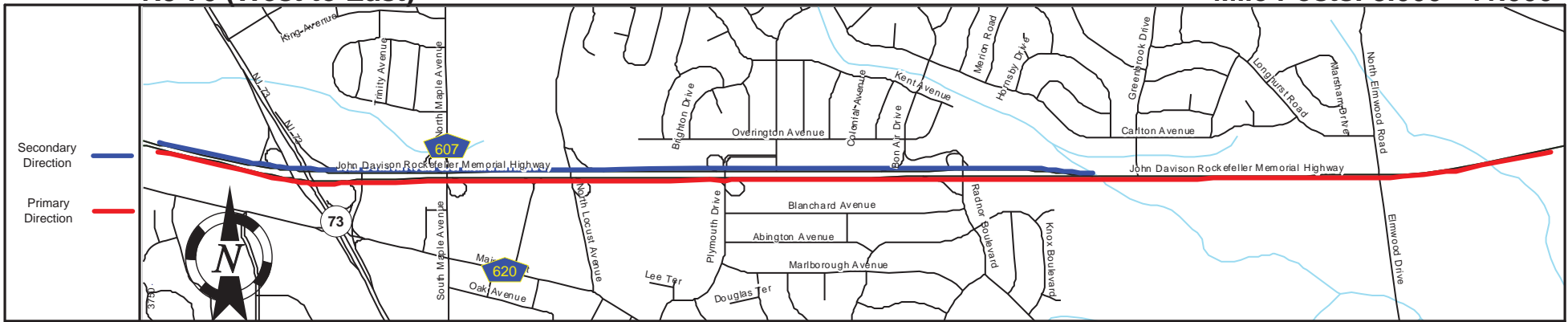
Pavement	24	36	48	20	24
Shoulder		10	0	10	12
Number of Lanes	2	3	4		2
Speed Limit	45				
Street Name	John Davison Rockefeller Memorial Highway				



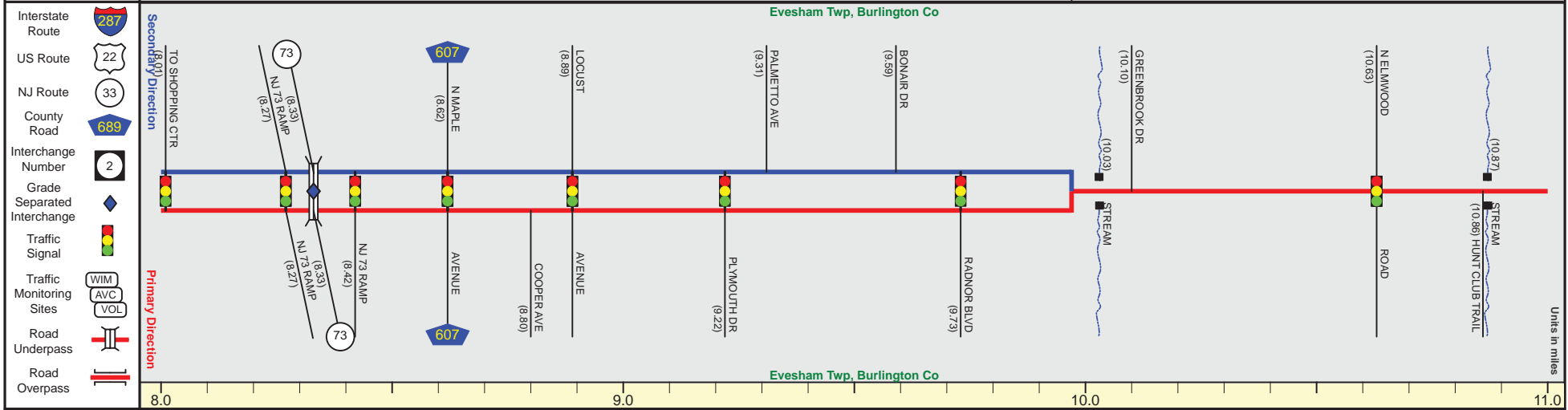
Street Name	John Davison Rockefeller Memorial Highway				
Jurisdiction	N.J.D.O.T.				
Functional Class	Urban Principal Arterial				
Federal Aid - NHS Sy	NHS				
Control Section	0414			0308	
Speed Limit	45				
Number of Lanes	2	3	4		2
Med. Type	Unprotected		Curbed		Unprotected
Med. Width			12		VAR
Pavement	24	36	48		24
Shoulder		10	0	10	12
Traffic Volume	76,454 (2011)		55,123 (2012)		39,705 (2012)
Traffic Sta. ID	7-4-376		7-4-377		12-309
Structure No.	0429159,160	M032300			0414151
Enlarged Views					

SRI = 0000070__

Date last inventoried: April 2015



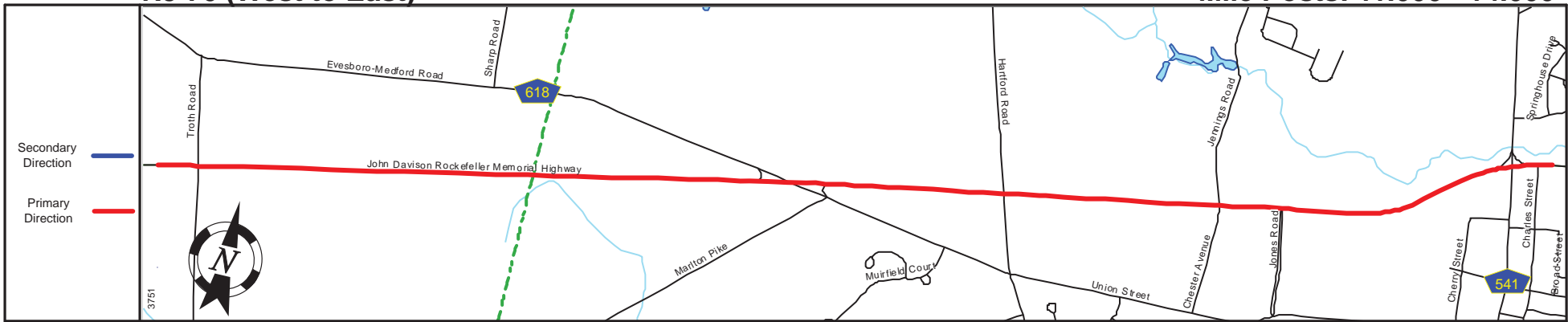
Pavement	24	
Shoulder	12	
Number of Lanes	2	
Speed Limit	45	50
Street Name	John Davison Rockefeller Memorial Highway	



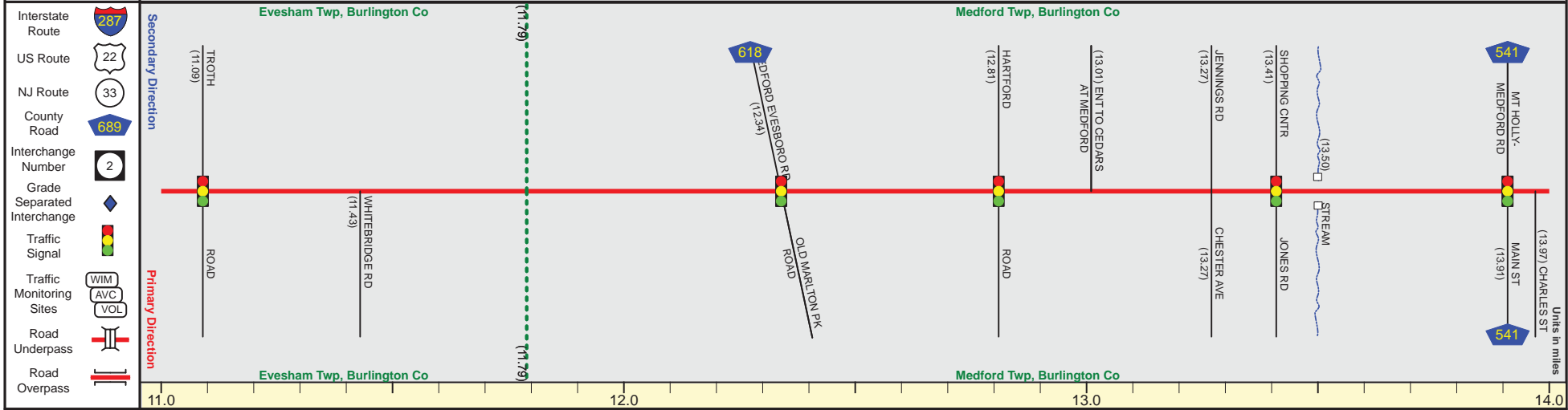
Street Name	John Davison Rockefeller Memorial Highway	
Jurisdiction	N.J.D.O.T.	
Functional Class	Urban Principal Arterial	
Federal Aid - NHS Sy	NHS	
Control Section	0308	0309
Speed Limit	45	50
Number of Lanes	2	
Med. Type	Unprotected	None
Med. Width	VAR	36
Pavement	24	
Shoulder	12	
Traffic Volume	32,021 (2012)	23,128 (2014) 26,173 (2014) 26,203 (2014) 24,260 (2014) 26,428 (2014)
Traffic Sta. ID	090302	7-3-0287-3-028 7-1-0447-3-028 028028
Structure No.		0309153
Enlarged Views		0309151

NJ 70 (West to East)

Mile Posts: 11.000 - 14.000



Pavement	
Shoulder	
Number of Lanes	
Speed Limit	
Street Name	



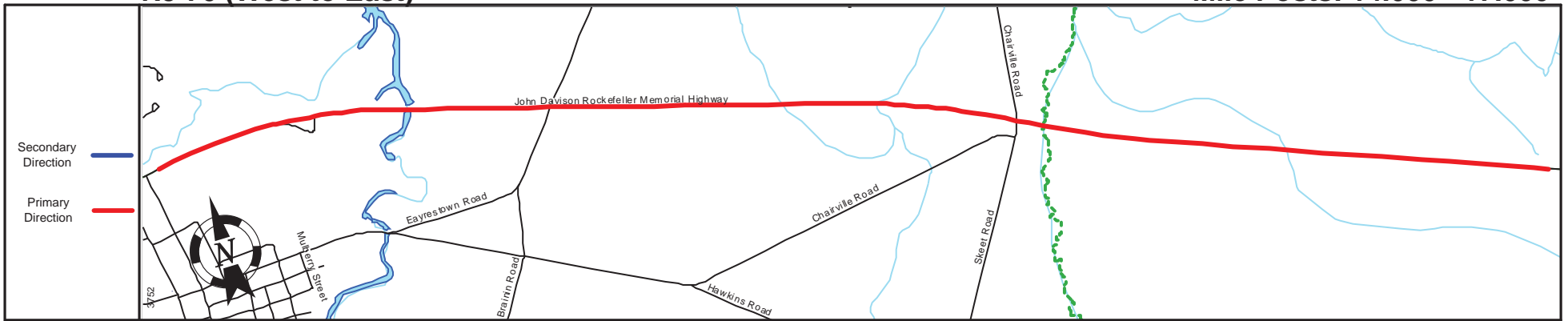
Street Name	John Davison Rockefeller Memorial Highway				
Jurisdiction	N.J.D.O.T.				
Functional Class	Urban Principal Arterial				
Federal Aid - NHS Sy	NHS				
Control Section	0309				
Speed Limit	50		45		40
Number of Lanes	2	+	4	+	3
Med. Type	None				
Med. Width	0				
Pavement	24	+	48	+	36
Shoulder	12	+		+	10
Traffic Volume	35,594 (2012)		20,892 (2012)		
Traffic Sta. ID	12Q310		09Q306		
Structure No.			0309150		
Enlarged Views					

SRI = 0000070__

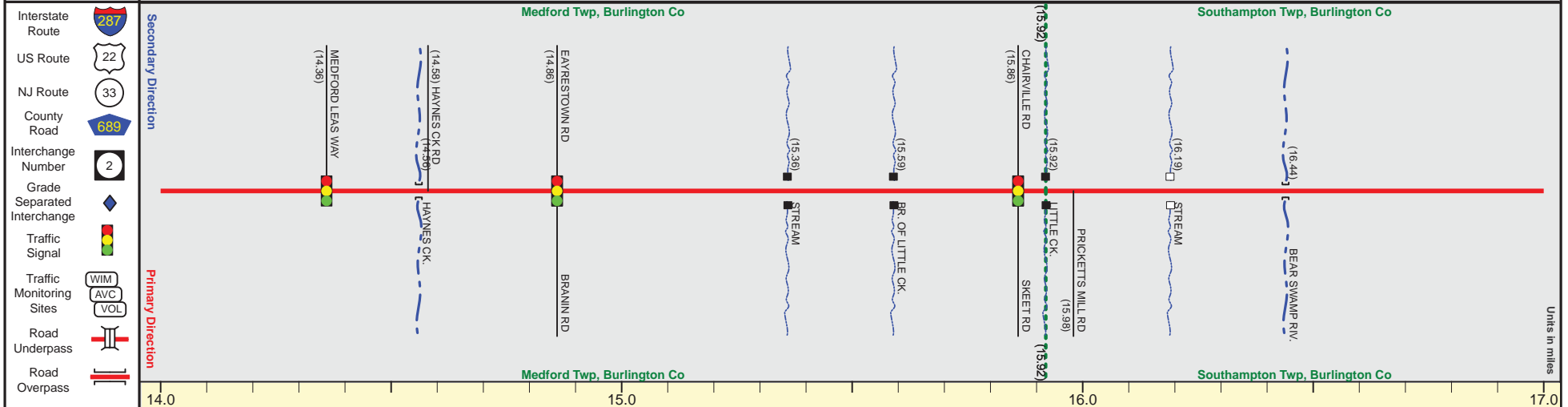
Date last inventoried: April 2015

NJ 70 (West to East)

Mile Posts: 14.000 - 17.000



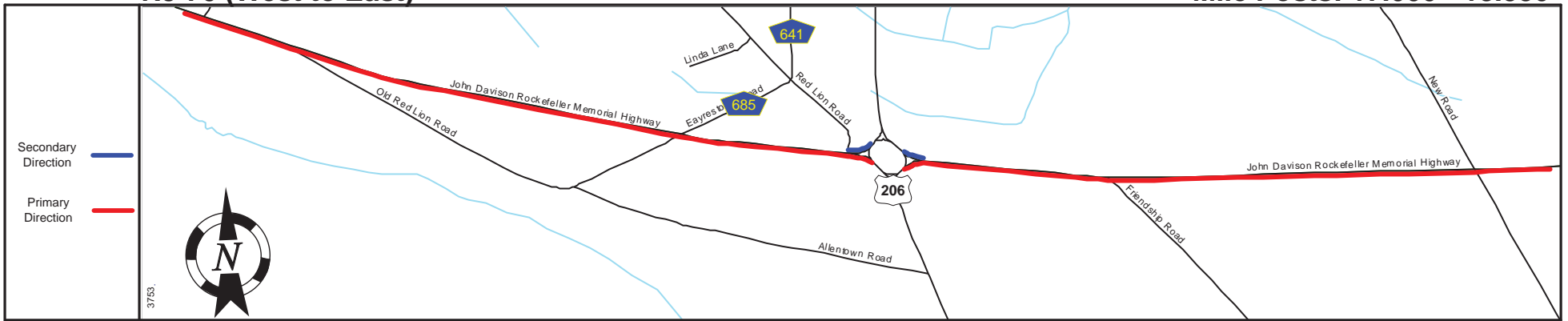
Pavement	
Shoulder	
Number of Lanes	
Speed Limit	
Street Name	



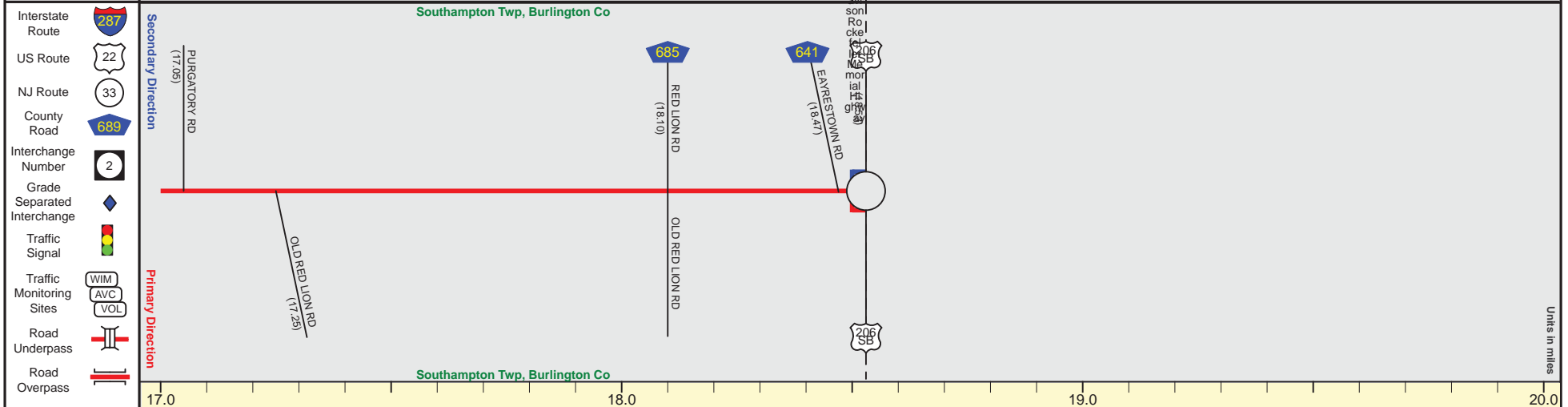
Street Name	John Davison Rockefeller Memorial Highway					
Jurisdiction	N.J.D.O.T.					
Functional Class	Urban Principal Arterial					
Federal Aid - NHS Sy	NHS					
Control Section	0310					
Speed Limit	40		50			
Number of Lanes	3		2			
Med. Type	None					
Med. Width	0					
Pavement	24					
Shoulder	10					
Traffic Volume						
Traffic Sta. ID						
Structure No.	031Q156	031Q150	031Q151	031Q152	N/A	031Q153
Enlarged Views						

SRI = 0000070__

Date last inventoried: April 2015

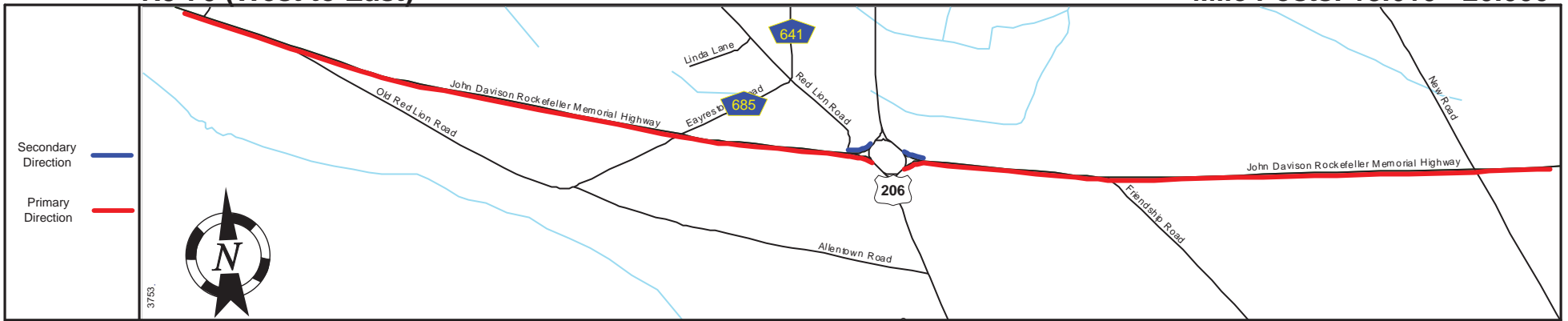


Pavement	24
Shoulder	12
Number of Lanes	2
Speed Limit	50
Street Name	John Davison Rockefeller Memorial Highway

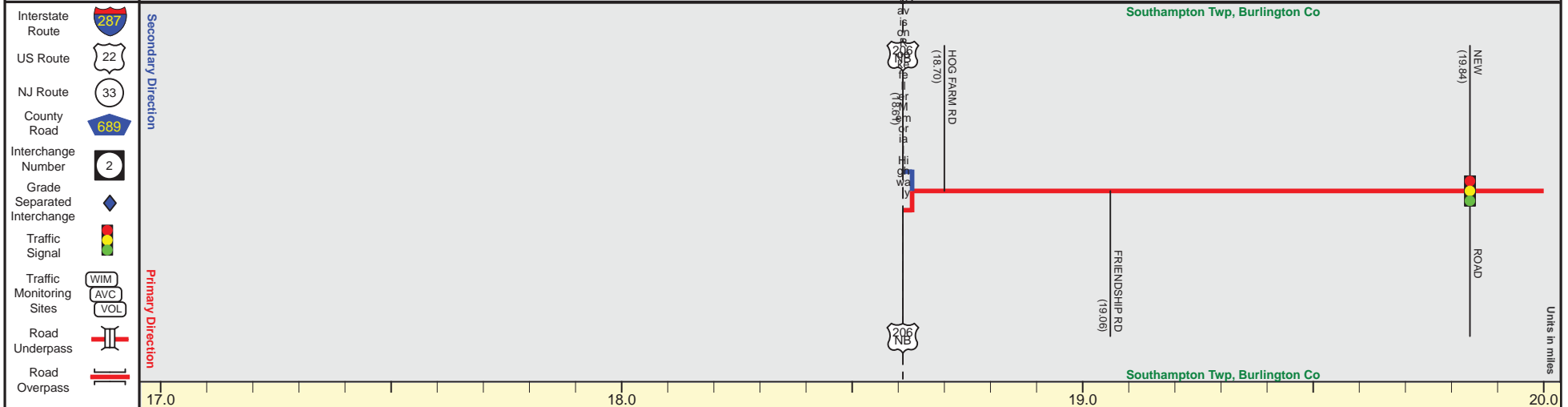


Street Name	John Davison Rockefeller Memorial Highway	
Jurisdiction	N.J.D.O.T.	
Functional Class	Urban Principal Arterial	
Federal Aid - NHS Sy	NHS	
Control Section	0310	0320
Speed Limit	50	
Number of Lanes	2	
Med. Type	None	
Med. Width	0	
Pavement	24	
Shoulder	12	
Traffic Volume		
Traffic Sta. ID		
Structure No.		
Enlarged Views		

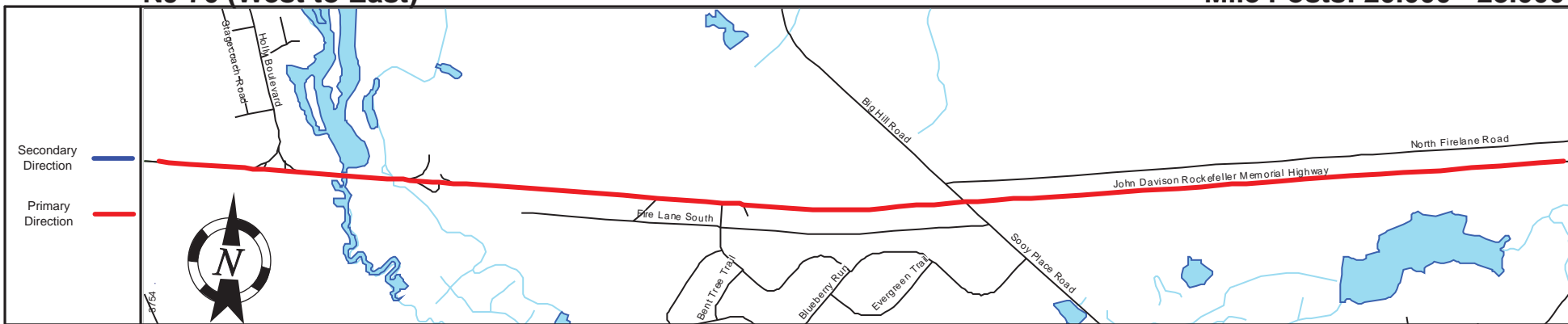
MP 18.53 = Begin Colnc. With US 206 MP 17.58
 MP 18.53 - 18.61 See US 206 MP 17.58 - 17.70



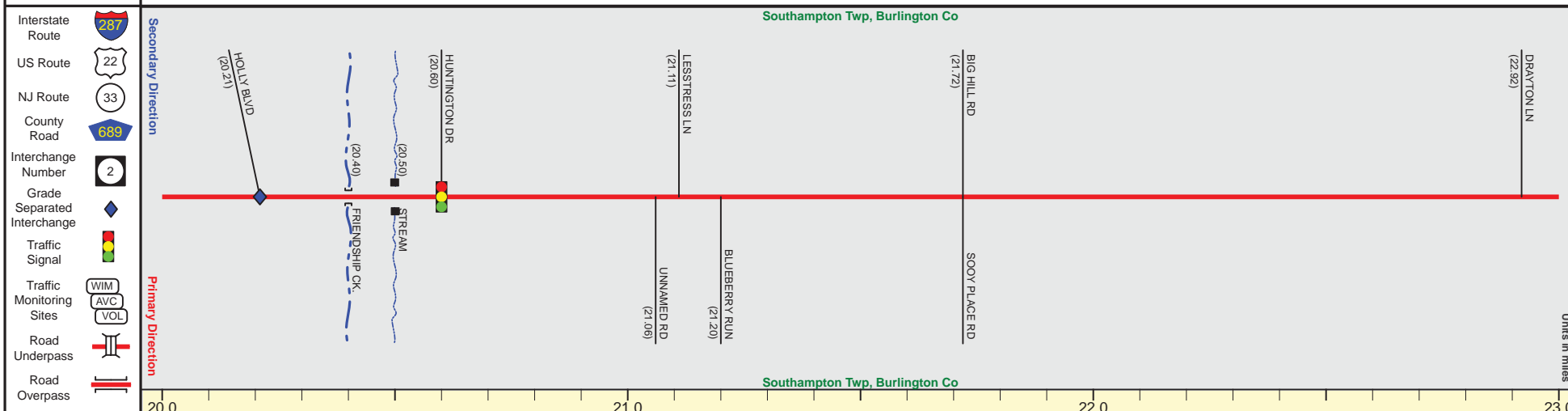
Pavement	
Shoulder	
Number of Lanes	
Speed Limit	
Street Name	



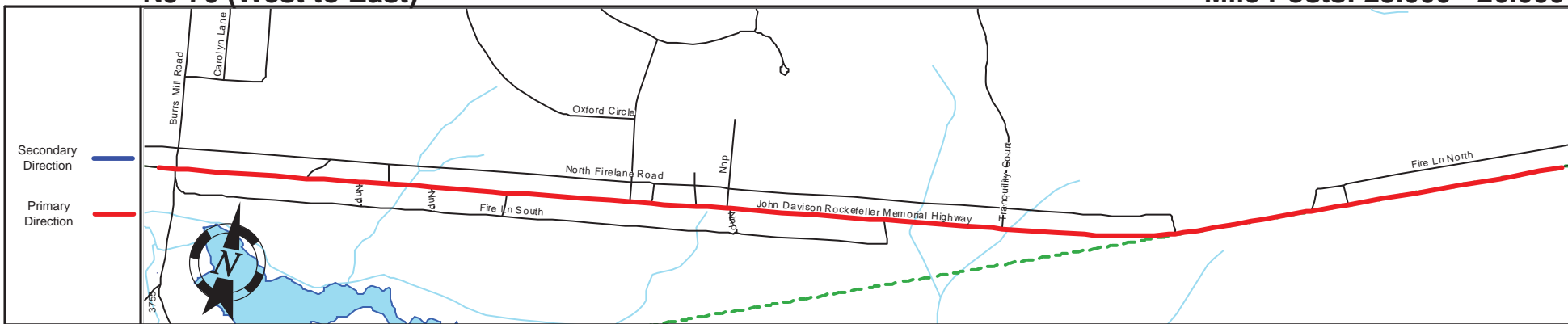
Street Name	John Davison Rockefeller Memorial Highway
Jurisdiction	N.J.D.O.T.
Functional Class	Urban Principal Arterial
Federal Aid - NHS Sy	NHS
Control Section	0310
Speed Limit	55
Number of Lanes	2
Med. Type	None
Med. Width	0
Pavement	24
Shoulder	10
Traffic Volume	
Traffic Sta. ID	
Structure No.	
Enlarged Views	



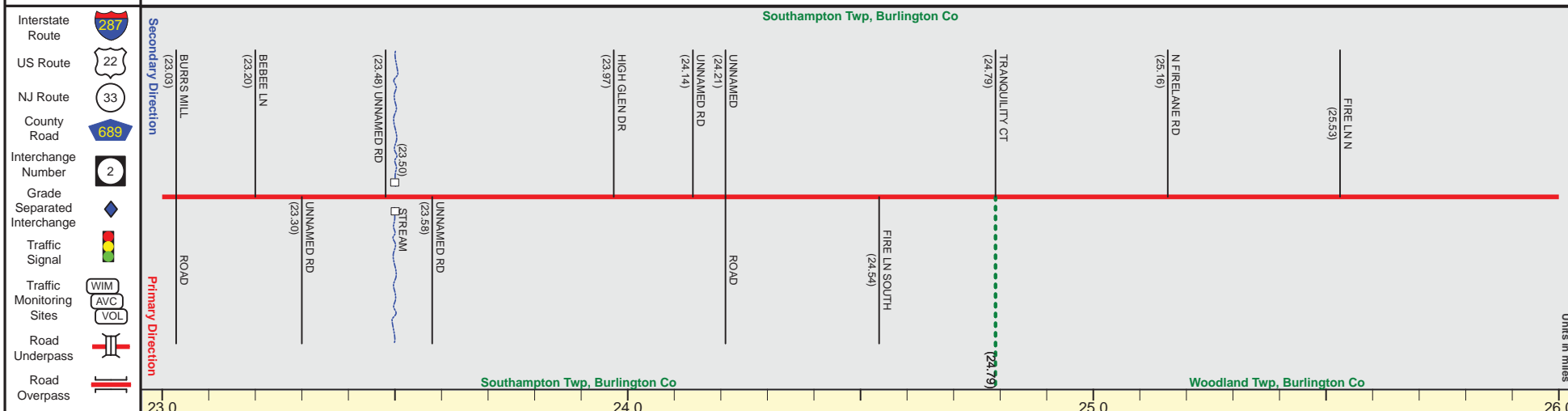
Pavement	
Shoulder	
Number of Lanes	
Speed Limit	
Street Name	



Street Name	John Davison Rockefeller Memorial Highway	
Jurisdiction	N.J.D.O.T.	
Functional Class	Urban Principal Arterial	
Federal Aid - NHS Sy	NHS	
Control Section	0310	
Speed Limit	55	
Number of Lanes	2	
Med. Type	None	
Med. Width	0	
Pavement	24	
Shoulder	10	8
Traffic Volume	15,340 (2012)	13,271 (2014)
Traffic Sta. ID	090308	7-4-318
Structure No.	0310154 0310155	
Enlarged Views		



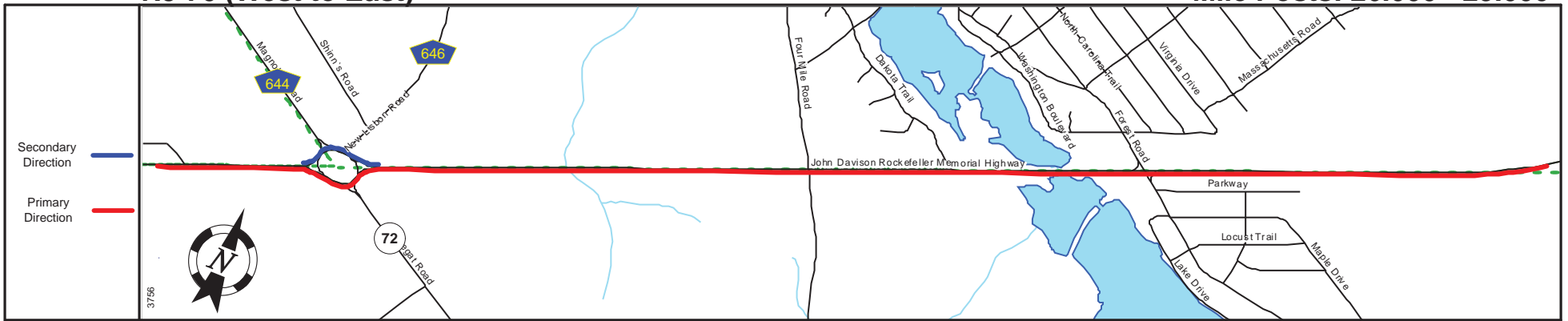
Pavement	
Shoulder	
Number of Lanes	
Speed Limit	
Street Name	



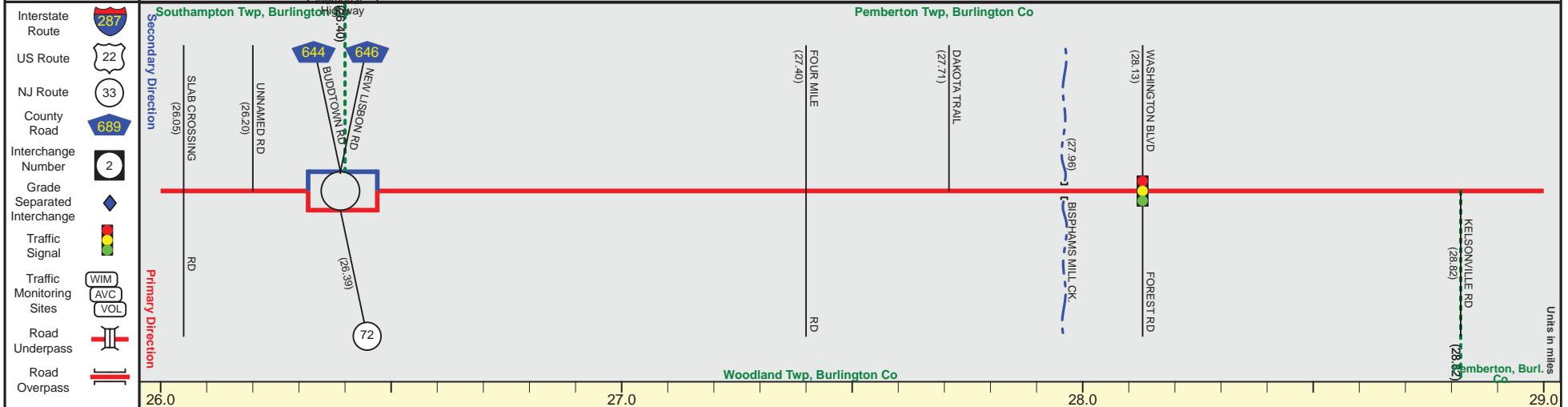
Street Name	John Davison Rockefeller Memorial Highway
Jurisdiction	N.J.D.O.T.
Functional Class	Rural Principal Arterial
Federal Aid - NHS Sys	NHS
Control Section	0310
Speed Limit	55
Number of Lanes	2
Med. Type	None
Med. Width	0
Pavement	24
Shoulder	8
Traffic Volume	
Traffic Sta. ID	
Structure No.	N/A
Enlarged Views	

NJ 70 (West to East)

Mile Posts: 26.000 - 29.000



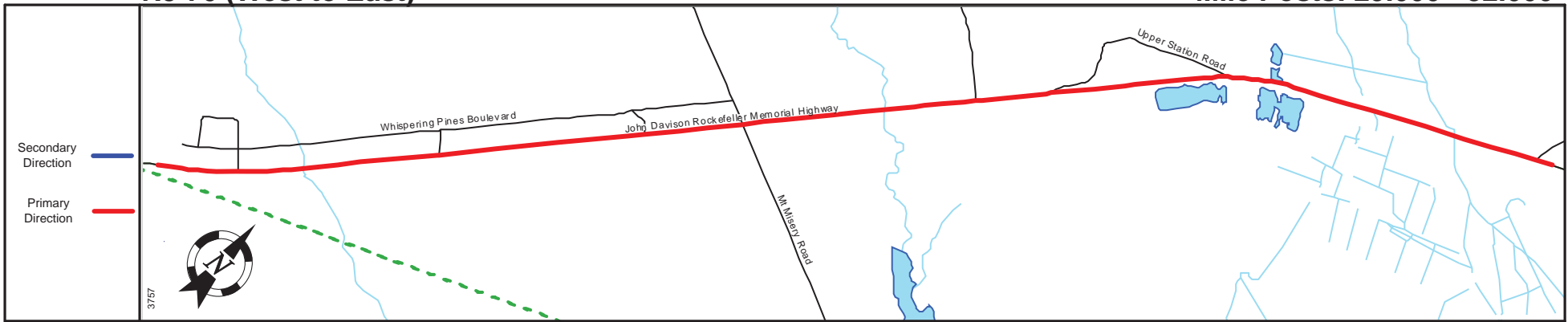
Pavement	24
Shoulder	8
Number of Lanes	1
Speed Limit	50
Street Name	John Davison Rockefeller Memorial Highway



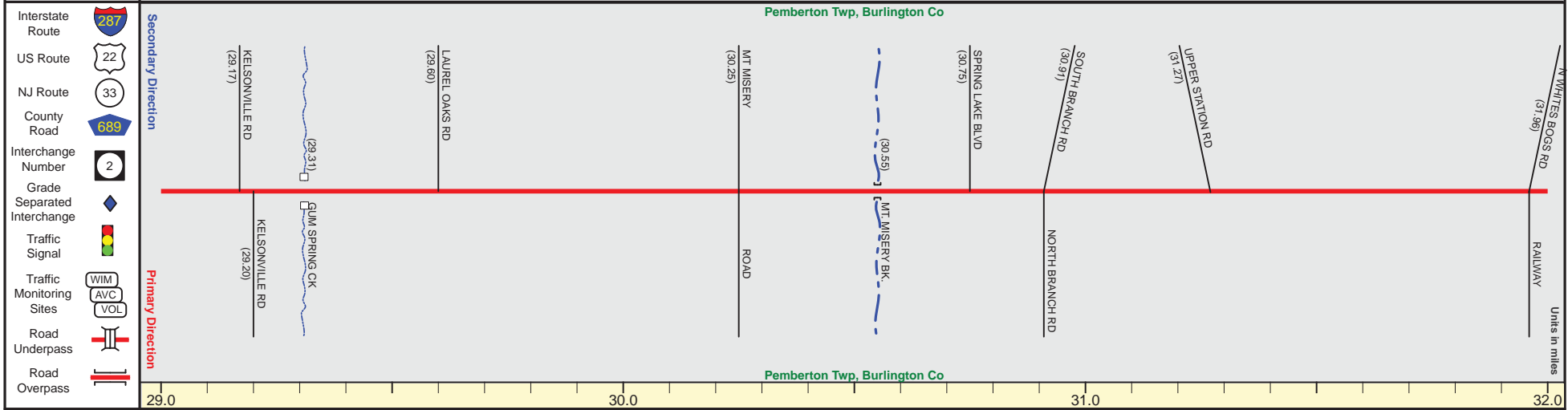
Street Name	John Davison Rockefeller Memorial Highway	
Jurisdiction	N.J.D.O.T.	
Functional Class	Rural Principal Arterial	Urban Principal Arterial
Federal Aid - NHS Sy	NHS	
Control Section	0310	0311
Speed Limit	55	
Number of Lanes	2	1
Med. Type	None	Curbed
Med. Width	0	VAR
Pavement	24	
Shoulder	8	
Traffic Volume	12,746 (2012)	10,644 (2011)
Traffic Sta. ID	090309	5-5-311
Structure No.	0311150	
Enlarged Views		

SRI = 0000070

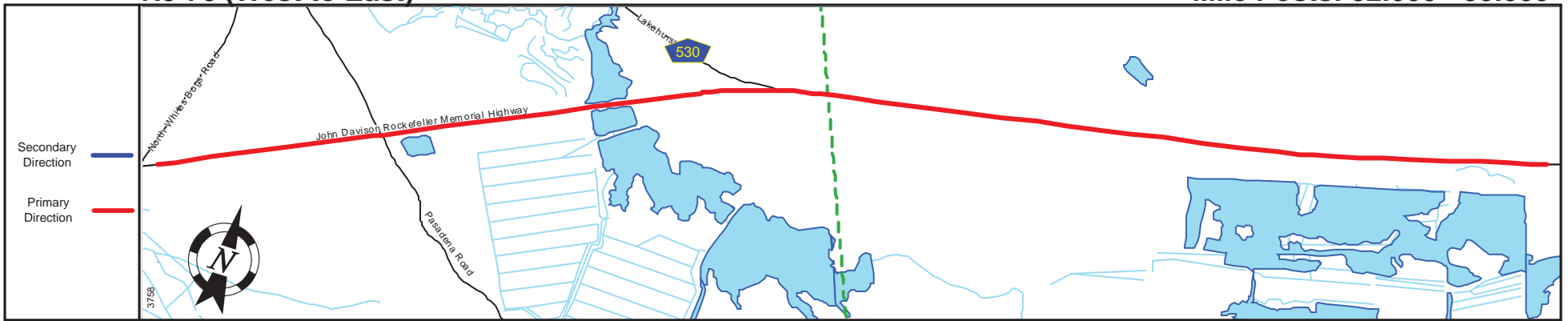
Date last inventoried: April 2015



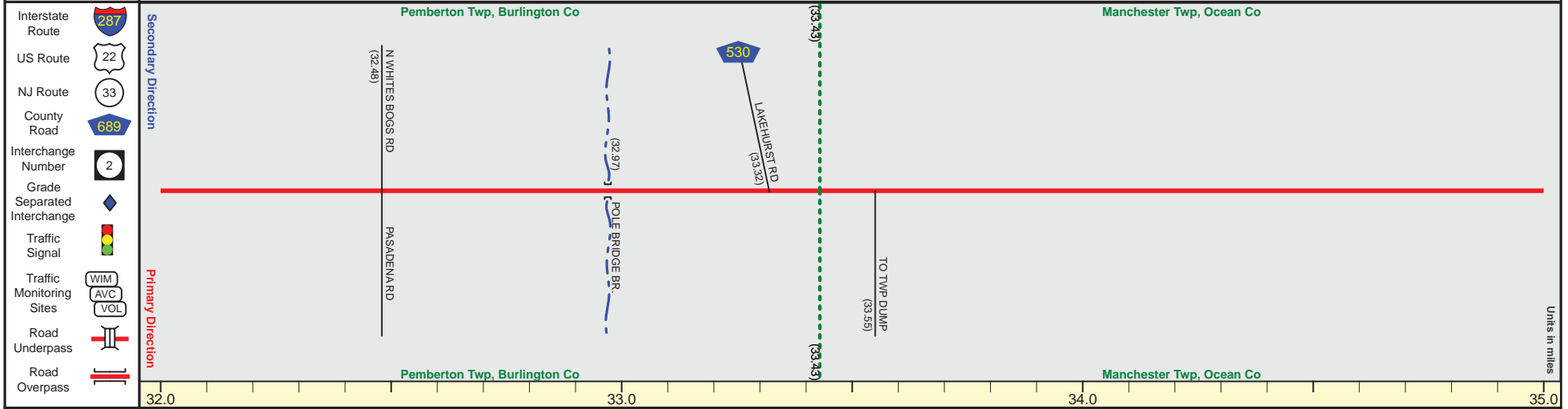
Pavement	
Shoulder	
Number of Lanes	
Speed Limit	
Street Name	



Street Name	John Davison Rockefeller Memorial Highway		
Jurisdiction	N.J.D.O.T.		
Functional Class	Urban Principal Arterial		
Federal Aid - NHS Sy	NHS		
Control Section	0311		
Speed Limit	55		
Number of Lanes	2		
Med. Type	None		
Med. Width	0		
Pavement	24		
Shoulder	8	10	8
Traffic Volume	9,753 (2014) 10,163 (2014) 10,594 (2014) 9,412 (2014)		
Traffic Sta. ID	7-3-0377-3-037 7-3-0377-3-037		
Structure No.	N/A	031151	
Enlarged Views			



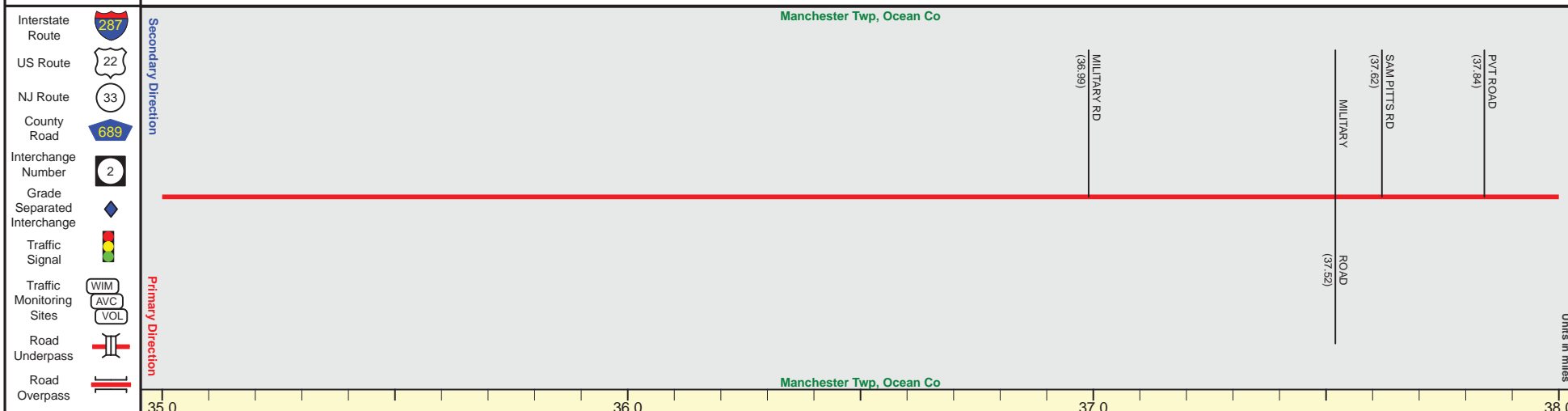
Pavement	
Shoulder	
Number of Lanes	
Speed Limit	
Street Name	



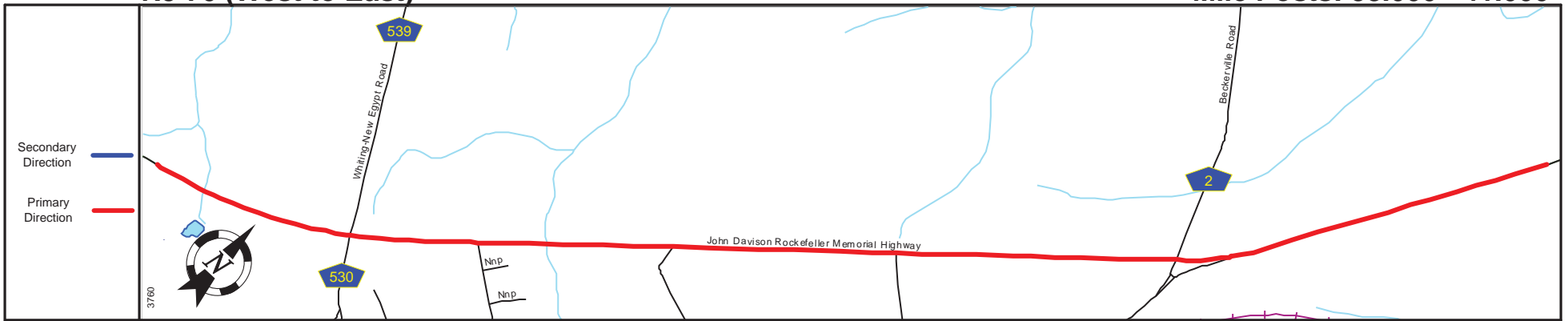
Street Name	John Davison Rockefeller Memorial Highway	
Jurisdiction	N.J.D.O.T.	
Functional Class	Urban Principal Arterial	Rural Principal Arterial
Federal Aid - NHS Sy		NHS
Control Section	0311	1509
Speed Limit	55	
Number of Lanes	2	
Med. Type	None	
Med. Width	0	
Pavement	24	
Shoulder	8	
Traffic Volume		
Traffic Sta. ID		
Structure No.	0311153	
Enlarged Views		



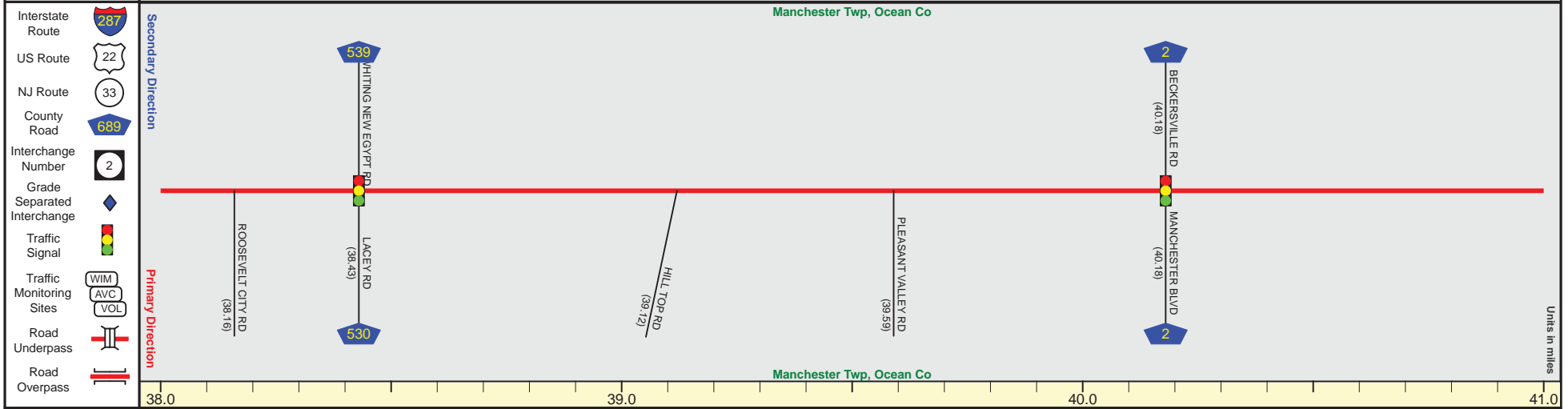
Pavement	
Shoulder	
Number of Lanes	
Speed Limit	
Street Name	



Street Name	John Davison Rockefeller Memorial Highway	
Jurisdiction	N.J.D.O.T.	
Functional Class	Rural Principal Arterial	Urban Principal Arterial
Federal Aid - NHS Sy	NHS	
Control Section	1509	
Speed Limit	55	50
Number of Lanes	2	
Med. Type	None	
Med. Width	0	
Pavement	24	
Shoulder	8	
Traffic Volume		
Traffic Sta. ID		
Structure No.		
Enlarged Views		



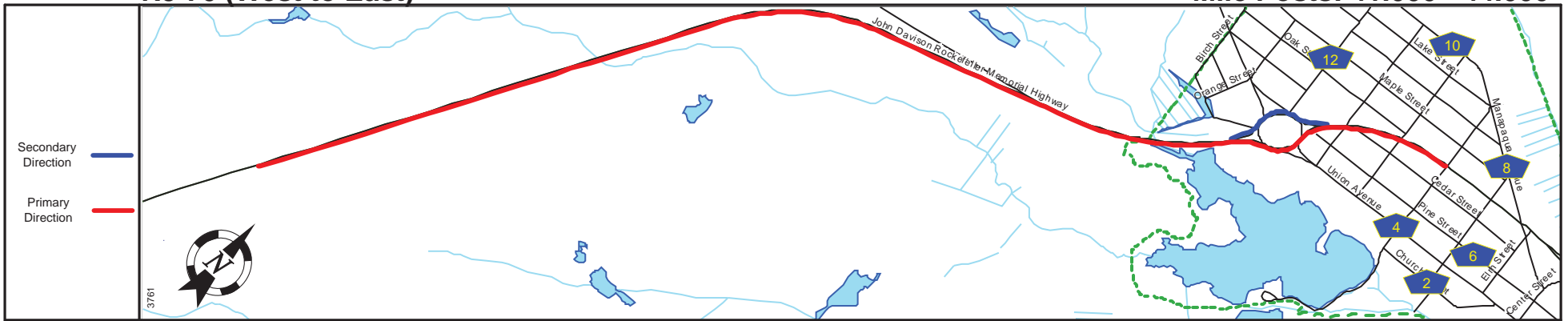
Pavement	
Shoulder	
Number of Lanes	
Speed Limit	
Street Name	



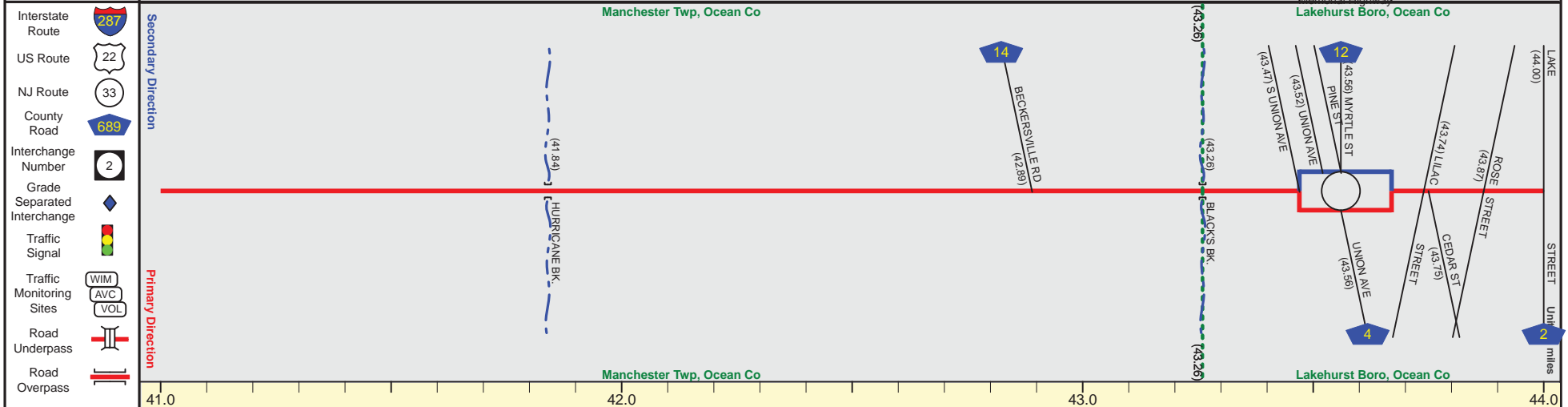
Street Name	John Davison Rockefeller Memorial Highway	
Jurisdiction	N.J.D.O.T.	
Functional Class	Urban Principal Arterial	Rural Principal Arterial
Federal Aid - NHS Sy	NHS	
Control Section	1509	
Speed Limit	50	55
Number of Lanes	2	
Med. Type	None	
Med. Width	0	
Pavement	24	
Shoulder	8	12
Traffic Volume		
Traffic Sta. ID		
Structure No.		
Enlarged Views		

NJ 70 (West to East)

Mile Posts: 41.000 - 44.000



Pavement	24
Shoulder	8
Number of Lanes	1
Speed Limit	50 + 45
Street Name	John Davison Rockefeller Memorial Highway



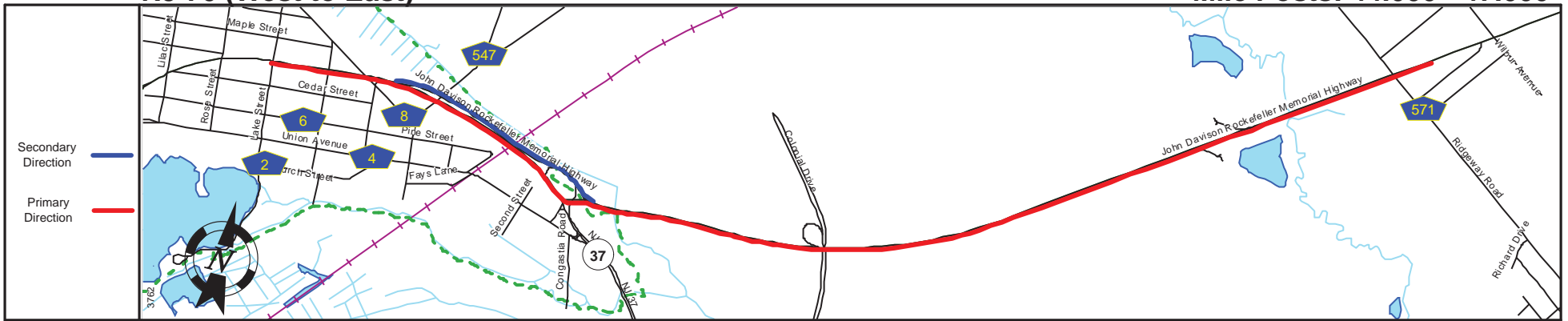
Street Name	John Davison Rockefeller Memorial Highway	
Jurisdiction	N.J.D.O.T.	
Functional Class	Rural Principal Arterial	Urban Principal Arterial
Federal Aid - NHS Sy	NHS	
Control Section	1509	
Speed Limit	55	45
Number of Lanes	2	1 + 2
Med. Type	None	Curbed + None
Med. Width	0	VAR + 0
Pavement	24	
Shoulder	8	
Traffic Volume	18,380 (2011)	
Traffic Sta. ID	6-6-019	
Structure No.	1509150	1509151
Enlarged Views		

SRI = 0000070__

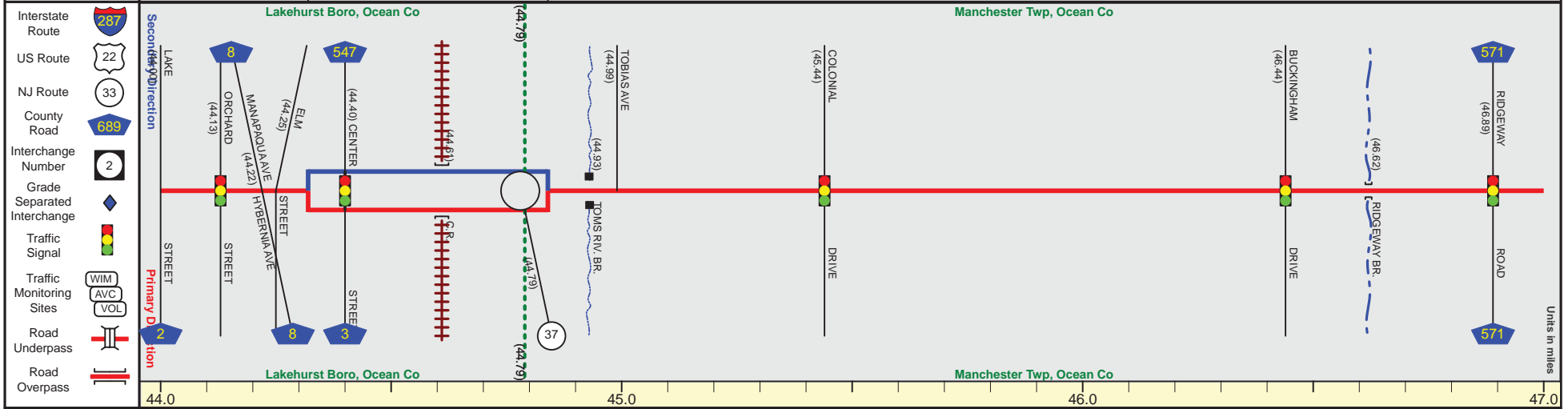
Date last inventoried: April 2015

NJ 70 (West to East)

Mile Posts: 44.000 - 47.000



Pavement	24
Shoulder	8
Number of Lanes	2
Speed Limit	45
Street Name	John Davison Rockefeller Memorial Highway



Street Name	John Davison Rockefeller Memorial Highway			
Jurisdiction	N.J.D.O.T.			
Functional Class	Urban Principal Arterial			
Federal Aid - NHS Sy	NHS	STRAHNET Conn.		
Control Section	1509	1510		
Speed Limit	45	50		
Number of Lanes	2	3	2	4
Med. Type	None	Curbed	None	
Med. Width	0	VAR	0	
Pavement	24	36	24	48
Shoulder	8	3	12	10
Traffic Volume	14,077 (2014) 12,944 (2014) 6-0-373 6-0-373			
Traffic Sta. ID	1509152 1510150 1510151			
Structure No.				
Enlarged Views				

SRI = 0000070

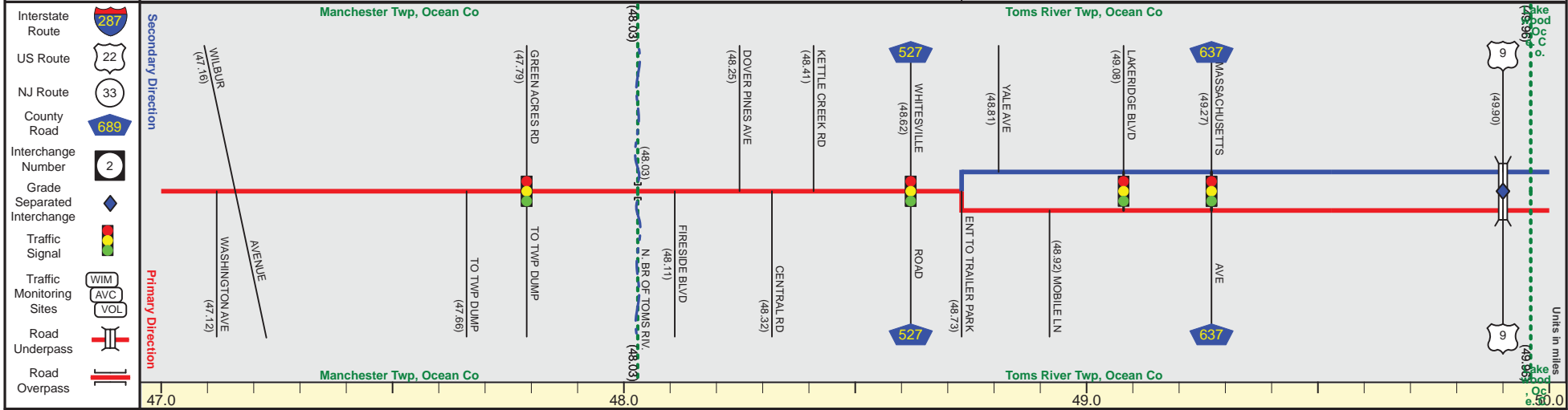
Date last inventoried: April 2015

NJ 70 (West to East)

Mile Posts: 47.000 - 50.000



Pavement	24
Shoulder	12
Number of Lanes	2
Speed Limit	50
Street Name	John Davison Rockefeller Memorial Highway



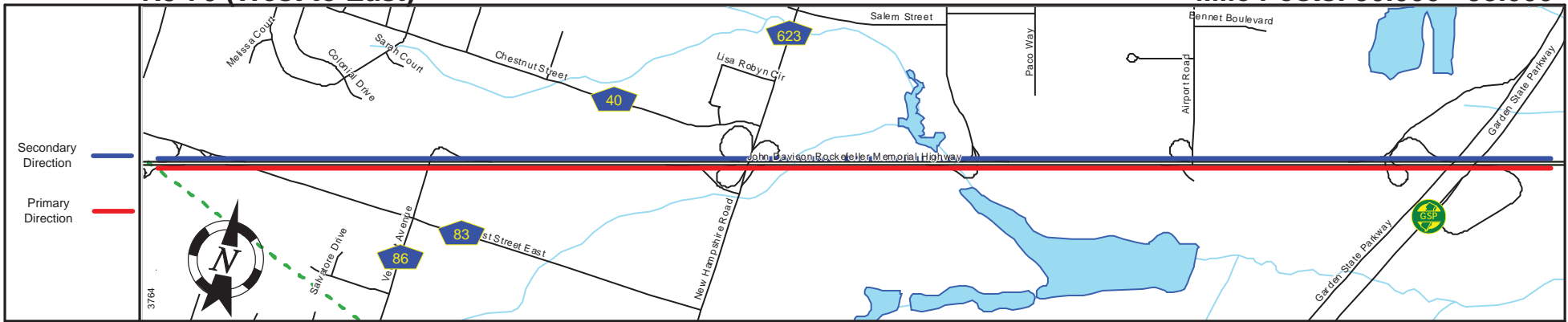
Street Name	John Davison Rockefeller Memorial Highway	
Jurisdiction	N.J.D.O.T.	
Functional Class	Urban Principal Arterial	
Federal Aid - NHS Sy	STRAHNET Conn. + NHS	
Control Section	1510	
Speed Limit	50	
Number of Lanes	2	4
Med. Type	None	Painted/Unprotected
Med. Width	0	12
Pavement	24	48
Shoulder	10	10
Traffic Volume		
Traffic Sta. ID		
Structure No.	1510152	1504150
Enlarged Views		

SRI = 0000070

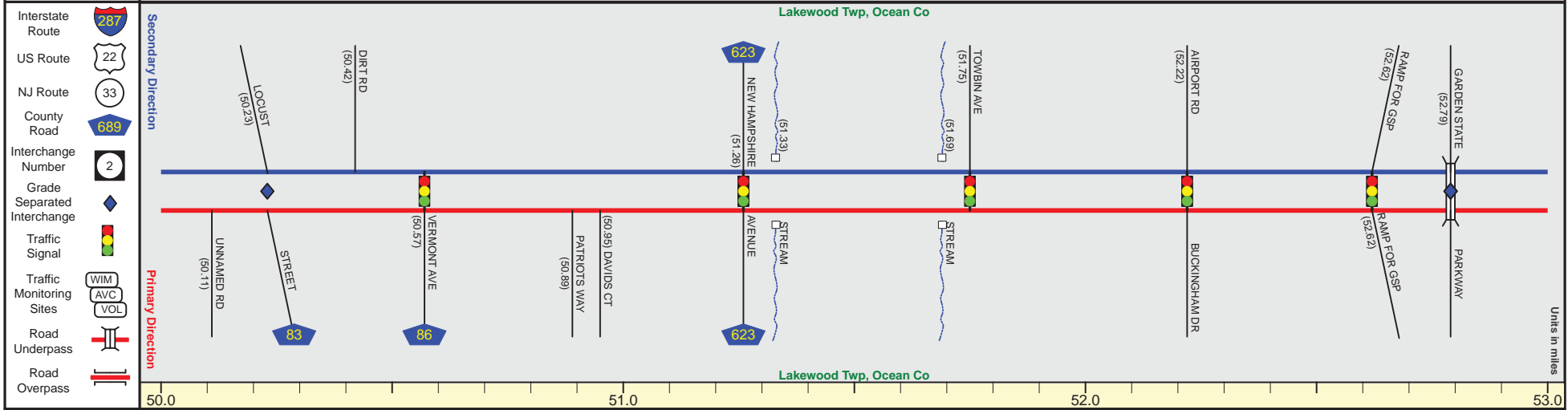
Date last inventoried: April 2015

NJ 70 (West to East)

Mile Posts: 50.000 - 53.000



Pavement	24
Shoulder	12
Number of Lanes	2
Speed Limit	50
Street Name	John Davison Rockefeller Memorial Highway



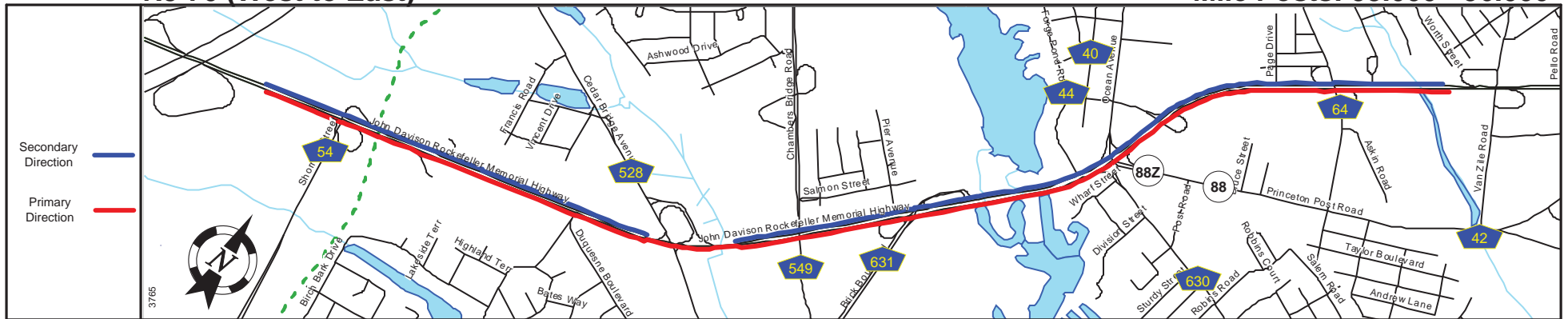
Street Name	John Davison Rockefeller Memorial Highway	
Jurisdiction	N.J.D.O.T.	
Functional Class	Urban Principal Arterial	
Federal Aid - NHS Sy	NHS	
Control Section	1510	
Speed Limit	50	
Number of Lanes	2	
Med. Type	Positive	
Med. Width	12	
Pavement	24	
Shoulder	12	
Traffic Volume	37,681, (2014)	
Traffic Sta. ID	6-0,194	
Structure No.	151Q158	151Q153
Enlarged Views	360894N, 893S	

SRI = 0000070

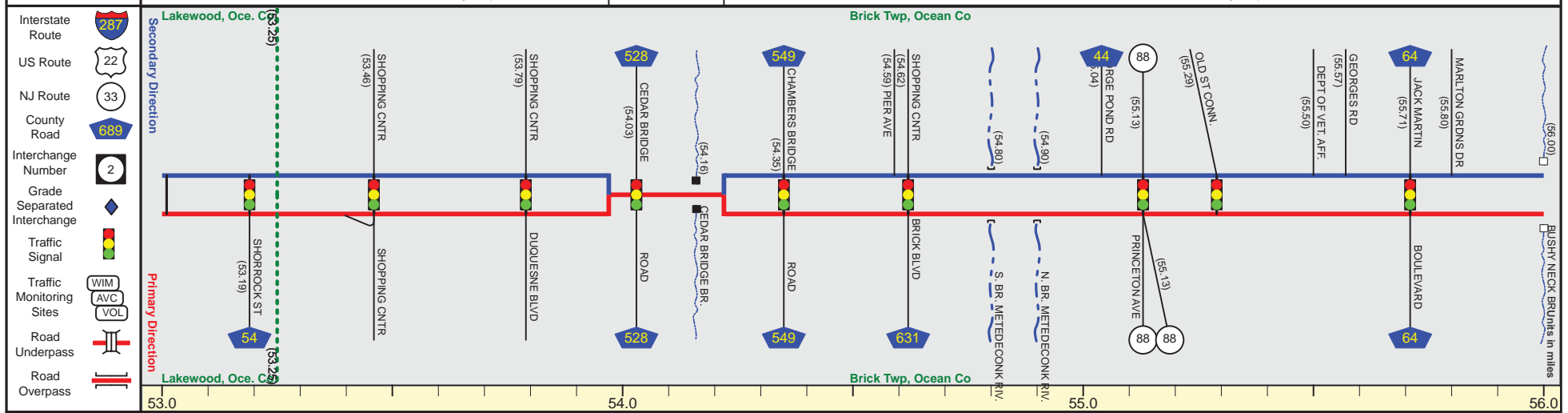
Date last inventoried: April 2015

NJ 70 (West to East)

Mile Posts: 53.000 - 56.000



Pavement	24	24	36	24
Shoulder	12	10	0	12
Number of Lanes	2	2	3	2
Speed Limit	50	50	40	50
Street Name	John Davison Rockefeller Memorial Highway		John Davison Rockefeller Memorial Highway	



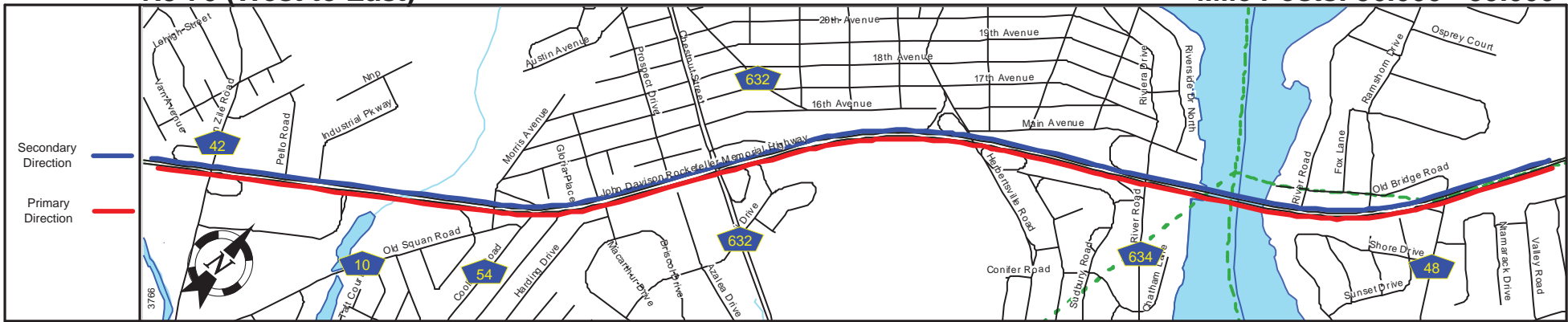
Street Name	John Davison Rockefeller Memorial Highway			
Jurisdiction	N.J.D.O.T.			
Functional Class	Urban Principal Arterial			
Federal Aid - NHS Sy	NHS			
Control Section	1510			1511
Speed Limit	50		40	50
Number of Lanes	2	4	2	3
Med. Type	Positive	None	Curbed	Positive
Med. Width	8	0	VAR	8
Pavement	24	48	24	36
Shoulder	10	0	10	4
Traffic Volume	37,019 (2012)		30,385 (2014)	
Traffic Sta. ID	6-5-022		6-4-324	
Structure No.	1510154		1510155 1510156	NA
Enlarged Views				

SRI = 0000070

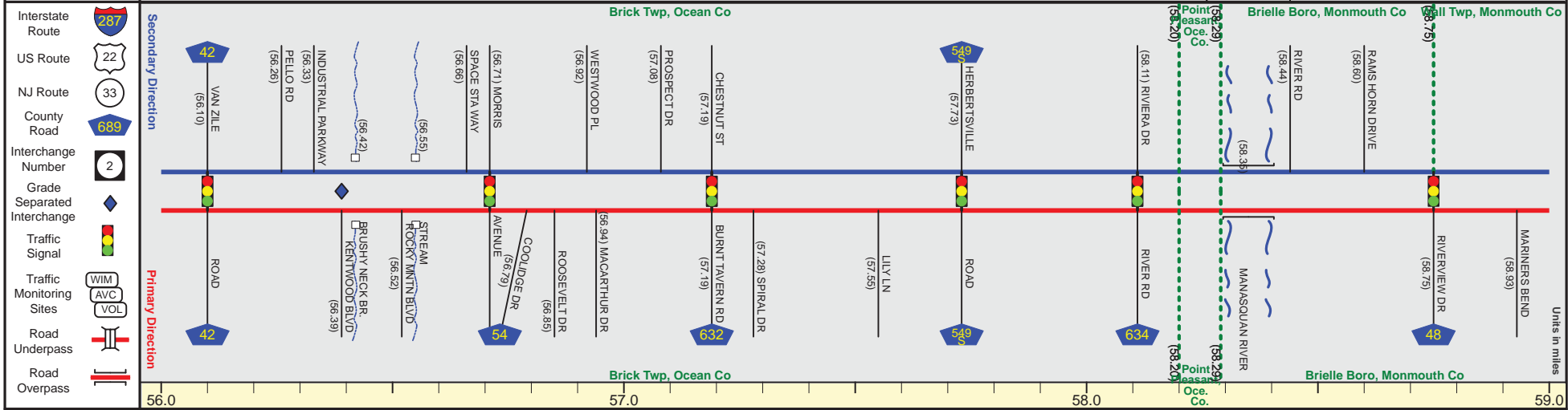
Date last inventoried: April 2015

NJ 70 (West to East)

Mile Posts: 56.000 - 59.000



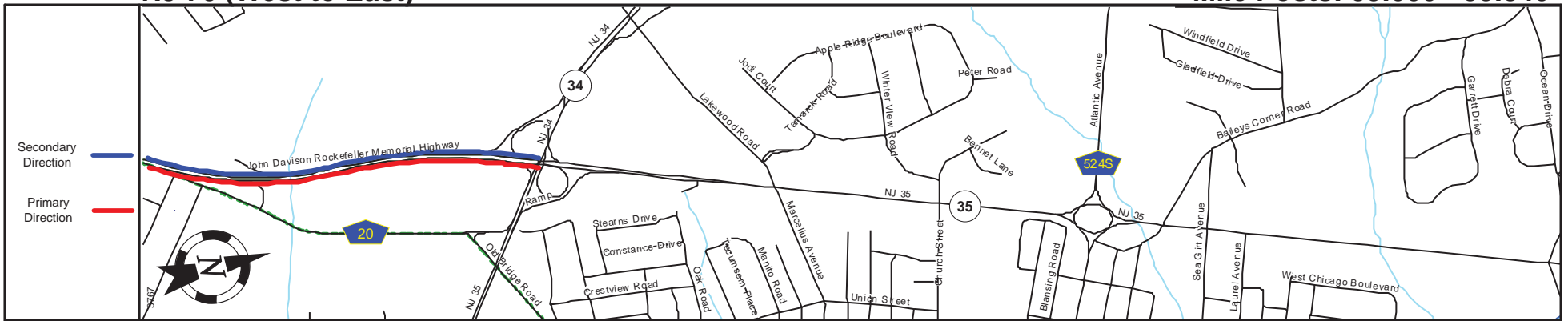
Pavement	24
Shoulder	12
Number of Lanes	2
Speed Limit	50
Street Name	John Davison Rockefeller Memorial Highway



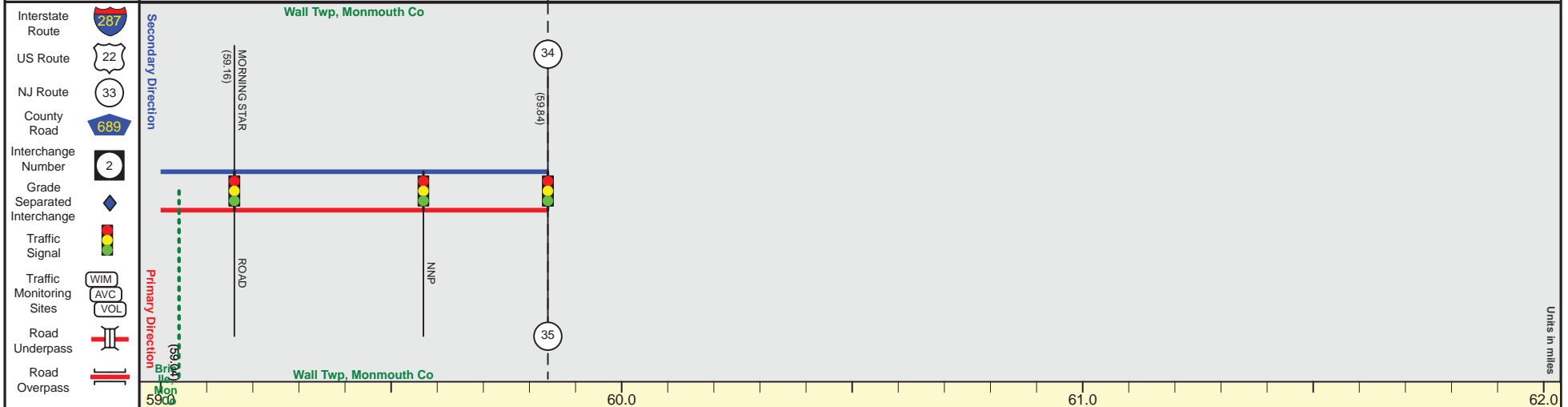
Street Name	John Davison Rockefeller Memorial Highway	September 11 Memorial Bridge	John Davison Rockefeller Memorial Highway
Jurisdiction	N.J.D.O.T.		
Functional Class	Urban Principal Arterial		
Federal Aid - NHS Sy	NHS		
Control Section	1511		1319
Speed Limit	50		45 + 50
Number of Lanes	2		
Med. Type	Positive		
Med. Width	12		
Pavement	24		
Shoulder	12		
Traffic Volume	27,863,(2012)		
Traffic Sta. ID	6-0-313		
Structure No.	N/A	N/A	N/A
Enlarged Views	1511 150		

SRI = 0000070

Date last inventoried: April 2015



Pavement	24	+	36
Shoulder	12		
Number of Lanes	2	+	3
Speed Limit	50		
Street Name	John Davison Rockefeller Memorial Highway		



Street Name	John Davison Rockefeller Memorial Highway		
Jurisdiction	N.J.D.O.T.		
Functional Class	Urban Principal Arterial		
Federal Aid - NHS Sy	NHS		
Control Section	1319	+	1310
Speed Limit	50		
Number of Lanes	2	+	3
Med. Type	Positive		
Med. Width	12		
Pavement	24	+	36
Shoulder	12		
Traffic Volume			
Traffic Sta. ID			
Structure No.			
Enlarged Views			