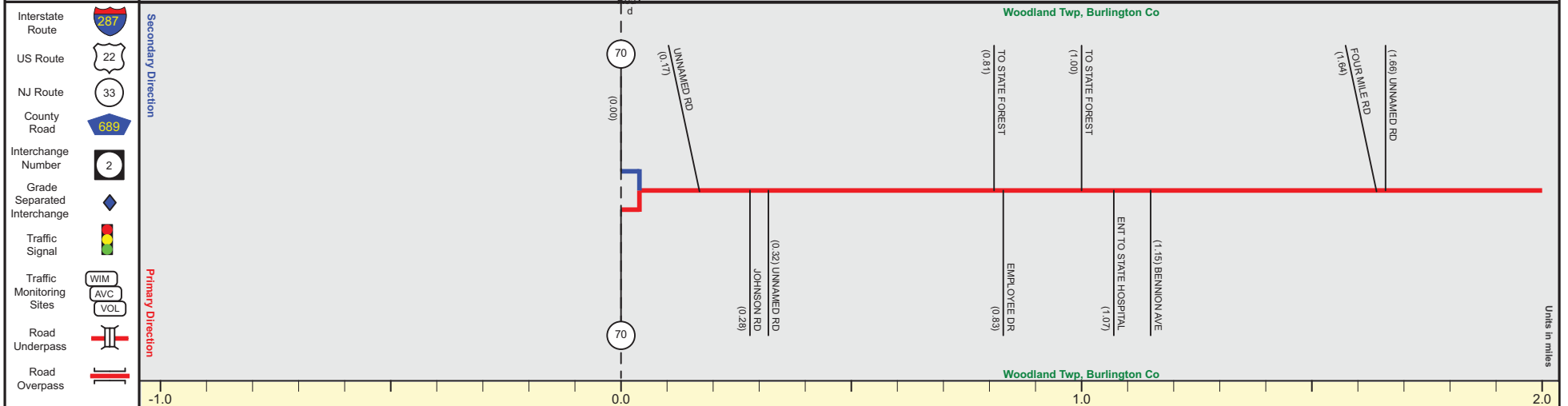
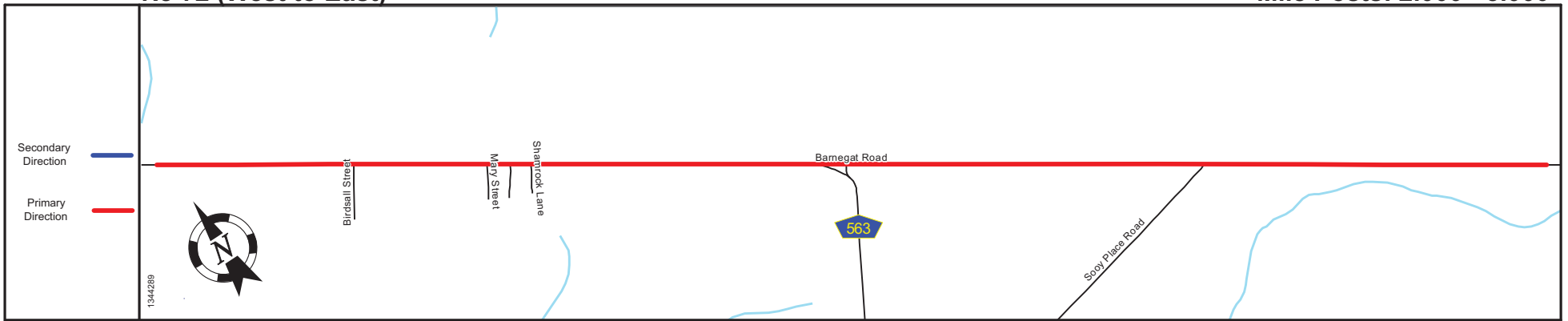


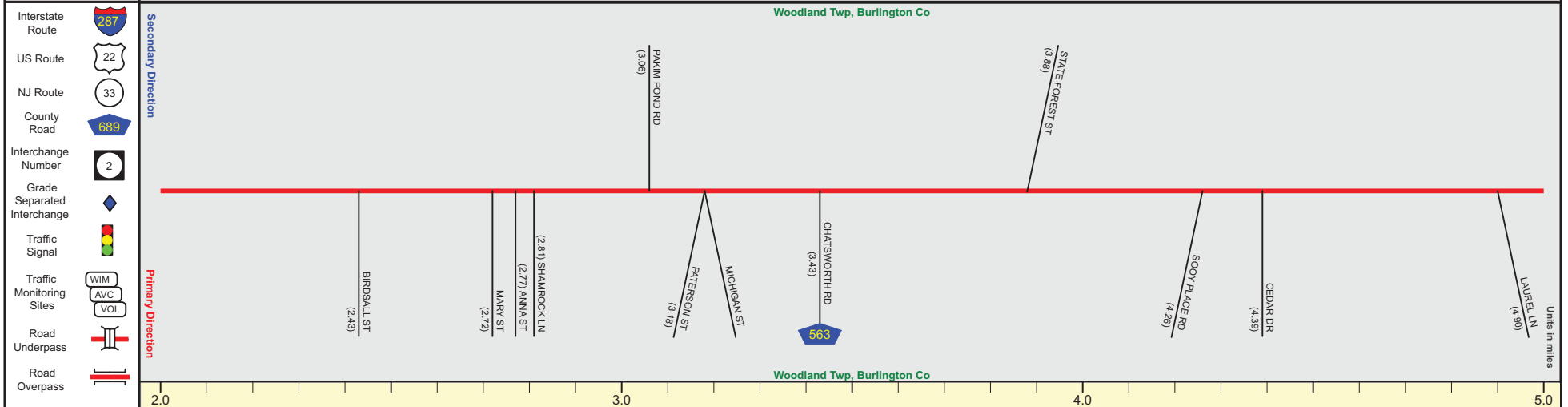
Pavement	24
Shoulder	8
Number of Lanes	2
Speed Limit	55
Street Name	Barneгат Road



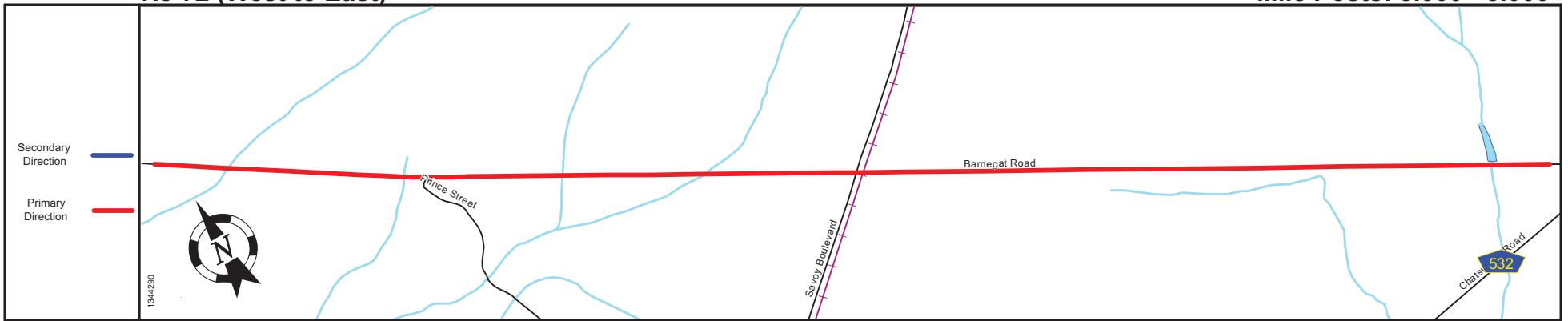
Street Name	Barneгат Road	
Jurisdiction	N.J.D.O.T.	
Functional Class	Urban Principal Arterial	Rural Principal Arterial
Federal Aid - NHS Sy	NHS	
Control Section	0312	
Speed Limit	55	
Number of Lanes	1	2
Med. Type	None	
Med. Width	0	
Pavement	24	
Shoulder	8	8
Traffic Volume	11,243,(2018)	
Traffic Sta. ID	120321	
Structure No.		
Enlarged Views		



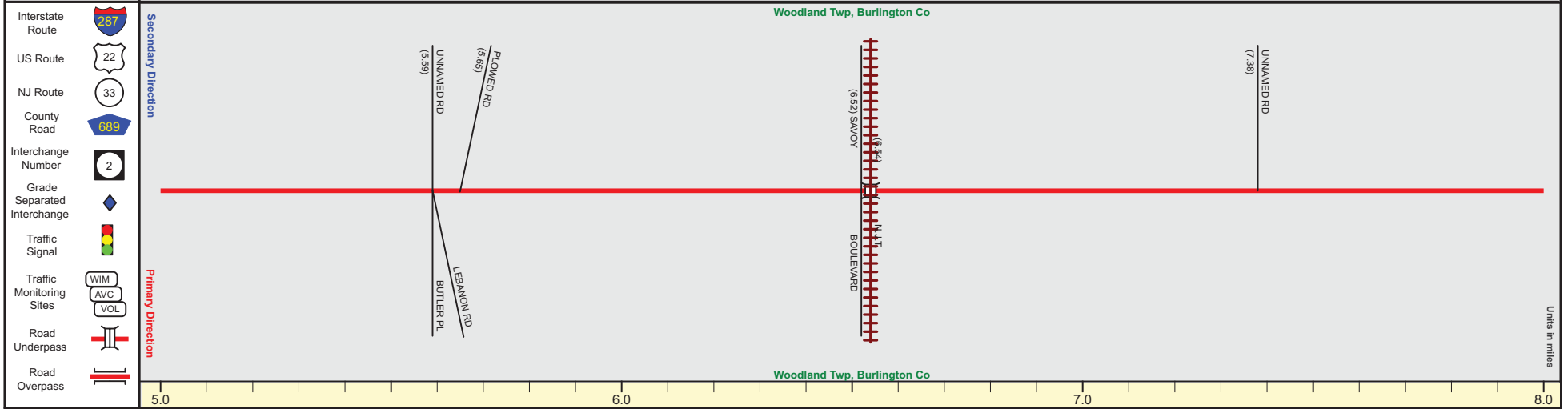
Pavement	
Shoulder	
Number of Lanes	
Speed Limit	
Street Name	



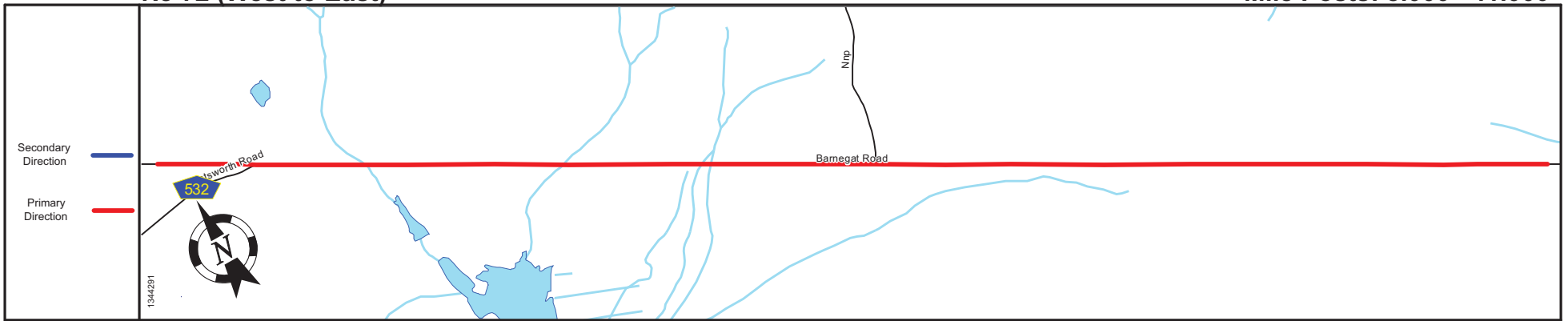
Street Name	Barnegat Road	
Jurisdiction	N.J.D.O.T.	
Functional Class	Rural Principal Arterial	
Federal Aid - NHS Sy	NHS	
Control Section	0312	
Speed Limit	55	
Number of Lanes	2	
Med. Type	None	
Med. Width	0	
Pavement	24	
Shoulder	8	
Traffic Volume	9,974 (2017)	
Traffic Sta. ID	72	
Structure No.		
Enlarged Views		



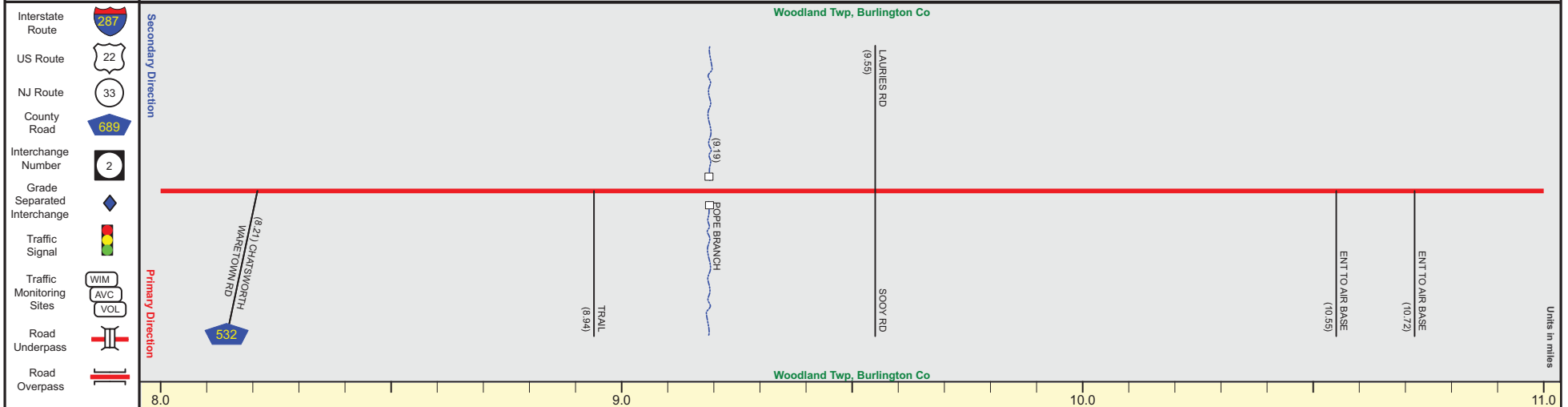
Pavement	
Shoulder	
Number of Lanes	
Speed Limit	
Street Name	




Street Name	Barnegat Road	
Jurisdiction	N.J.D.O.T.	
Functional Class	Rural Principal Arterial	
Federal Aid - NHS Sy	NHS	
Control Section	0312	
Speed Limit	55	
Number of Lanes	2	
Med. Type	None	
Med. Width	0	
Pavement	24	
Shoulder	8	10
Traffic Volume	7,206 (2016)	
Traffic Sta. ID	7-4_372	
Structure No.		
Enlarged Views		



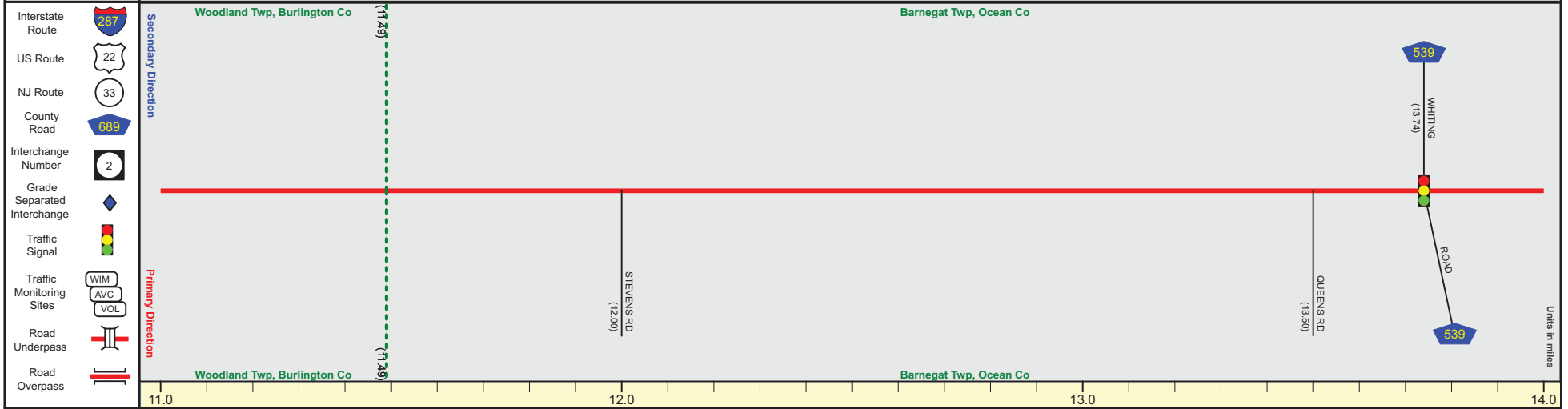
Pavement	
Shoulder	
Number of Lanes	
Speed Limit	
Street Name	



Street Name	Barnegat Road
Jurisdiction	N.J.D.O.T.
Functional Class	Rural Principal Arterial
Federal Aid - NHS Sy	NHS
Control Section	0312
Speed Limit	55
Number of Lanes	2
Med. Type	None
Med. Width	0
Pavement	24
Shoulder	10
Traffic Volume	
Traffic Sta. ID	
Structure No.	
Enlarged Views	



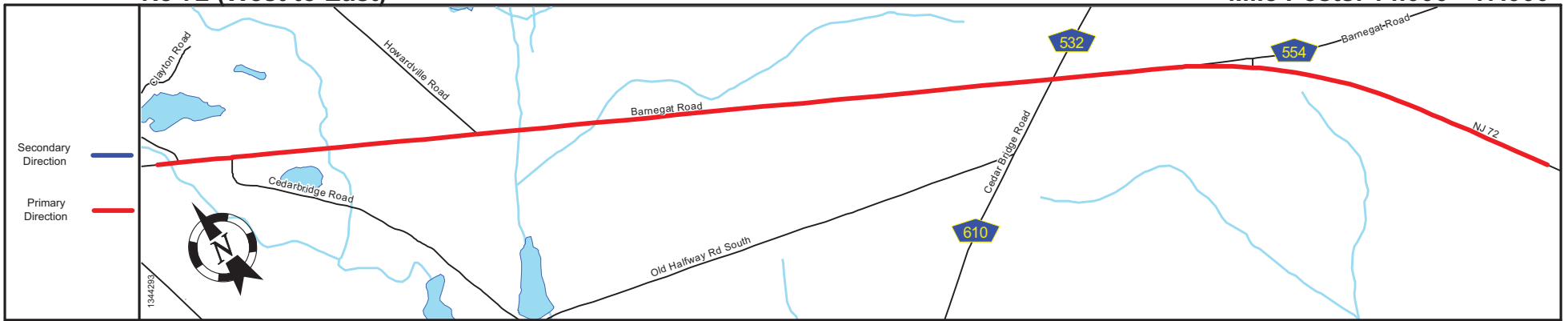
Pavement	
Shoulder	
Number of Lanes	
Speed Limit	
Street Name	



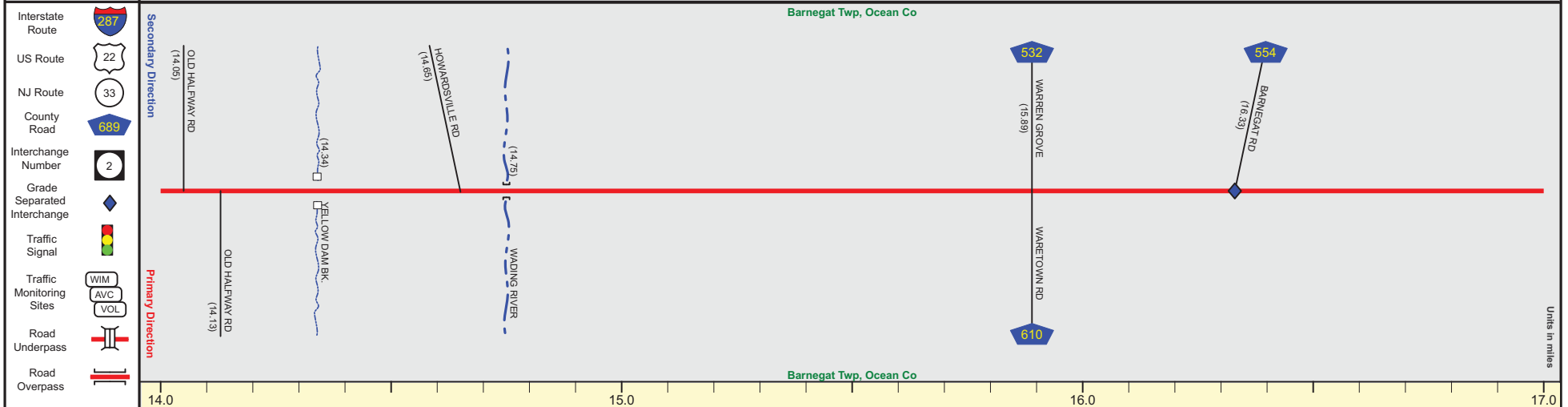
Street Name	Barnegat Road		
Jurisdiction	N.J.D.O.T.		
Functional Class	Rural Principal Arterial		
Federal Aid - NHS Sy	NHS		
Control Section	0312	1512	
Speed Limit	55		
Number of Lanes	2		
Med. Type	None		
Med. Width	0		
Pavement	24	22	24
Shoulder	10		9
Traffic Volume			
Traffic Sta. ID			
Structure No.			
Enlarged Views			

NJ 72 (West to East)

Mile Posts: 14.000 - 17.000



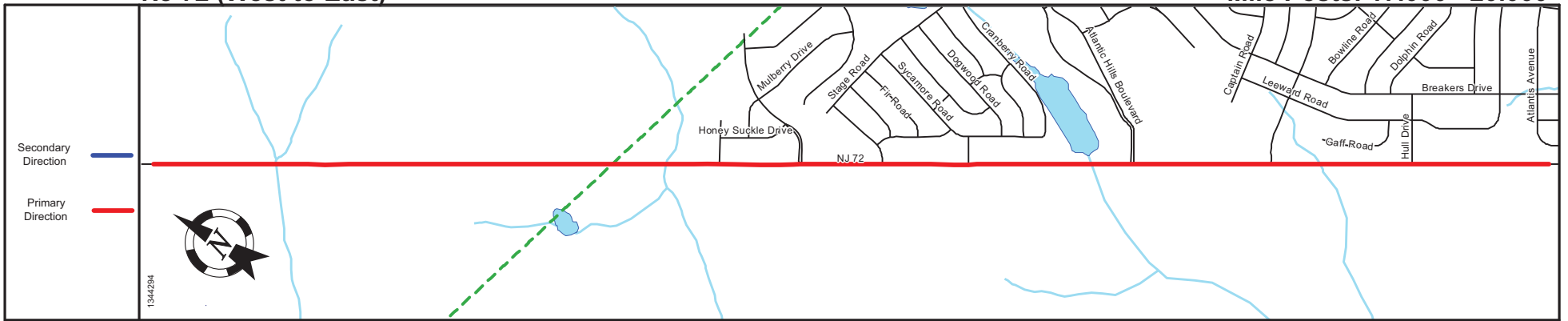
Pavement	
Shoulder	
Number of Lanes	
Speed Limit	
Street Name	



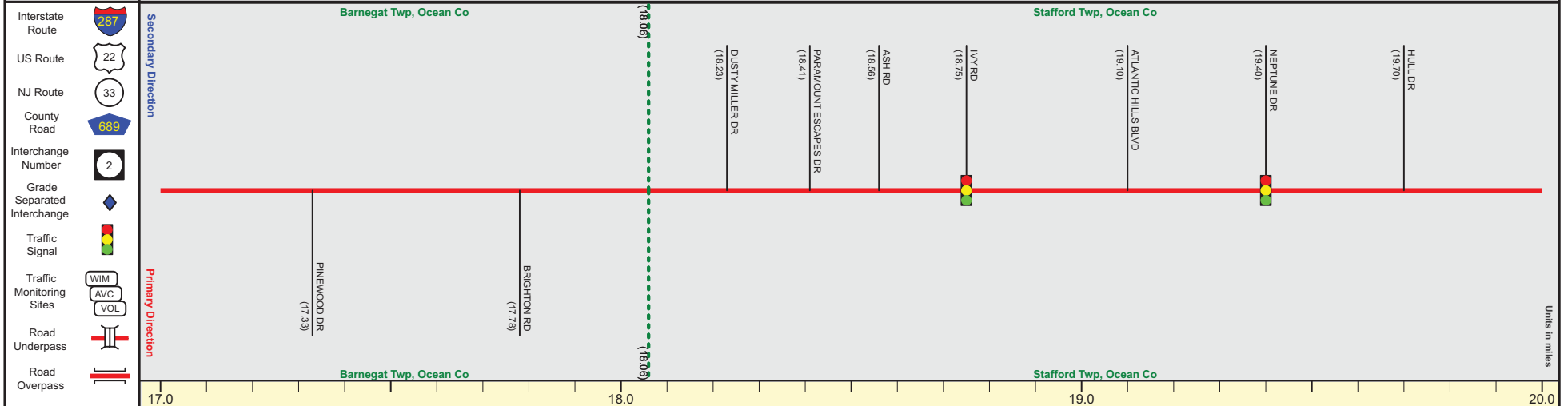
Street Name	Barnegat Road	NJ 72
Jurisdiction	N.J.D.O.T.	
Functional Class	Rural Principal Arterial	Urban Principal Arterial
Federal Aid - NHS Sy	NHS	
Control Section	1512	
Speed Limit	55	
Number of Lanes	2	
Med. Type	None	
Med. Width	0	
Pavement	24	
Shoulder	9	10
Traffic Volume	13,612 (2016)	
Traffic Sta. ID	6-4,350	
Structure No.	1512150	1512151
Enlarged Views		

SRI = 0000072__

Date last inventoried: March 2016



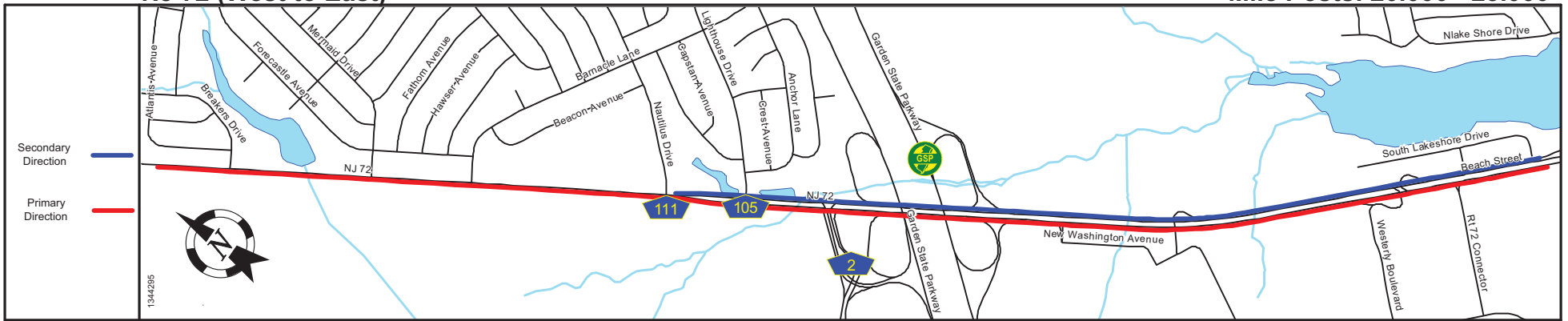
Pavement	
Shoulder	
Number of Lanes	
Speed Limit	
Street Name	



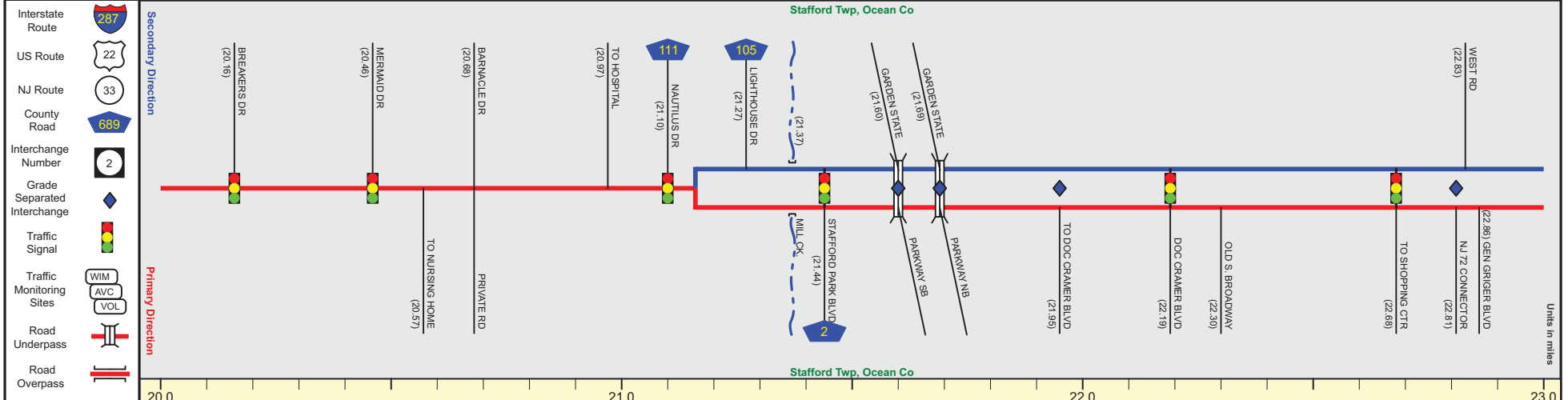
Street Name	NJ 72	
Jurisdiction	N.J.D.O.T.	
Functional Class	Urban Principal Arterial	
Federal Aid - NHS Sy	NHS	
Control Section	1512	
Speed Limit	55	
Number of Lanes	2	
Med. Type	None	
Med. Width	0	
Pavement	24	
Shoulder	10	11
Traffic Volume	10,513 (2018)	
Traffic Sta. ID	p18623	
Structure No.		
Enlarged Views		

NJ 72 (West to East)

Mile Posts: 20.000 - 23.000



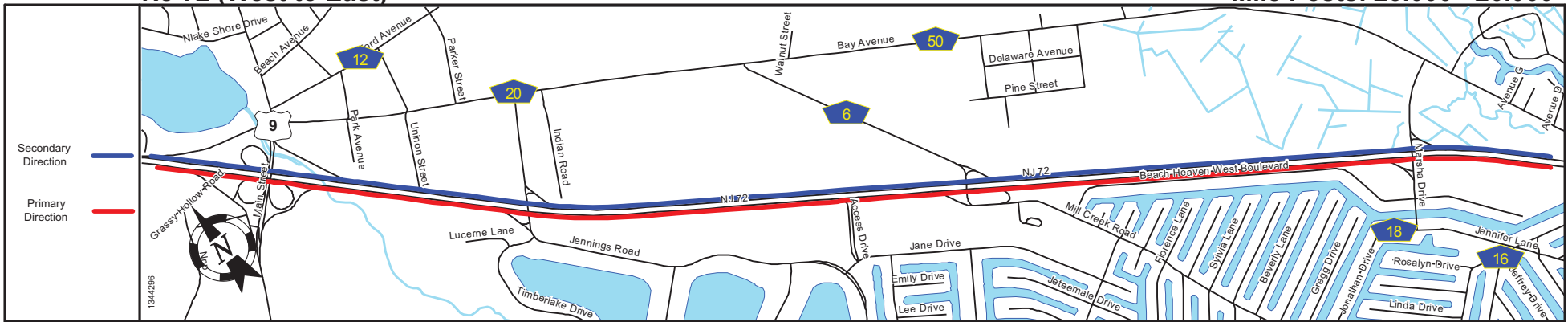
Pavement							36
Shoulder							9
Number of Lanes			2				3
Speed Limit							55
Street Name							NJ 72 + Beach Street NJ 72



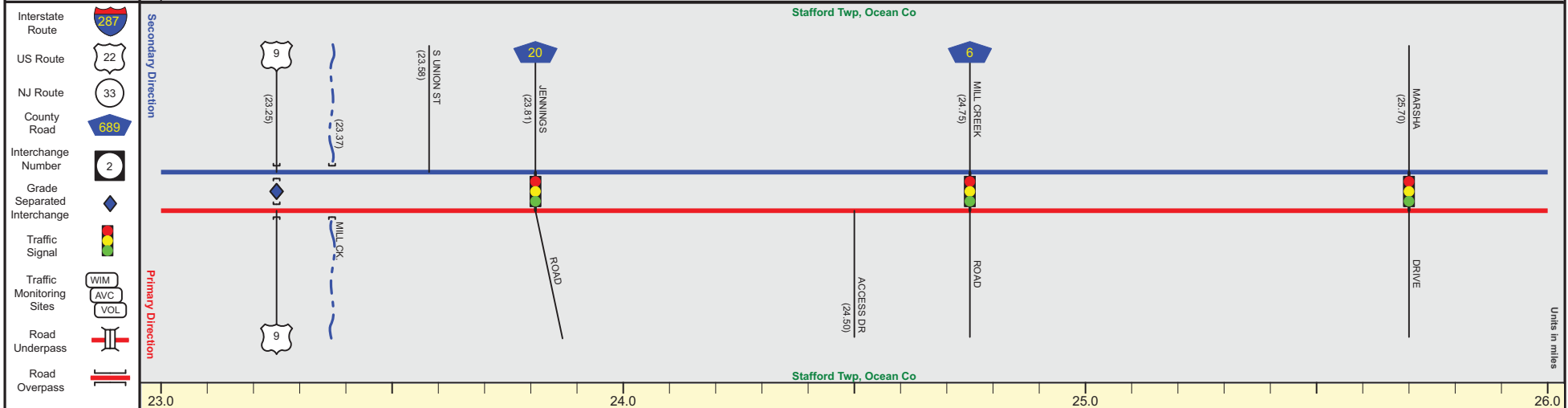
Street Name								NJ 72		Beach Street	NJ 72		
Jurisdiction											N.J.D.O.T.		
Functional Class											Urban Principal Arterial		
Federal Aid - NHS Sy											NHS		
Control Section											1512		
Speed Limit	55			50							55		
Number of Lanes		2			3		4		2		3		
Med. Type			None					Unprotected		Positive		Unprotected	
Med. Width			0					36			20		38
Pavement		24			36		48		24			40	
Shoulder		10						8			0		12
Traffic Volume											50,051 (2018)		44,307 (2017)
Traffic Sta. ID											p18624		6-4-351
Structure No.									1512152	360642S			360641N
Enlarged Views													

SRI = 0000072__

Date last inventoried: March 2016



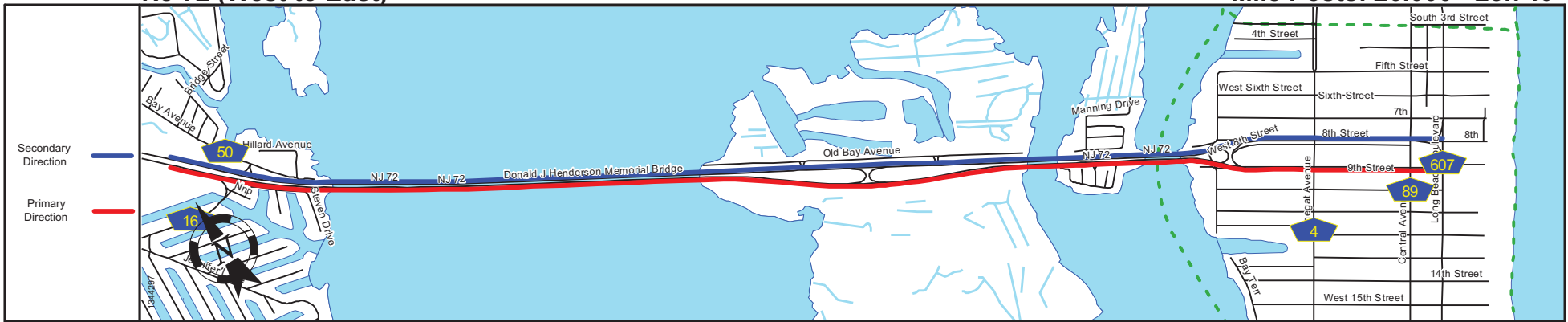
Pavement	36	24
Shoulder		9
Number of Lanes	3	2
Speed Limit		55
Street Name		NJ 72



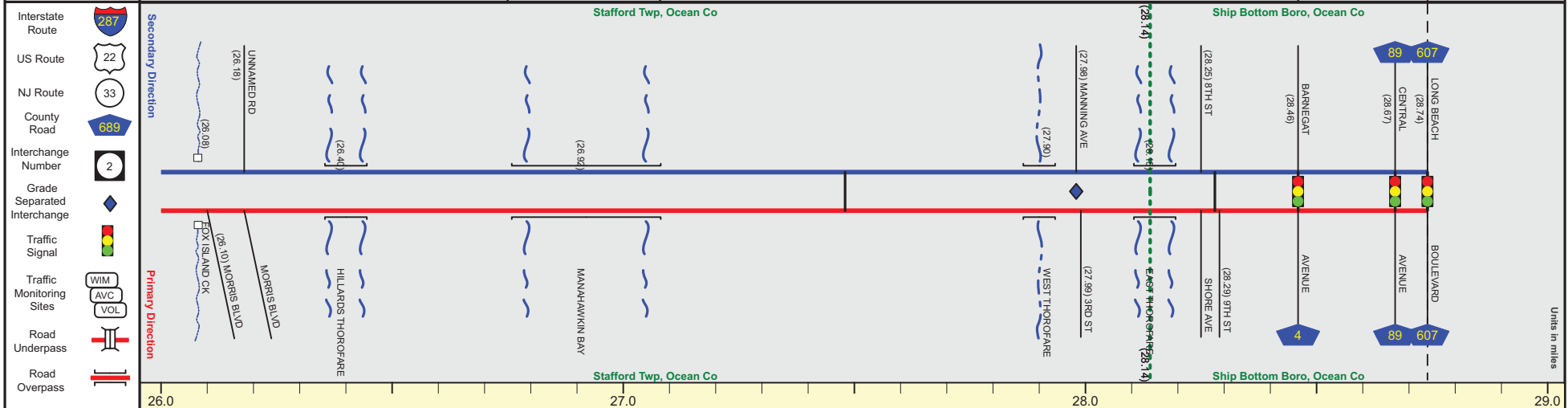
Street Name	NJ 72	
Jurisdiction	N.J.D.O.T.	
Functional Class	Urban Principal Arterial	
Federal Aid - NHS Sy	NHS	
Control Section	1512	1519
Speed Limit		55
Number of Lanes	3	2
Med. Type		Unprotected
Med. Width		38
Pavement	40	24
Shoulder	12	10
Traffic Volume	30,651 (2016)	48,203 (2017)
Traffic Sta. ID	pd19601	00072B
Structure No.	1519151 1519150 1519152	
Enlarged Views		

NJ 72 (West to East)

Mile Posts: 26.000 - 28.740



Pavement	24	26	24	27	24	27	30
Shoulder	9	2	10	2	10	2	0
Number of Lanes	2						
Speed Limit	55						40
Street Name	NJ 72		Donald J Henderson Memorial Bridge	NJ 72			8th Street



Street Name	NJ 72		Donald J Henderson Memorial Bridge	NJ 72			9th Street
Jurisdiction	N.J.D.O.T.						
Functional Class	Urban Principal Arterial						
Federal Aid - NHS Sy	NHS						
Control Section	1519						1513
Speed Limit	55						40
Number of Lanes	2						3
Med. Type	Unprotected	Curbed	Positive		Unprotected	Positive	
Med. Width	38		8		VAR	8	VAR
Pavement	24	26	24	27	24	27	33
Shoulder	10	2	12	1	10	1	12
Traffic Volume							21,286 (2018)
Traffic Sta. ID							91513
Structure No.	1519153	1513151	1513152	1513153		1513154	
Enlarged Views							

SRI = 0000072__

Date last inventoried: March 2016