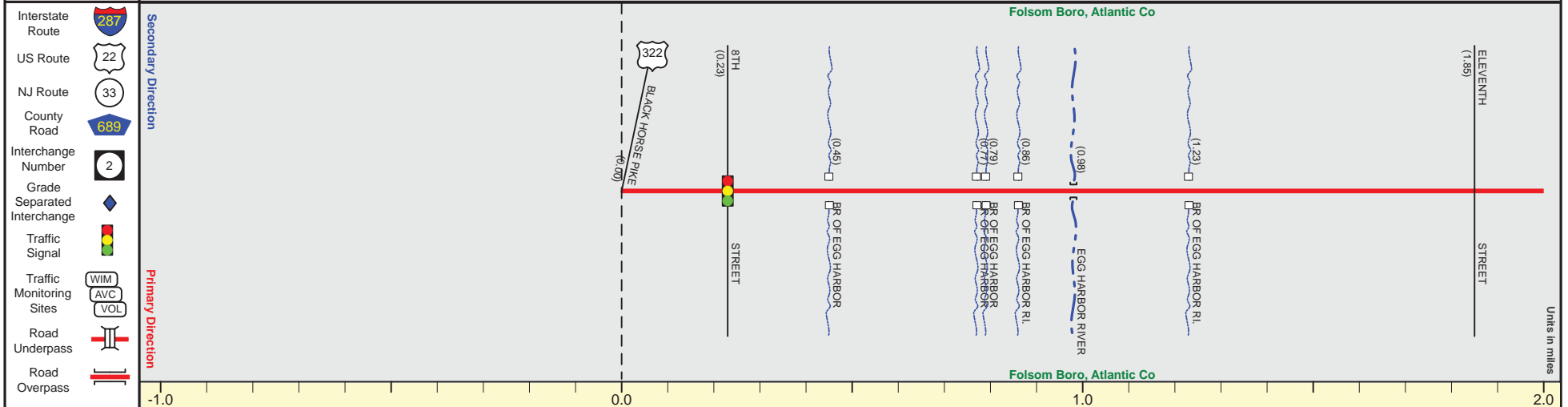
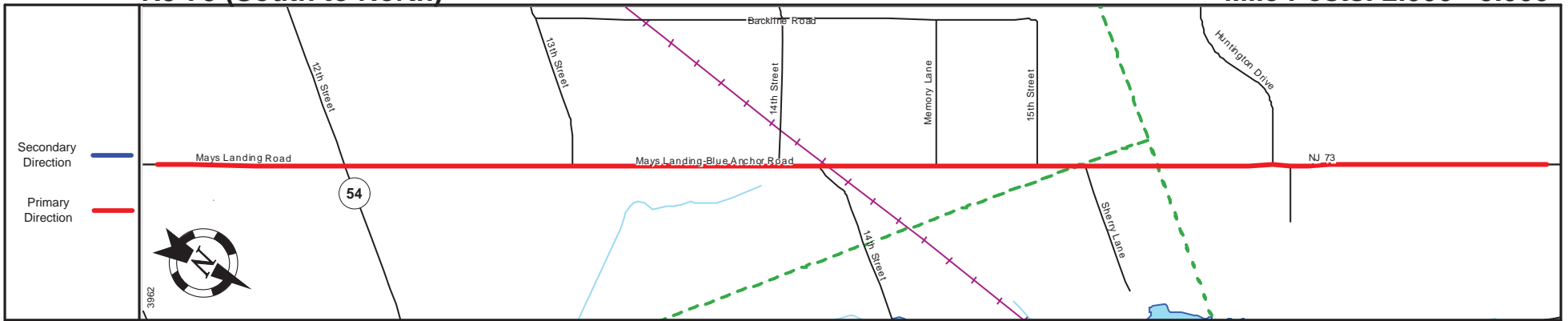


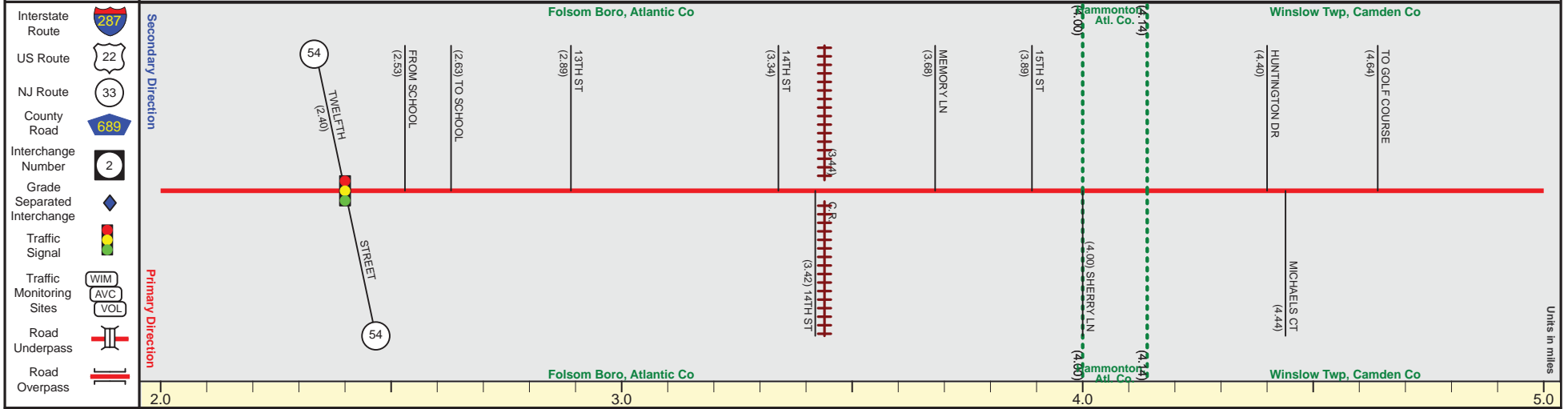
Pavement	
Shoulder	
Number of Lanes	
Speed Limit	
Street Name	



Street Name	Mays Landing Road	
Jurisdiction	County	
Functional Class	Urban Minor Arterial	
Federal Aid - NHS Sy	STP	
Control Section	0120	
Speed Limit	50	45 40
Number of Lanes	1	2
Med. Type	None	
Med. Width	0	
Pavement	20 44	24
Shoulder	0	3
Traffic Volume		
Traffic Sta. ID		
Structure No.	N/A	N/A N/A N/A OIBV006(COUNTY) N/A
Enlarged Views		



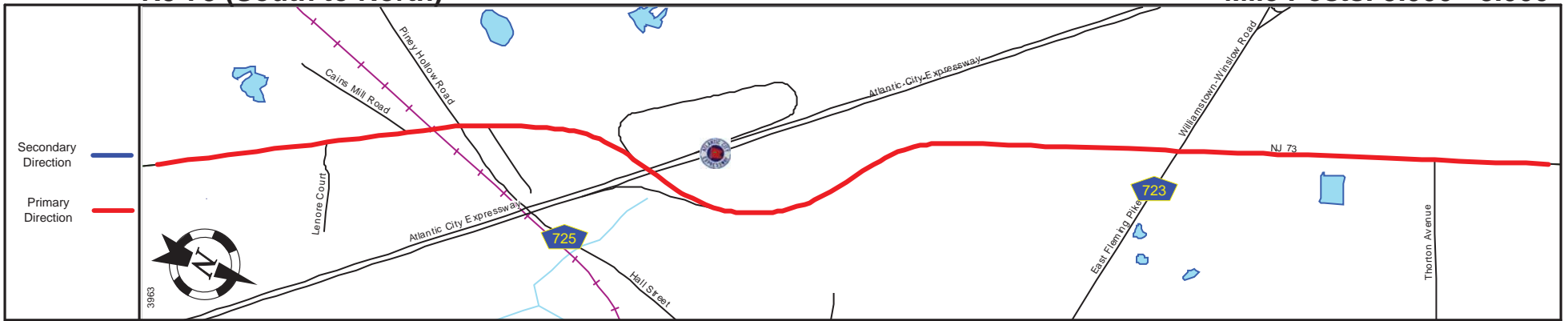
Pavement	
Shoulder	
Number of Lanes	
Speed Limit	
Street Name	



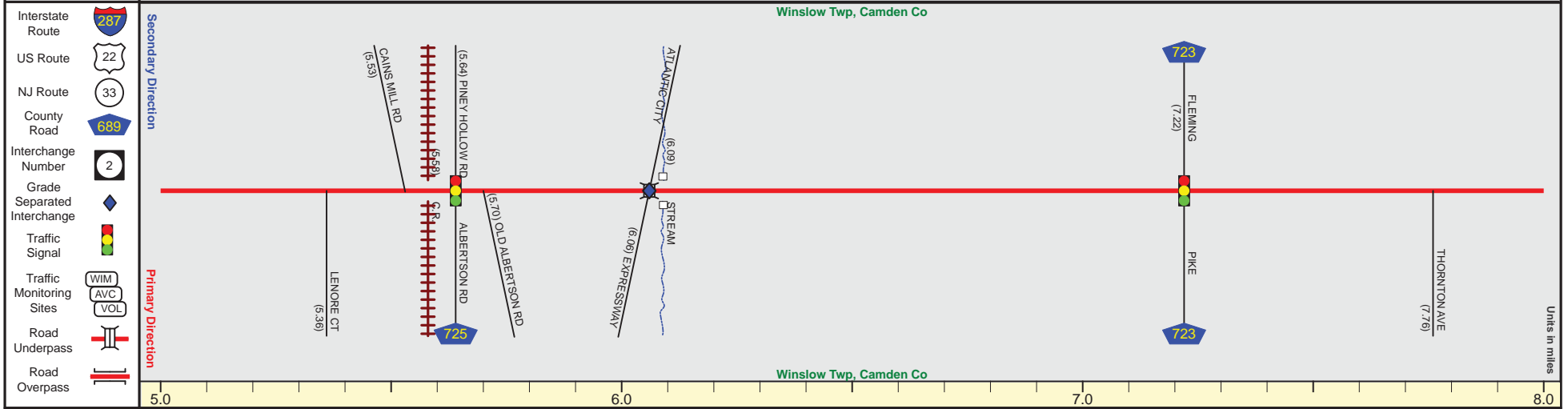
Street Name	Mays Landing Road	Mays Landing-Blue Anchor Road	NJ 73
Jurisdiction		County	
Functional Class	Urban Minor Arterial		Rural Minor Arterial
Federal Aid - NHS Sy	STP		
Control Section	0120		0431
Speed Limit	40		
Number of Lanes	2		
Med. Type	None		
Med. Width	0		
Pavement	24	22	24
Shoulder	3		
Traffic Volume			
Traffic Sta. ID			
Structure No.			
Enlarged Views			

# NJ 73 (South to North)

Mile Posts: 5.000 - 8.000



Pavement	
Shoulder	
Number of Lanes	
Speed Limit	
Street Name	



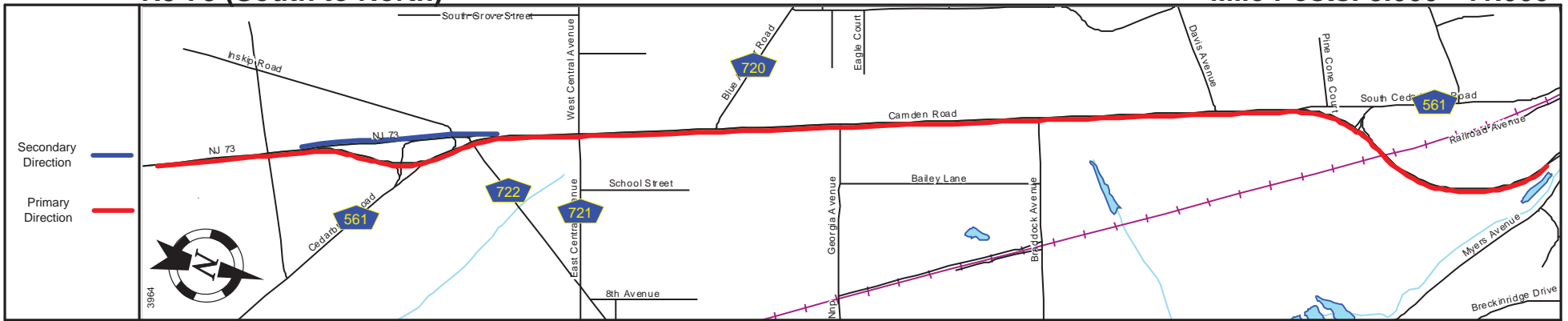
Street Name	NJ 73		
Jurisdiction	County		N.J.D.O.T.
Functional Class	Rural Minor Arterial		Urban Principal Arterial
Federal Aid - NHS Sy	STP		NHS
Control Section			0431
Speed Limit	40		55
Number of Lanes	2	3	4
Med. Type			None
Med. Width			0
Pavement	24	36	48
Shoulder	3	6	10
Traffic Volume	5,438 (2011)		
Traffic Sta. ID	7-4,665		
Structure No.		N/A 350312N,12S	
Enlarged Views			

SRI = 0000073\_\_

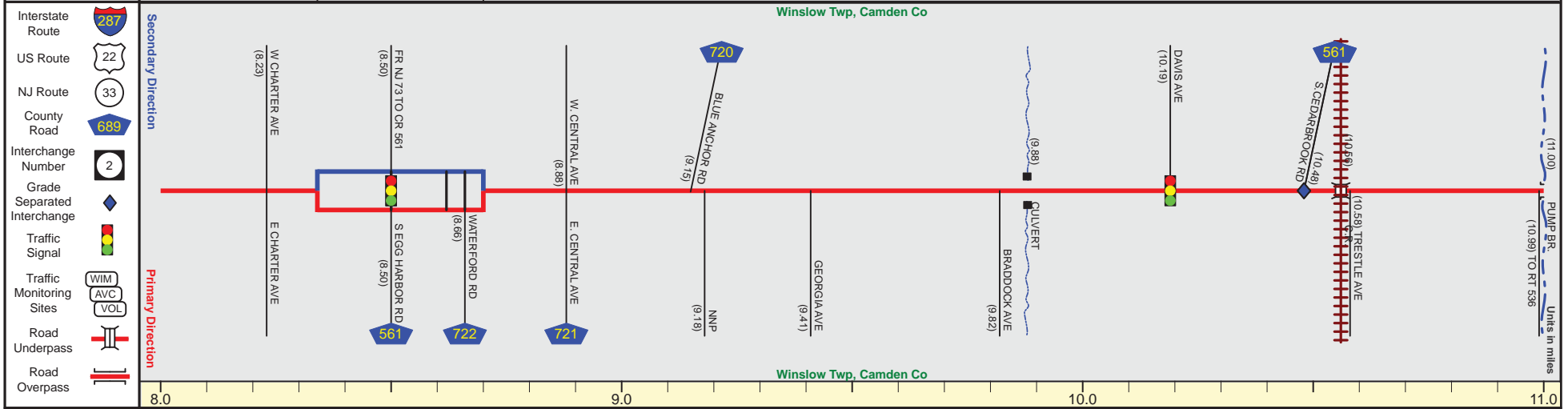
Date last inventoried: June 2014

# NJ 73 (South to North)

Mile Posts: 8.000 - 11.000



Pavement	24
Shoulder	10
Number of Lanes	2
Speed Limit	55
Street Name	NJ 73



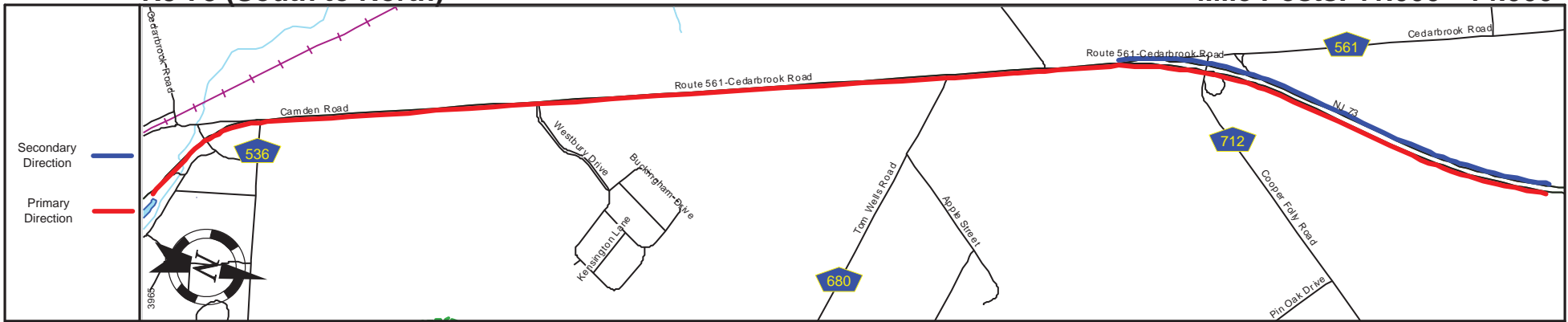
Street Name	NJ 73		Camden Road	
Jurisdiction	N.J.D.O.T.			
Functional Class	Urban Principal Arterial			
Federal Aid - NHS Sy	NHS			
Control Section	0431			
Speed Limit	55			
Number of Lanes	4	2	4	
Med. Type	None	Curbed	None	
Med. Width	0	VAR	0	
Pavement	48	24	48	
Shoulder	10			
Traffic Volume	14,975 (2012)			
Traffic Sta. ID	7-4-331			
Structure No.			0431151	0431150
Enlarged Views				

SRI = 0000073

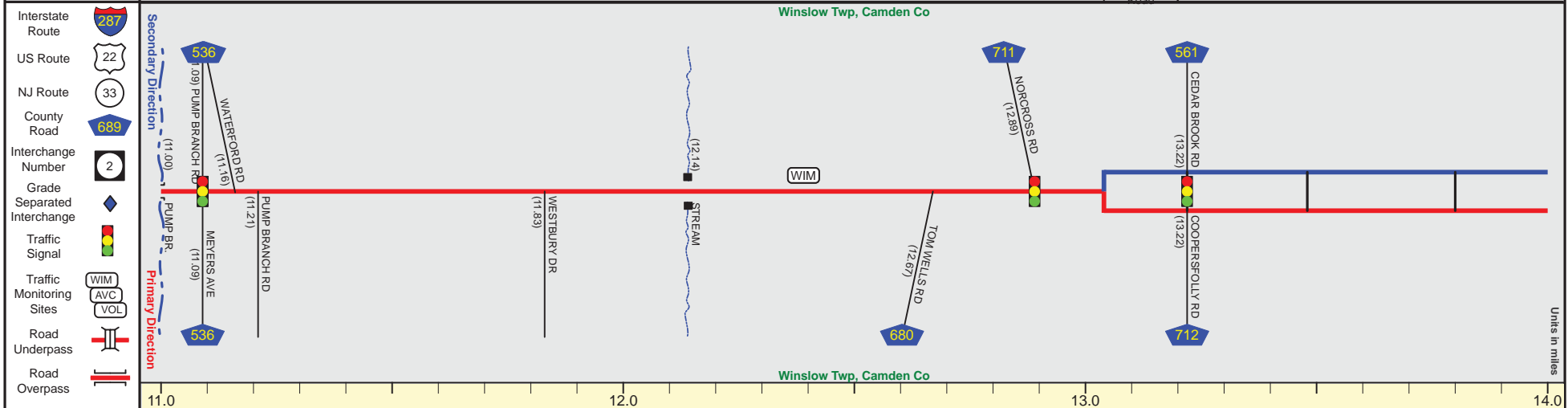
Date last inventoried: June 2014

# NJ 73 (South to North)

Mile Posts: 11.000 - 14.000



Pavement	24
Shoulder	10
Number of Lanes	2
Speed Limit	55
Street Name	Route 561-Cedarbrook Road NJ 73



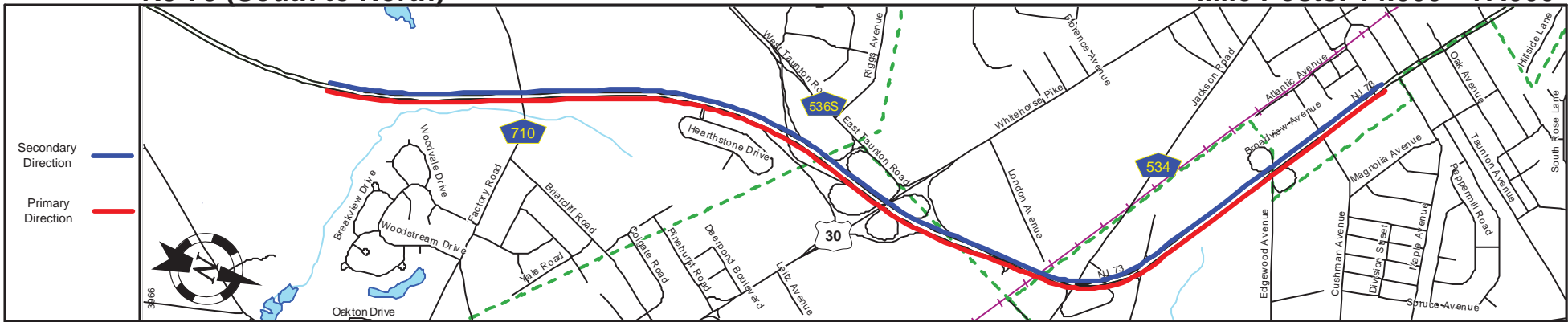
Street Name	Camden Road	Route 561-Cedarbrook Road	NJ 73
Jurisdiction	N.J.D.O.T.		
Functional Class	Urban Principal Arterial		
Federal Aid - NHS Sy	NHS		
Control Section	0431		
Speed Limit	55		
Number of Lanes	4		2
Med. Type	None		Unprotected
Med. Width	0		30
Pavement	48		24
Shoulder		10	
Traffic Volume	19,069 (2014)		
Traffic Sta. ID	7-1-026		
Structure No.	0431152	0431154	
Enlarged Views			

SRI = 0000073\_\_

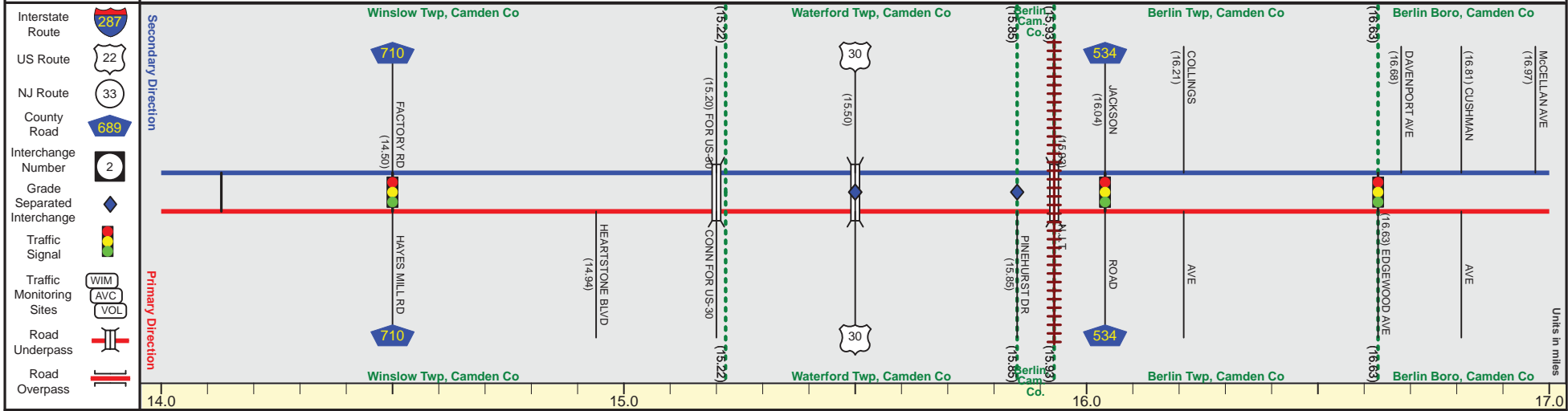
Date last inventoried: June 2014

# NJ 73 (South to North)

Mile Posts: 14.000 - 17.000



Pavement	24
Shoulder	10
Number of Lanes	2
Speed Limit	55
Street Name	NJ 73



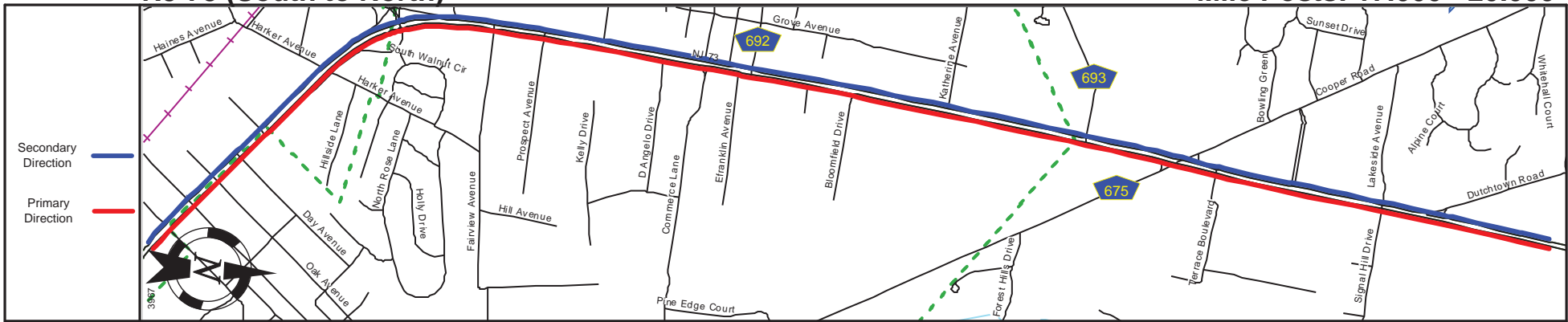
Street Name	NJ 73	
Jurisdiction	N.J.D.O.T.	
Functional Class	Urban Principal Arterial	
Federal Aid - NHS Sy	NHS	
Control Section	0431	0415
Speed Limit	55	
Number of Lanes	2	
Med. Type	Unprotected	Positive
Med. Width	30	6
Pavement	24	
Shoulder	10	
Traffic Volume	29,178 (2010)	29,709 (2012)
Traffic Sta. ID	7-6,168	090405
Structure No.	N/A	041512 041510 041511
Enlarged Views	See Enlarged View #16	

SRI = 0000073

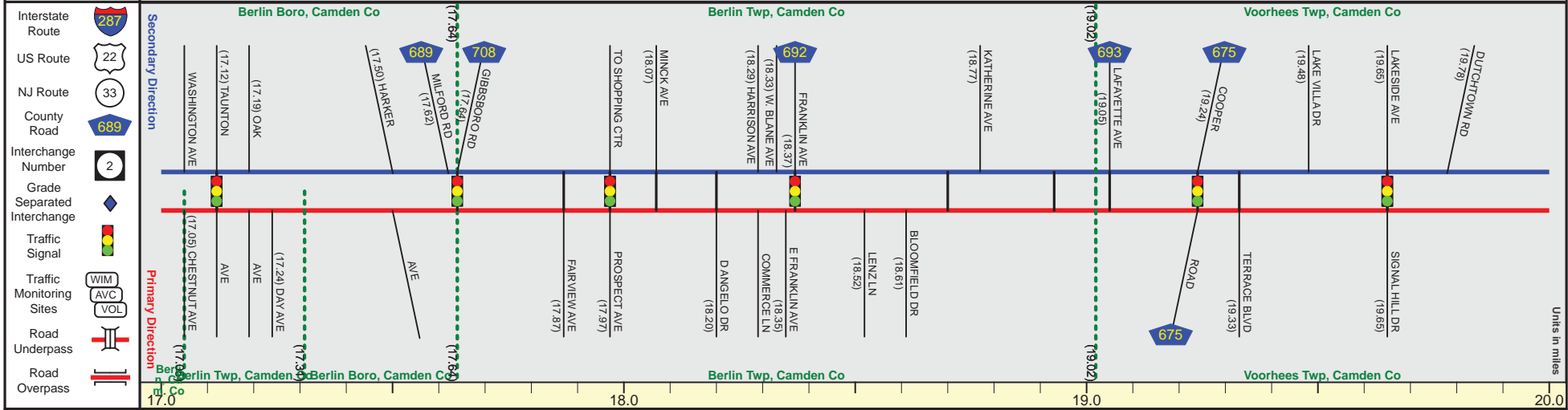
Date last inventoried: June 2014

# NJ 73 (South to North)

Mile Posts: 17.000 - 20.000



Pavement	24	36		24	
Shoulder		10		12	10
Number of Lanes	2	3		2	
Speed Limit	55				
Street Name	NJ 73				



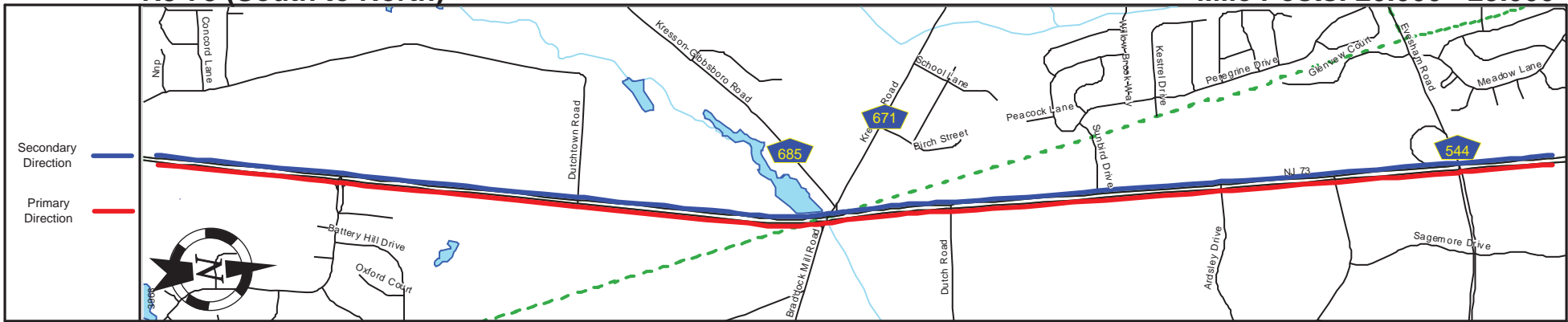
Street Name	NJ 73				
Jurisdiction	N.J.D.O.T.				
Functional Class	Urban Principal Arterial				
Federal Aid - NHS Sy	NHS				
Control Section	0415				
Speed Limit	55				
Number of Lanes	2	3		2	
Med. Type		Positive	Curbed	Unprotected	Curbed
Med. Width	30	12	VAR		24
Pavement	24	36		24	
Shoulder	10		12	15	10
Traffic Volume					
Traffic Sta. ID					
Structure No.					
Enlarged Views					

SRI = 0000073

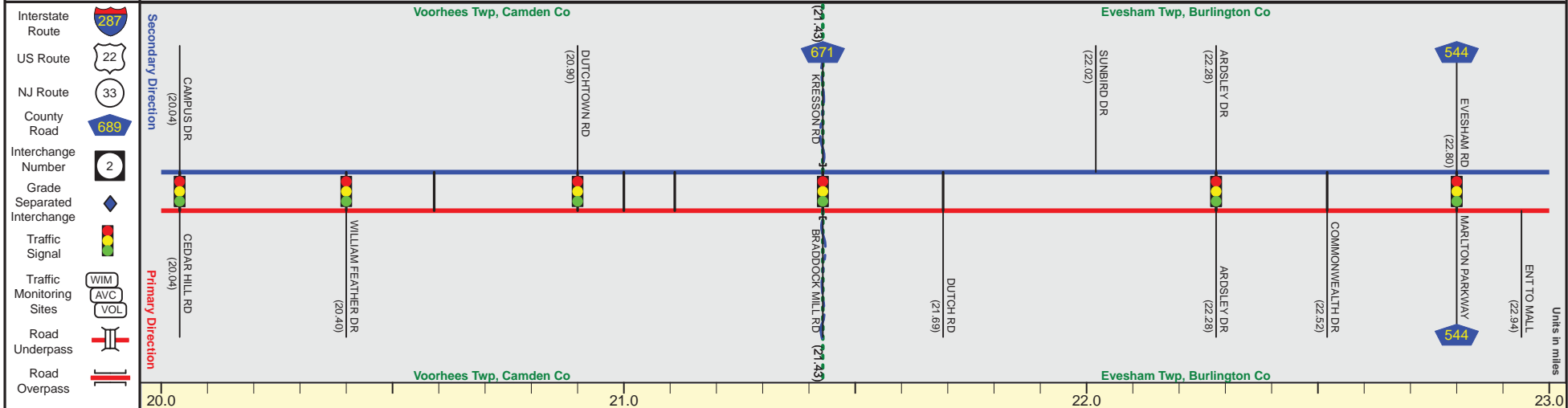
Date last inventoried: June 2014

# NJ 73 (South to North)

Mile Posts: 20.000 - 23.000



Pavement	24	10	20	13
Shoulder				
Number of Lanes		2		
Speed Limit		55		50
Street Name	NJ 73			



Street Name	NJ 73			
Jurisdiction	N.J.D.O.T.			
Functional Class	Urban Principal Arterial			
Federal Aid - NHS Sy	NHS			
Control Section	0415		0313	
Speed Limit		55		50
Number of Lanes		2		
Med. Type	Curbed		Unprotected	
Med. Width	24		20	
Pavement		24		
Shoulder	10		15	10
Traffic Volume				59,206 (2010)
Traffic Sta. ID				7-5,169
Structure No.		0313150		
Enlarged Views				

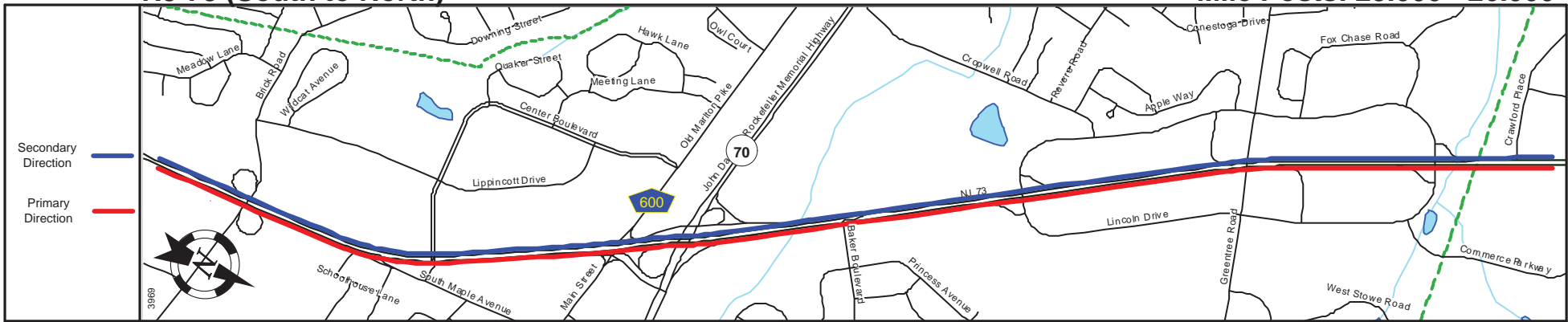
SRI = 0000073

Date last inventoried: June 2014

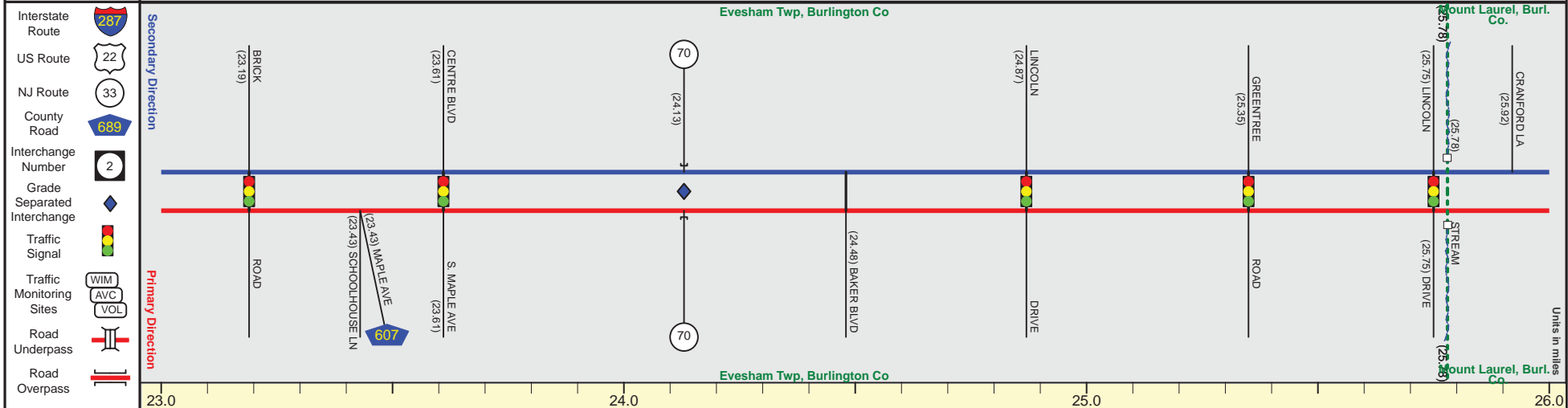


# NJ 73 (South to North)

Mile Posts: 23.000 - 26.000



Pavement	20	24
Shoulder	13	12
Number of Lanes	2	
Speed Limit	50	
Street Name	NJ 73	



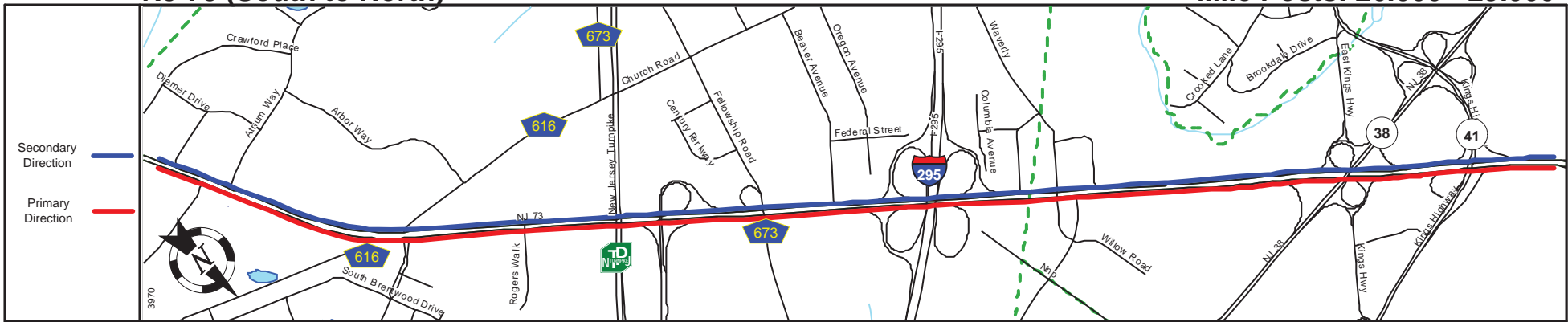
Street Name	NJ 73	
Jurisdiction	N.J.D.O.T.	
Functional Class	Urban Principal Arterial	
Federal Aid - NHS Sy	NHS	
Control Section	0313	
Speed Limit	50	
Number of Lanes	2	
Med. Type	Unprotected	Unprotected
Med. Width	20 + 24	20 + 24
Pavement	24	
Shoulder	15 + 8	13 + 10
Traffic Volume	54,452 (2012)	40,238 (2012)
Traffic Sta. ID	12Q311	09Q303
Structure No.	N/A	
Enlarged Views		

SRI = 0000073

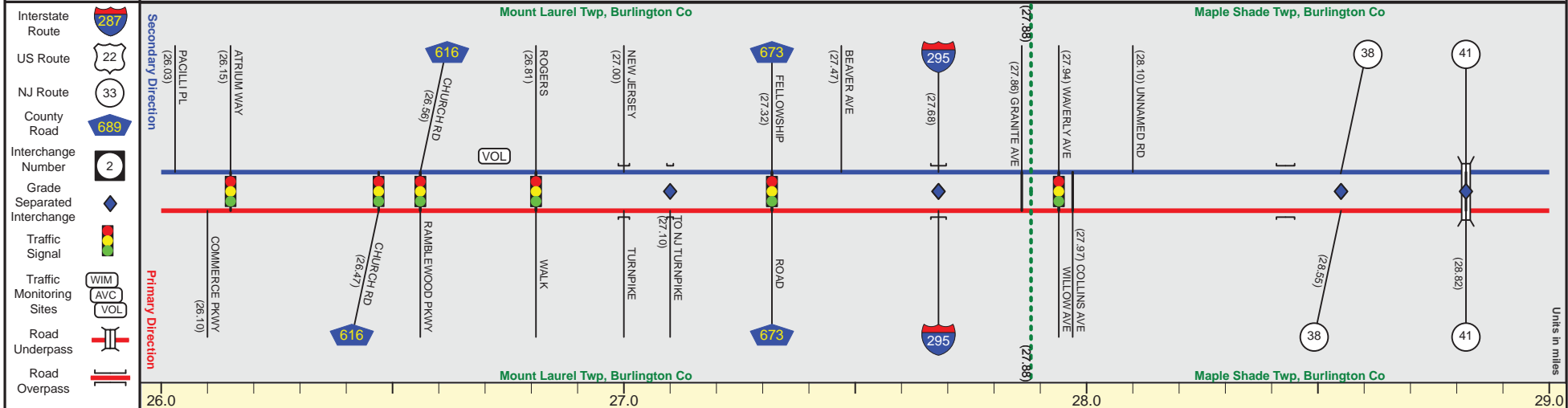
Date last inventoried: June 2014

# NJ 73 (South to North)

Mile Posts: 26.000 - 29.000



Pavement	24		36	
Shoulder	12	10	12	0
Number of Lanes	2		3	
Speed Limit	50			
Street Name	NJ 73			



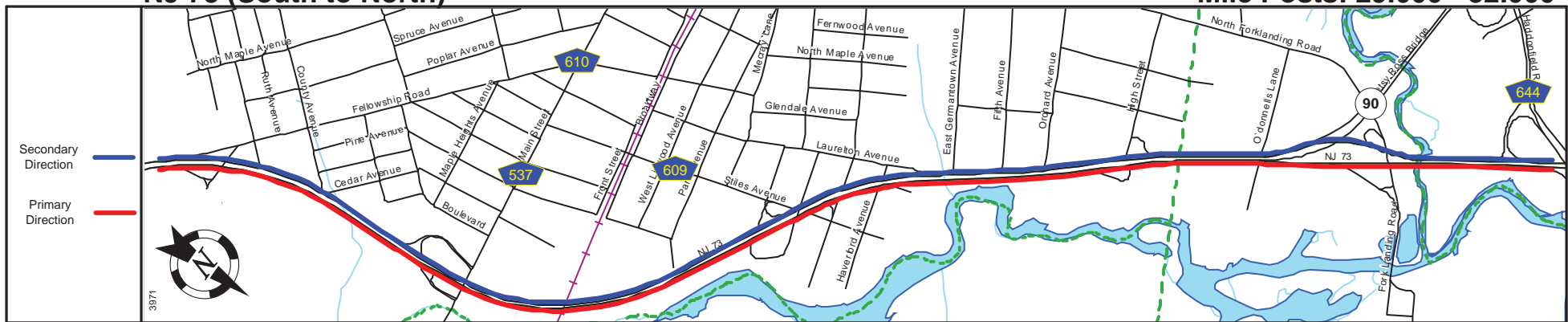
Street Name	NJ 73			
Jurisdiction	N.J.D.O.T.			
Functional Class	Urban Principal Arterial			
Federal Aid - NHS Sy	NHS			
Control Section	0313		0314	
Speed Limit	50			
Number of Lanes	2		3	
Med. Type	Unprotected	Curbed	Unprotected	Positive
Med. Width	24	VAR	24	8
Pavement	24		36	
Shoulder	10	12		0
Traffic Volume	62,117 (2013)		73,201 (2012)	
Traffic Sta. ID	120318		120315	
Structure No.	TPKM034210 TPKM03449B		0314150	0314154,155 0329151
Enlarged Views	See Enlarged View #49		See Enlarged View #25	

SRI = 0000073

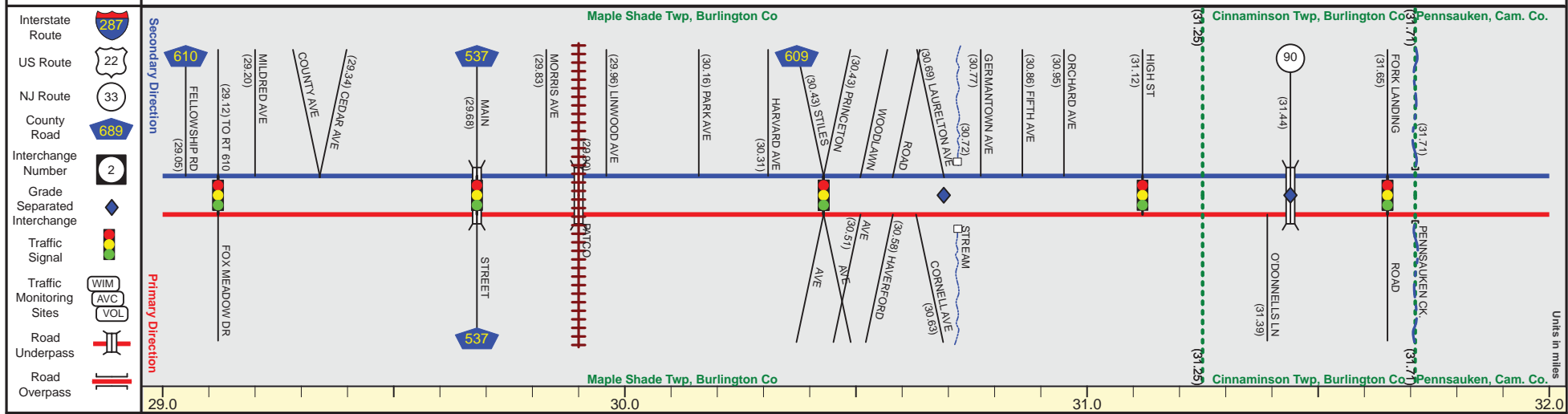
Date last inventoried: June 2014

# NJ 73 (South to North)

Mile Posts: 29.000 - 32.000



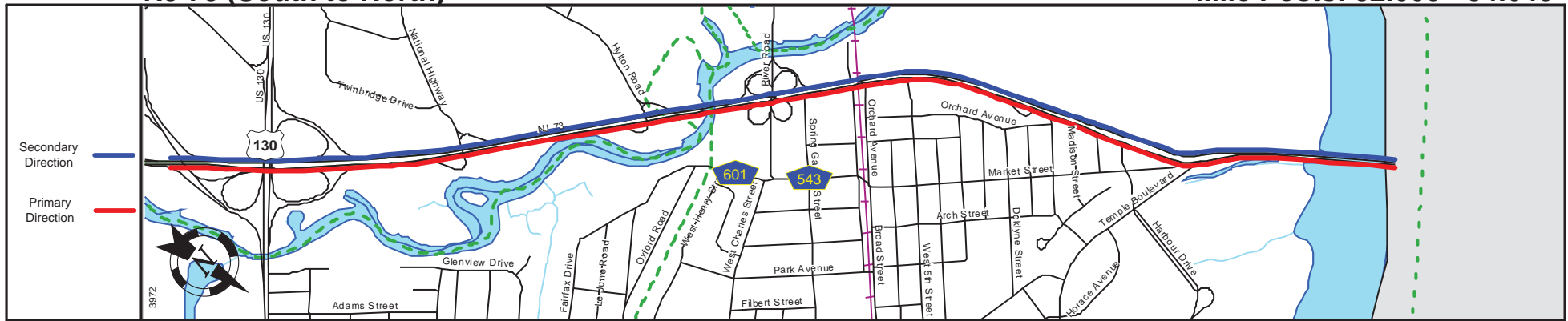
Pavement	36	24	36	24				
Shoulder	0	10	12	10	2	36	12	24
Number of Lanes	3			2				
Speed Limit	50							
Street Name	NJ 73							



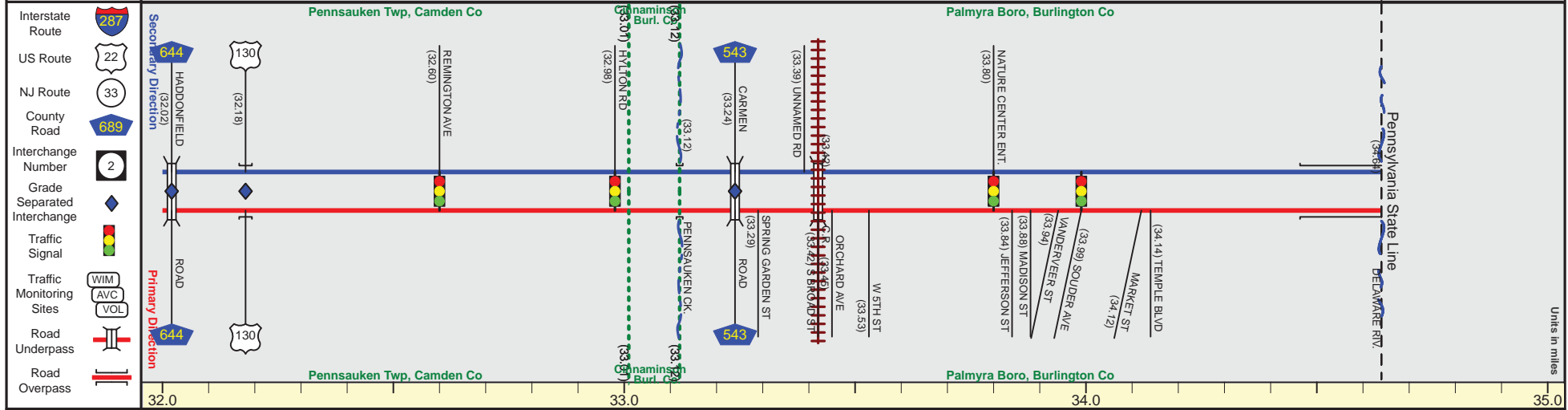
Street Name	NJ 73								
Jurisdiction	N.J.D.O.T.								
Functional Class	Urban Principal Arterial								
Federal Aid - NHS Sy	NHS								
Control Section	0314						0416		
Speed Limit	50								
Number of Lanes	3			2					
Med. Type	Positive			Curbed			Positive	Unprotected	Positive
Med. Width	8			28			10	VAR	8
Pavement	36	24	36	24					
Shoulder	0	10	2	6	0	12	24		
Traffic Volume	60,495 (2011)	56,853 (2013)	58,867 (2012)	56,678 (2013)					
Traffic Sta. ID	7-5-173	120316	090305	120317					
Structure No.		0314151	0314152	N/A	0330150	0314153			
Enlarged Views	See Enlarged View #25								

SRI = 0000073

Date last inventoried: June 2014



Pavement	24	36	26	38	15
Shoulder	12	10	6	0	
Number of Lanes	2	3	2	3	1
Speed Limit	50			45	
Street Name	NJ 73				



Street Name	NJ 73				
Jurisdiction	N.J.D.O.T.			Burlington County Bridge Commission	
Functional Class	Urban Principal Arterial				
Federal Aid - NHS Sy	NHS				
Control Section	0416		0315		0300
Speed Limit	50			45	
Number of Lanes	2	3	2	3	2
Med. Type	Positive			Curbed	
Med. Width	8	VAR	8	VAR	8
Pavement	24	36	24	36	30
Shoulder	12	10	12	6	0
Traffic Volume	51,337, (2013)				
Traffic Sta. ID	120319				
Structure No.	0416150	0416151	0416152	3000004	0315150
Enlarged Views					300001