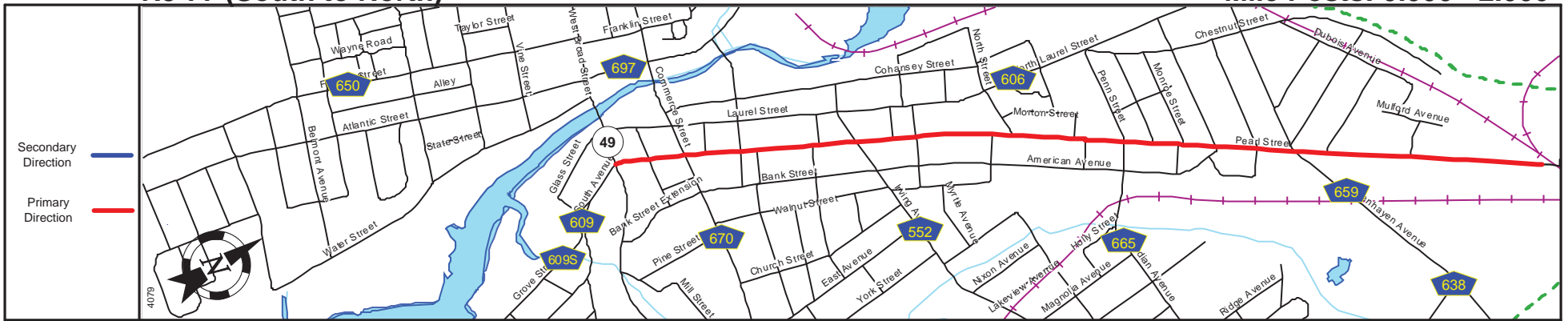
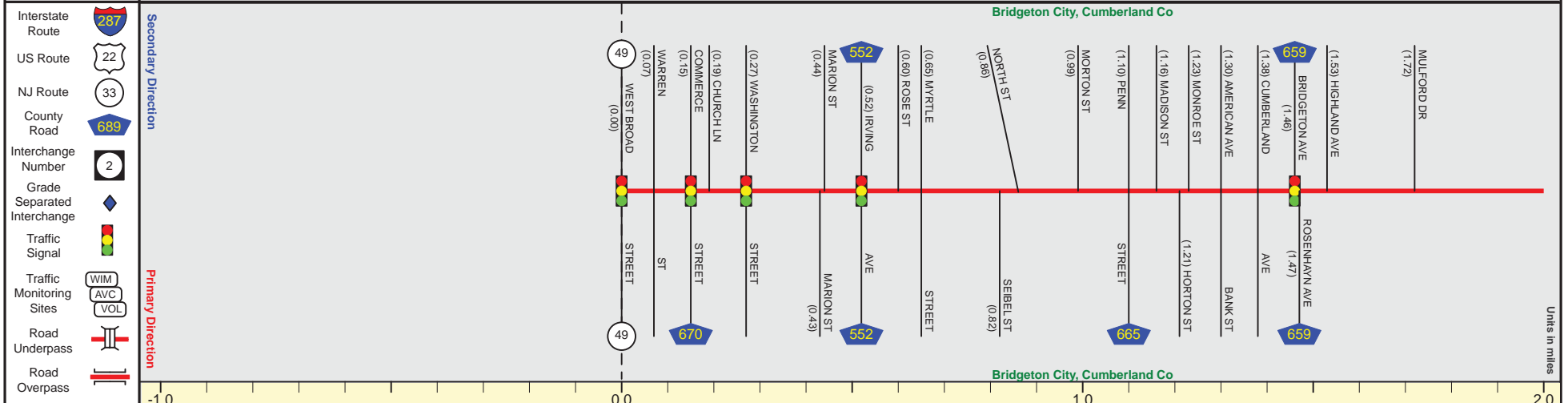


NJ 77 (South to North)

Mile Posts: 0.000 - 2.000



Pavement	
Shoulder	
Number of Lanes	
Speed Limit	
Street Name	



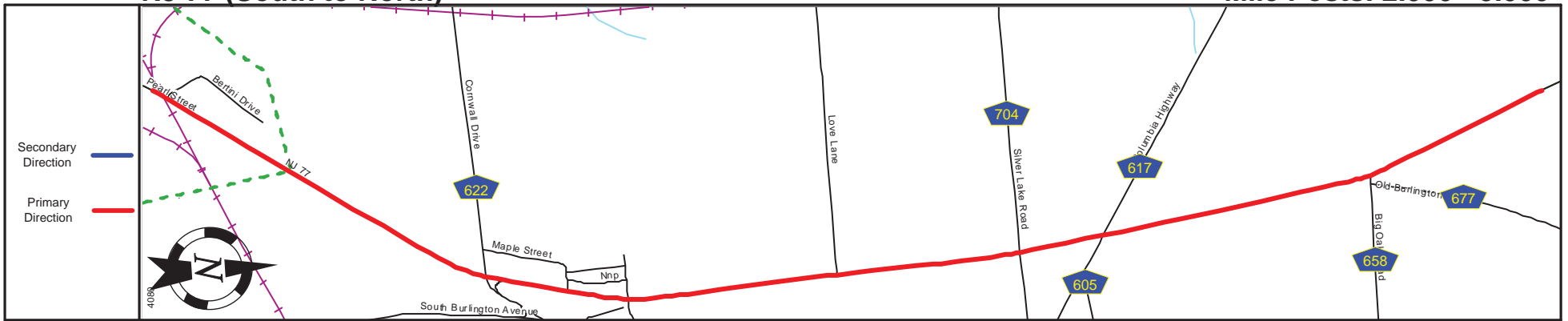
Street Name		Pearl Street
Jurisdiction		N.J.D.O.T.
Functional Class		Urban Minor Arterial
Federal Aid - NHS Sy		STP
Control Section		0607
Speed Limit		30 + 35
Number of Lanes		2
Med. Type		None
Med. Width		0
Pavement		45 + 48 + 30
Shoulder		0
Traffic Volume		13,287 (2012) + 15,352 (2010) + 17,713 (2012)
Traffic Sta. ID		7-4-382 + 7-7-069 + 090606
Structure No.		
Enlarged Views		

SRI = 0000077

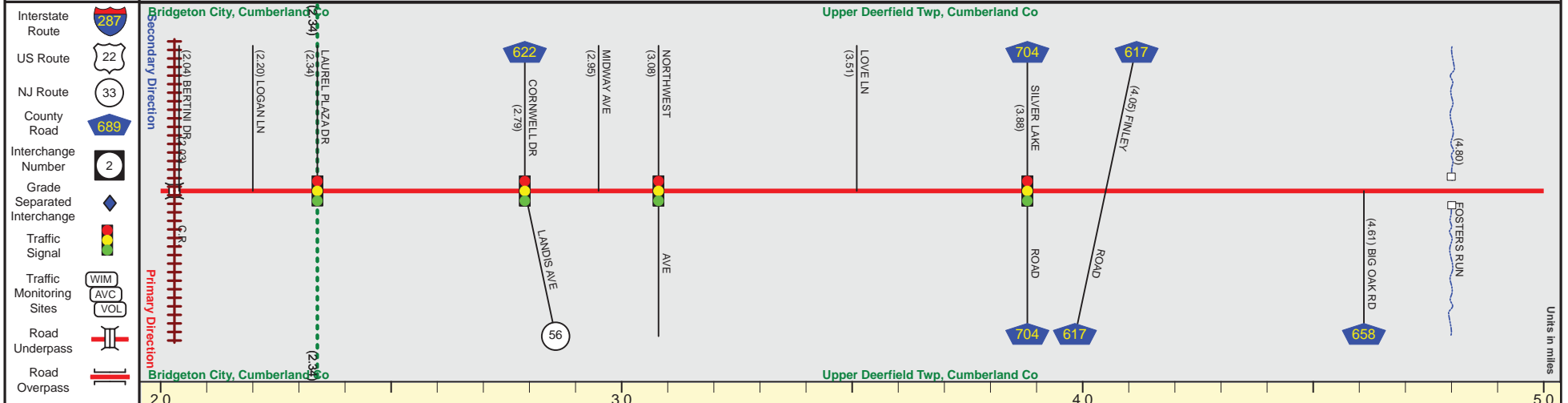
Date last inventoried: April 2015

NJ 77 (South to North)

Mile Posts: 2.000 - 5.000



Pavement	
Shoulder	
Number of Lanes	
Speed Limit	
Street Name	



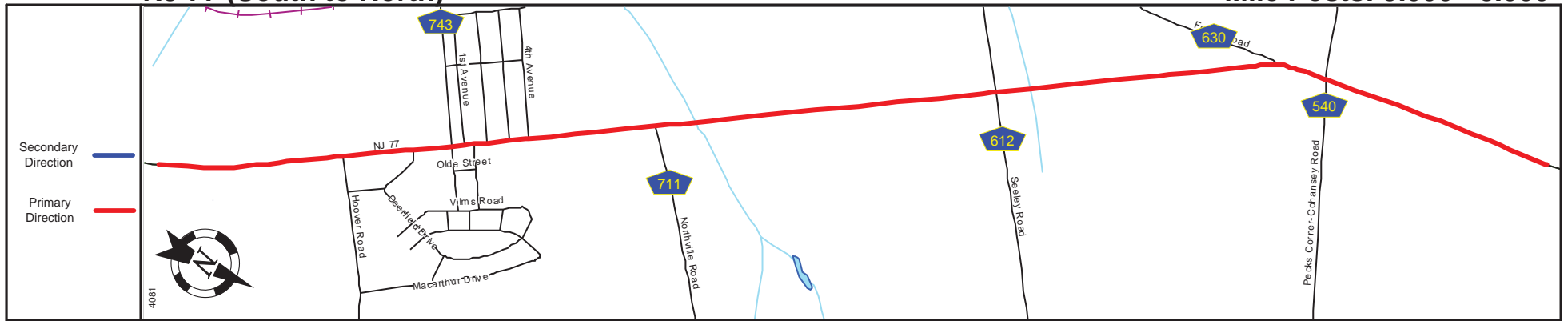
Street Name	Pearl Street		NJ 77	
Jurisdiction	N.J.D.O.T.			
Functional Class	Urban Minor Arterial			
Federal Aid - NHS Sy	STP			
Control Section	0607		0608	
Speed Limit	35	45	50	
Number of Lanes	2	4	3	2
Med. Type	None			
Med. Width	0			
Pavement	30	24	57	24
Shoulder	0	12	0	9
Traffic Volume	14,621 (2012)		8,363 (2012)	
Traffic Sta. ID	7-5-p14		7-6-p15	
Structure No.	0607150			0608150
Enlarged Views				

SRI = 0000077

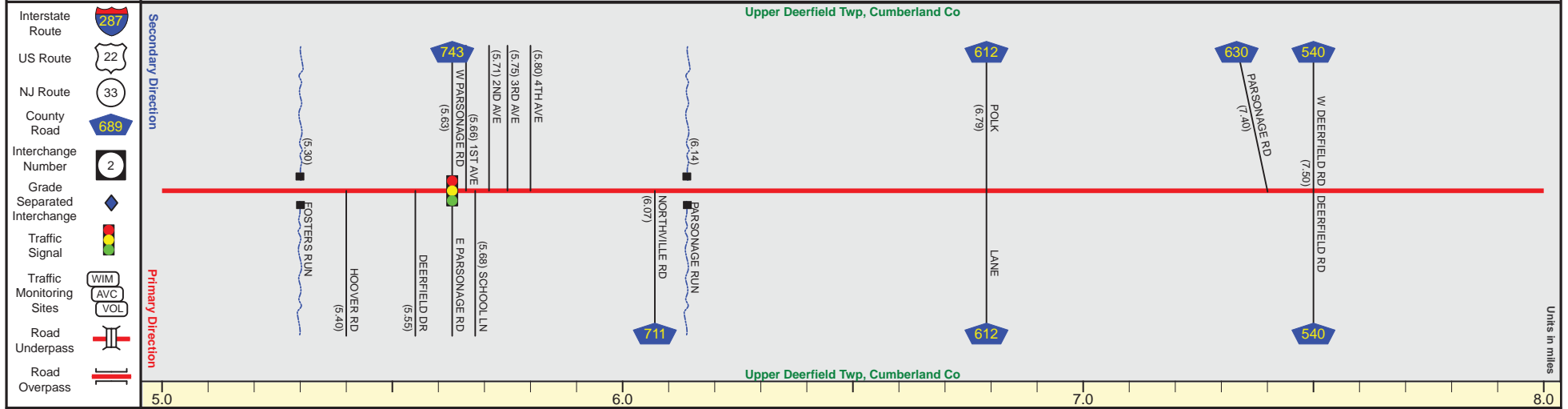
Date last inventoried: April 2015

NJ 77 (South to North)

Mile Posts: 5.000 - 8.000



Pavement	
Shoulder	
Number of Lanes	
Speed Limit	
Street Name	



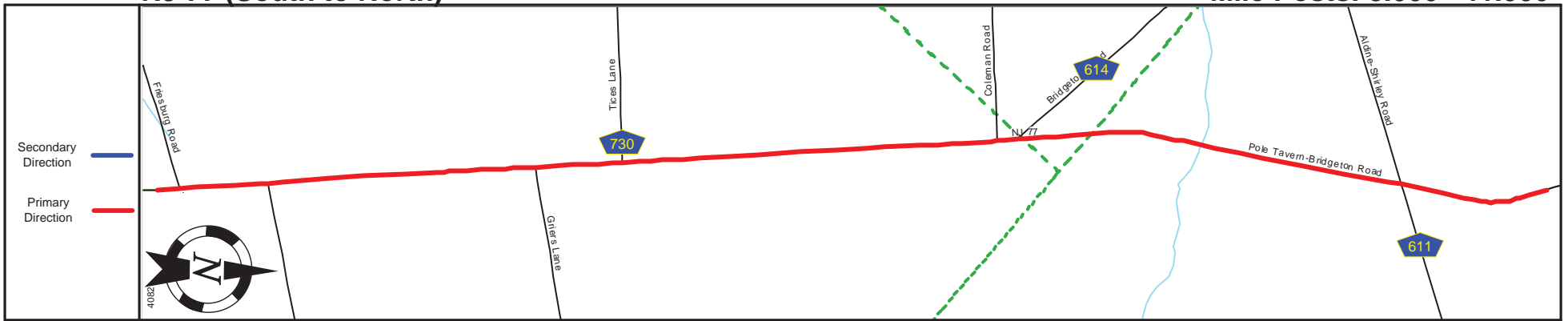
Street Name	NJ 77	
Jurisdiction	N.J.D.O.T.	
Functional Class	Urban Minor Arterial	Rural Minor Arterial
Federal Aid - NHS Sy	STP	
Control Section	0608	
Speed Limit	50	40
Number of Lanes	2	
Med. Type	None	
Med. Width	0	
Pavement	24	30
Shoulder	9	3
Traffic Volume	9,195 (2014)	6,354 (2010) 5,693 (2013) dd10714 130627
Traffic Sta. ID	qd10713	12ms7d 12ms7d1
Structure No.	0608151	0608152
Enlarged Views		

SRI = 0000077

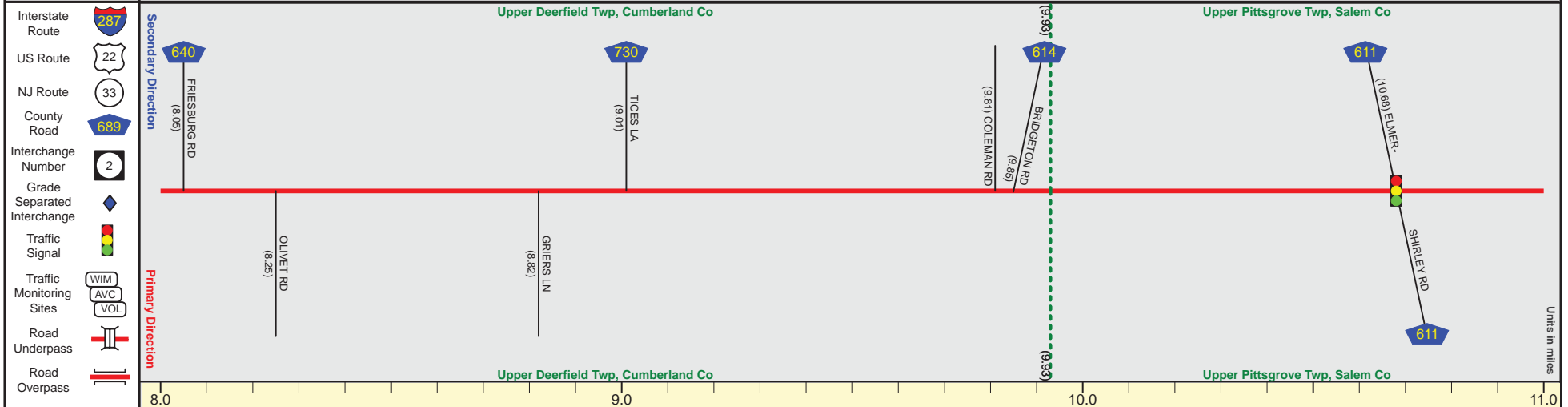
Date last inventoried: April 2015

NJ 77 (South to North)

Mile Posts: 8.000 - 11.000



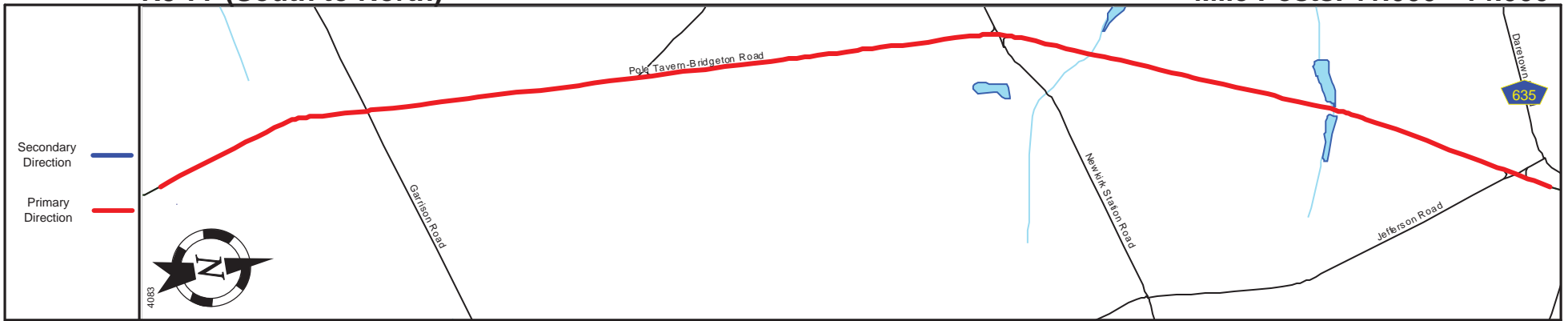
Pavement	
Shoulder	
Number of Lanes	
Speed Limit	
Street Name	



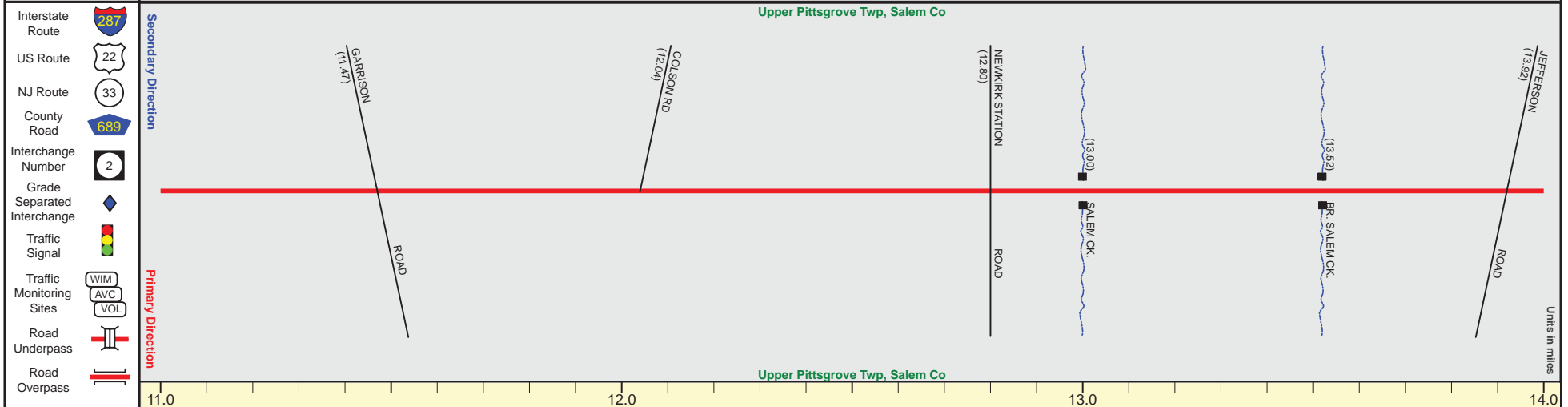
Street Name	NJ 77		Pole Tavern-Bridgeton Road	
Jurisdiction	N.J.D.O.T.			
Functional Class	Rural Minor Arterial			
Federal Aid - NHS Sy	STP			
Control Section	0608		1709	
Speed Limit	40	50		
Number of Lanes			2	
Med. Type	None			
Med. Width	0			
Pavement	24			
Shoulder	9		10	
Traffic Volume				
Traffic Sta. ID				
Structure No.				
Enlarged Views				

SRI = 0000077__

Date last inventoried: April 2015



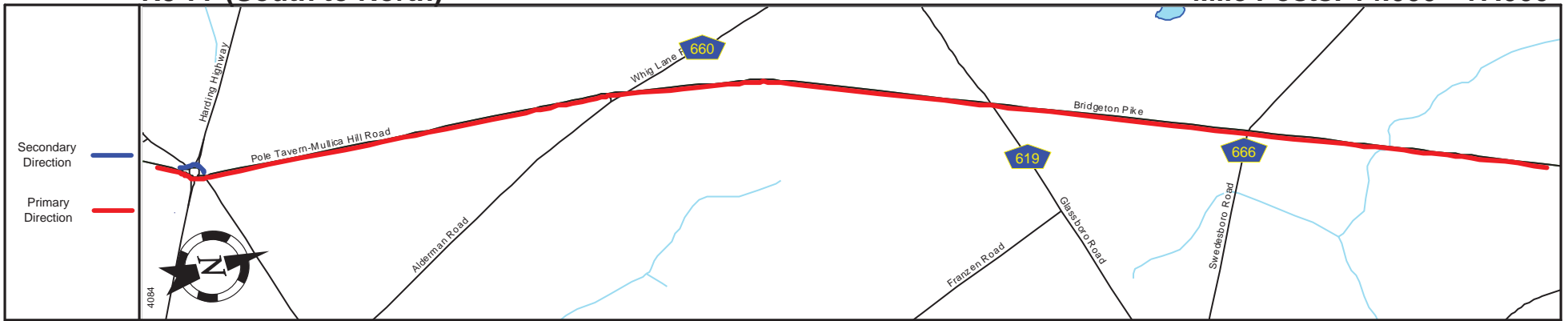
Pavement	
Shoulder	
Number of Lanes	
Speed Limit	
Street Name	



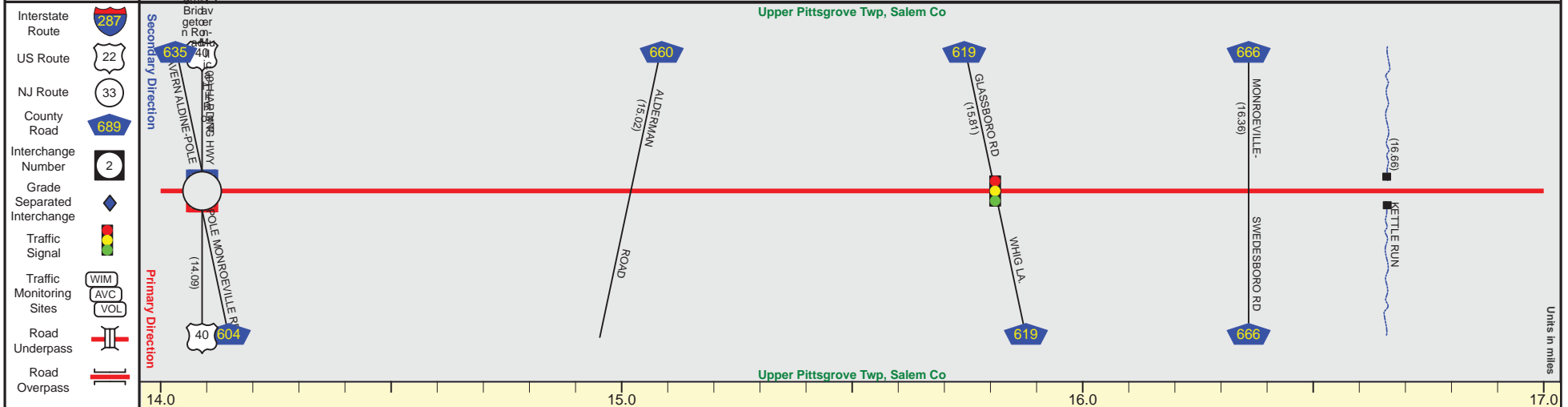
Street Name	Pole Tavern-Bridgeton Road	
Jurisdiction	N.J.D.O.T.	
Functional Class	Rural Minor Arterial	
Federal Aid - NHS Sy	STP	
Control Section	1709	
Speed Limit	50	
Number of Lanes	2	
Med. Type	None	
Med. Width	0	
Pavement	24	
Shoulder	10	
Traffic Volume	4,717 (2011) 4,457 (2011) 4,705 (2011) 4,402 (2011)	6,495 (2013)
Traffic Sta. ID	7-3-0357-3-035 7-3-0357-3-035	131709
Structure No.	1709150	1709153
Enlarged Views		

NJ 77 (South to North)

Mile Posts: 14.000 - 17.000



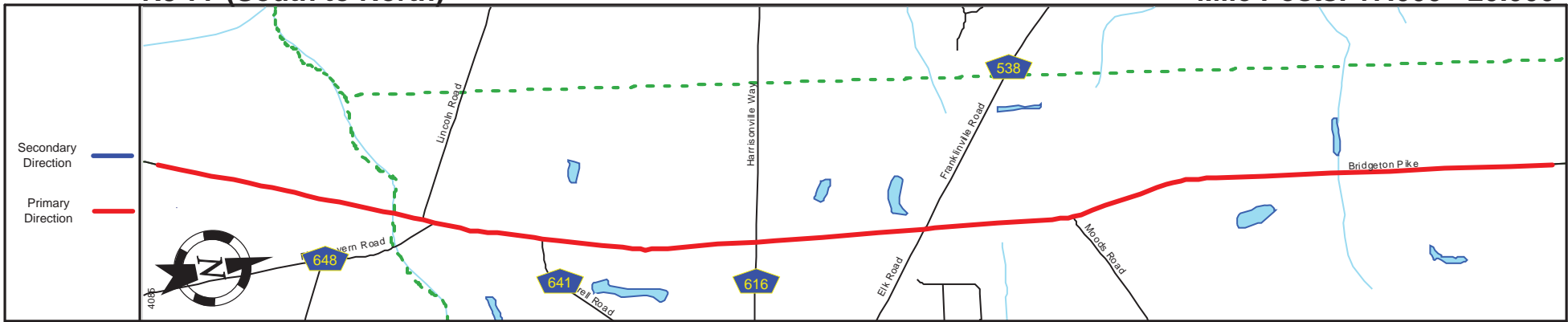
Pavement	12
Shoulder	10
Number of Lanes	1
Speed Limit	50
Street Name	Pole Tavern-Mullica Hill Road



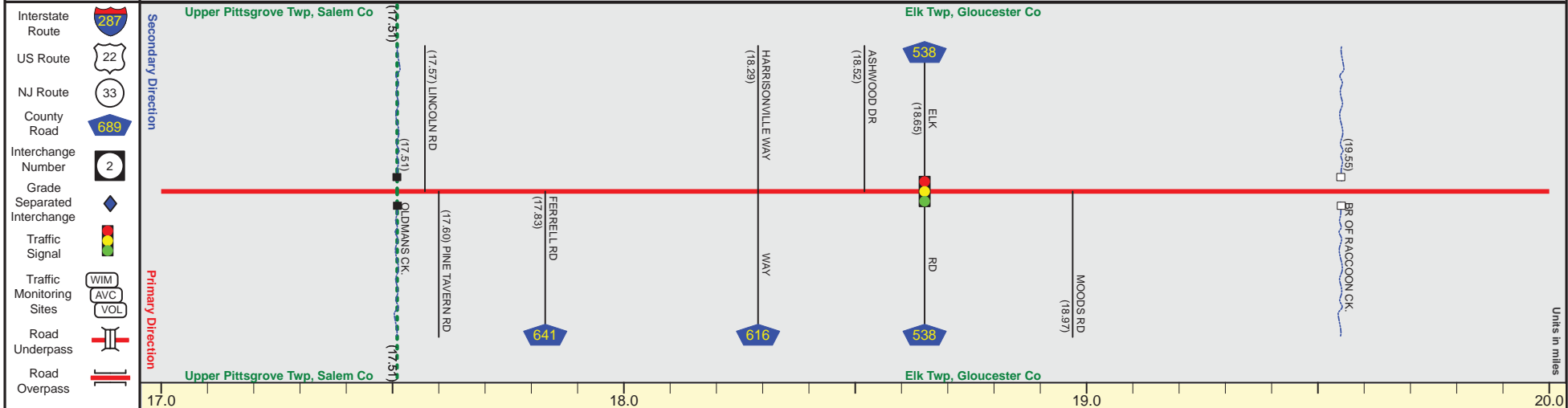
Street Name	Pole Tavern-Mullica Hill Road		Bridgeton Pike	
Jurisdiction	N.J.D.O.T.			
Functional Class	Rural Minor Arterial			
Federal Aid - NHS Sy	STP			
Control Section	1709			
Speed Limit	50			
Number of Lanes	2	1	2	
Med. Type	None	Curbed	None	
Med. Width	0	VAR	0	
Pavement	24	12	24	
Shoulder	10	7	8	
Traffic Volume	6,366 (2012)			
Traffic Sta. ID	7-4-342			
Structure No.	1709151			
Enlarged Views				

SRI = 0000077__

Date last inventoried: April 2015



Pavement	
Shoulder	
Number of Lanes	
Speed Limit	
Street Name	



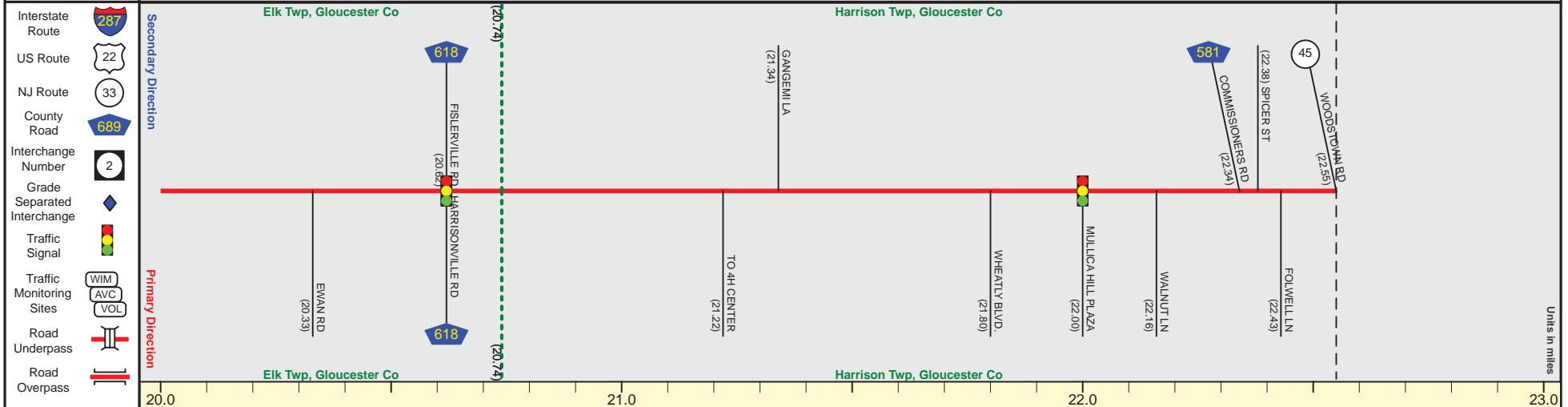
Street Name	Bridgeton Pike	
Jurisdiction	N.J.D.O.T.	
Functional Class	Rural Minor Arterial	Urban Minor Arterial
Federal Aid - NHS Sy	STP	
Control Section	1709	0816
Speed Limit	50	
Number of Lanes	2	
Med. Type	None	
Med. Width	0	
Pavement	24	
Shoulder	8	
Traffic Volume	5,107 (2010)	4,693 (2014)
Traffic Sta. ID	7-6-019	13ms4a 13m 13ms4a
Structure No.	1709152	N/A
Enlarged Views		

NJ 77 (South to North)

Mile Posts: 20.000 - 22.550



Pavement	
Shoulder	
Number of Lanes	
Speed Limit	
Street Name	



Street Name	Bridgeton Pike		South Main Street	
Jurisdiction	N.J.D.O.T.			
Functional Class	Urban Minor Arterial			
Federal Aid - NHS Sy	STP			
Control Section	0816			
Speed Limit	50	45	35	End NJ 77 MP=22.55
Number of Lanes	2			
Med. Type	None			
Med. Width	0			
Pavement	24		36	
Shoulder	8		0	
Traffic Volume	7,826 (2012)			
Traffic Sta. ID	090809			
Structure No.				
Enlarged Views				

SRI = 0000077__

Date last inventoried: April 2015