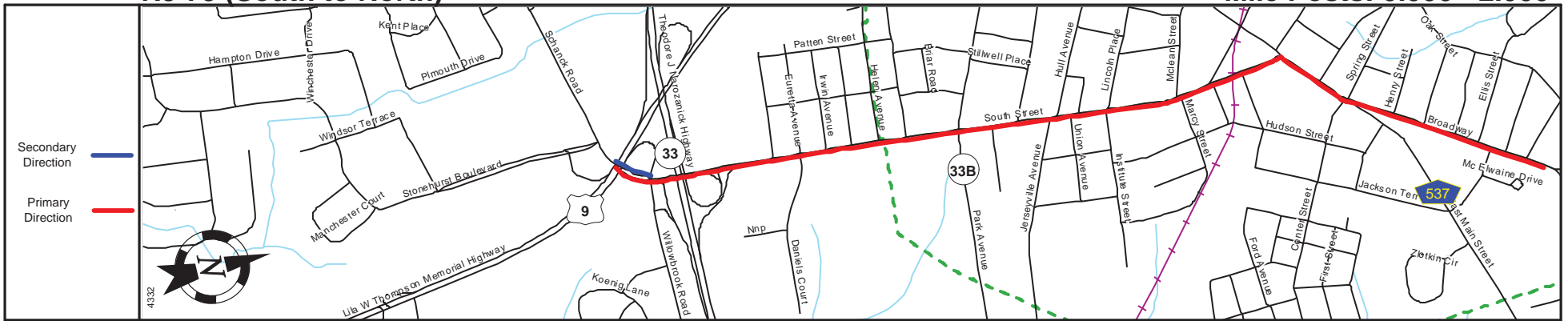
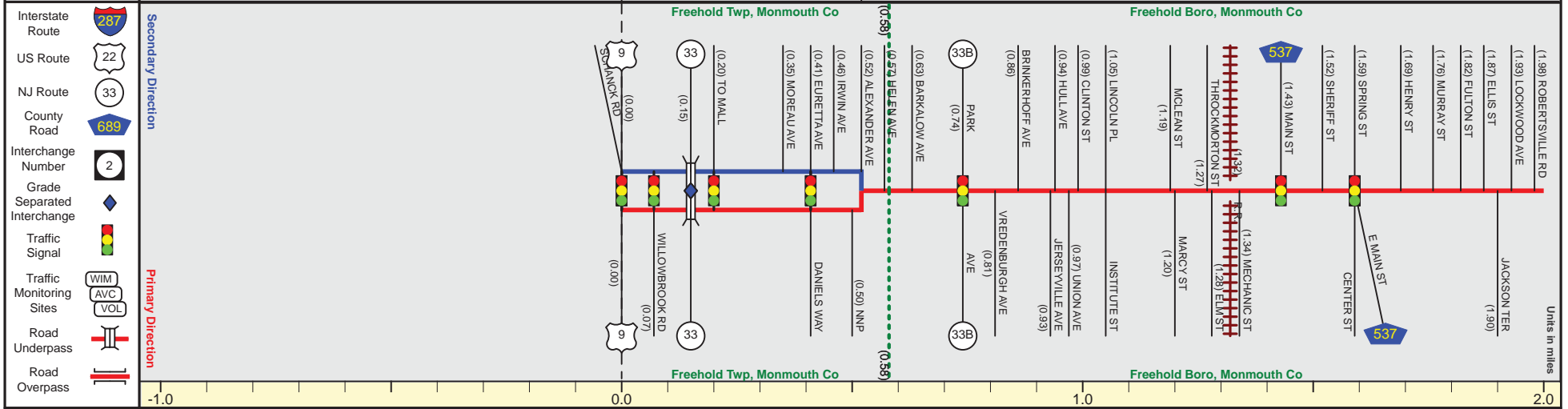


NJ 79 (South to North)

Mile Posts: 0.000 - 2.000



Pavement	24
Shoulder	0
Number of Lanes	2 + 1
Speed Limit	40
Street Name	South Street



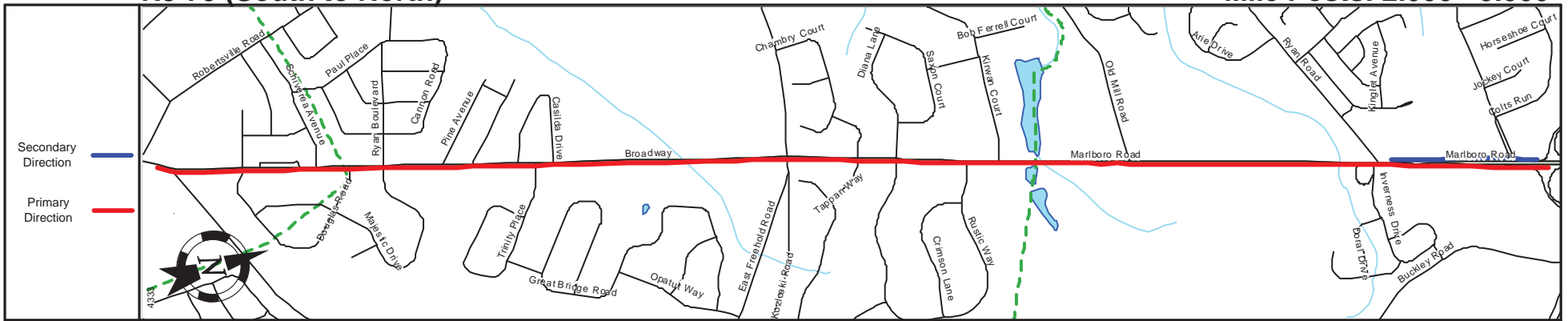
Street Name	South Street	East Main Street	Broadway
Jurisdiction	N.J.D.O.T.		
Functional Class	Urban Principal Arterial		
Federal Aid - NHS Sy	NHS		
Control Section	1322		
Speed Limit	40 + 35	30	
Number of Lanes	2 + 1	2	
Med. Type	Curbed / Painted/Unprotected	None	
Med. Width	VAR	0	
Pavement	24 + 40	32	24
Shoulder	0	4	0
Traffic Volume		13,755 (2012)	11,544 (2012)
Traffic Sta. ID		6-4-352	6-0-080
Structure No.	1332150,151		
Enlarged Views			

SRI = 0000079

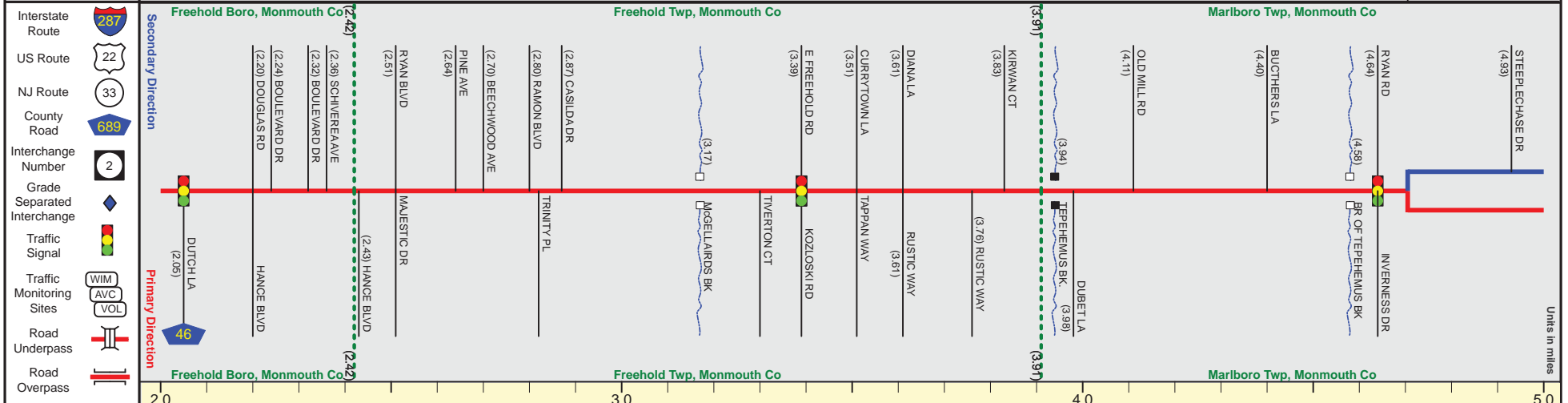
Date last inventoried: July 2014

NJ 79 (South to North)

Mile Posts: 2.000 - 5.000



Pavement	12	24
Shoulder	10	
Number of Lanes	1	2
Speed Limit	50	
Street Name	Marlboro Road	



Street Name	Broadway		Marlboro Road	
Jurisdiction	N.J.D.O.T.			
Functional Class	Urban Principal Arterial			
Federal Aid - NHS Sy	NHS			
Control Section	1322			
Speed Limit	30	40	50	
Number of Lanes	2		1	2
Med. Type	None		Positive	
Med. Width	0		8	
Pavement	24		12	24
Shoulder	3	8	4	12
Traffic Volume	11,544 (2012)	15,971 (2011)		17,071 (2012) 16,497 (2012) 18,641 (2012)
Traffic Sta. ID	6-0-080	6-4-354		12mc2a 12mc2a12mc2a
Structure No.	N/A		1322150	1322151
Enlarged Views				

SRI = 0000079

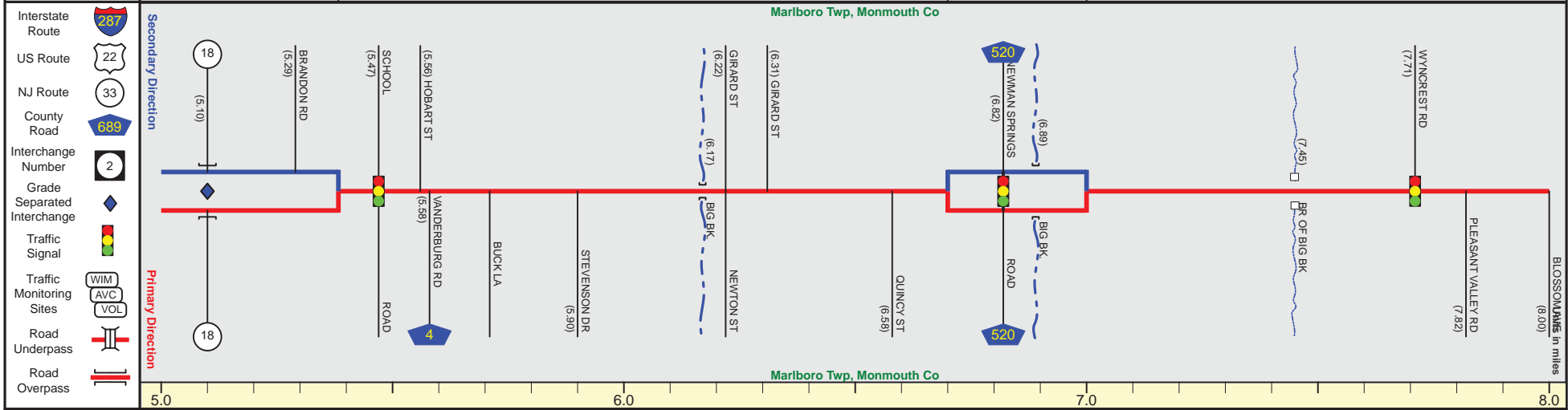
Date last inventoried: July 2014

NJ 79 (South to North)

Mile Posts: 5.000 - 8.000



Pavement	24			12
Shoulder	10			6
Number of Lanes	2			1
Speed Limit	50	+	40	50
Street Name	Marlboro Road			NJ 79



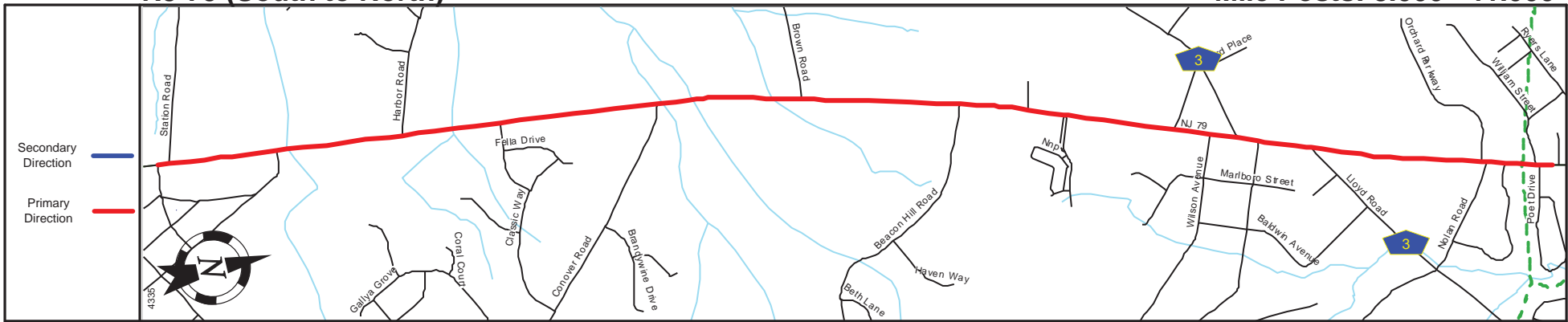
Street Name	Marlboro Road		North Main Street				NJ 79				
Jurisdiction	N.J.D.O.T.										
Functional Class	Urban Principal Arterial										
Federal Aid - NHS Sy	NHS										
Control Section	1322										
Speed Limit	50	+	40	+			50				
Number of Lanes				2			1	+	2		
Med. Type	Positive	+			None			+	Painted/Unprotected	+	None
Med. Width	8	+			0			+	VAR	+	0
Pavement				24				+	12	+	24
Shoulder	12	+		10	+		8	+		+	6
Traffic Volume											
Traffic Sta. ID											
Structure No.	1324161					1322152			1322153		N/A
Enlarged Views											

SRI = 0000079

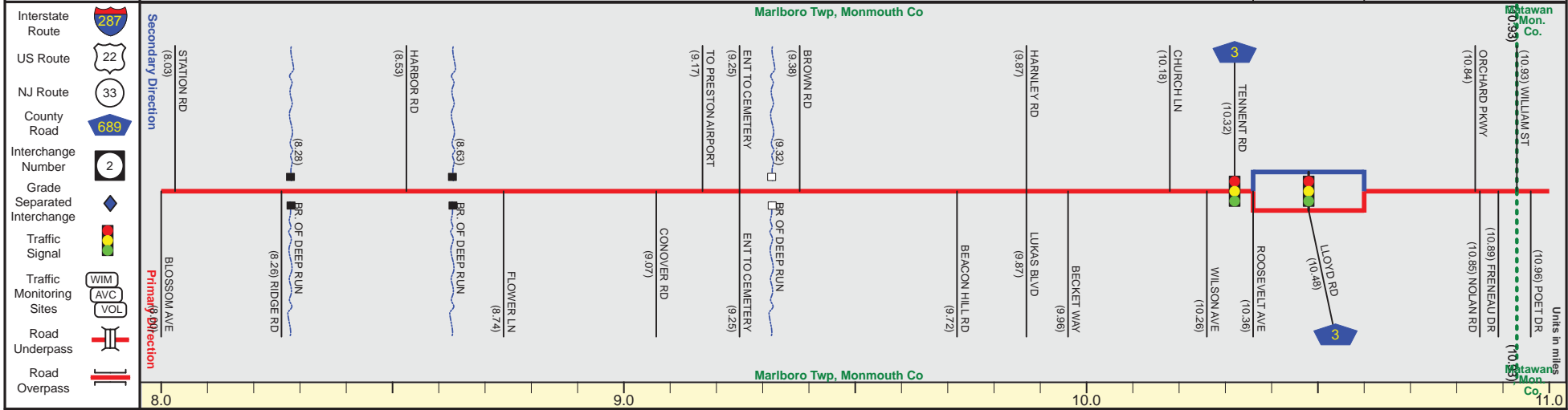
Date last inventoried: July 2014

NJ 79 (South to North)

Mile Posts: 8.000 - 11.000



Pavement	12
Shoulder	6
Number of Lanes	1
Speed Limit	45
Street Name	NJ 79



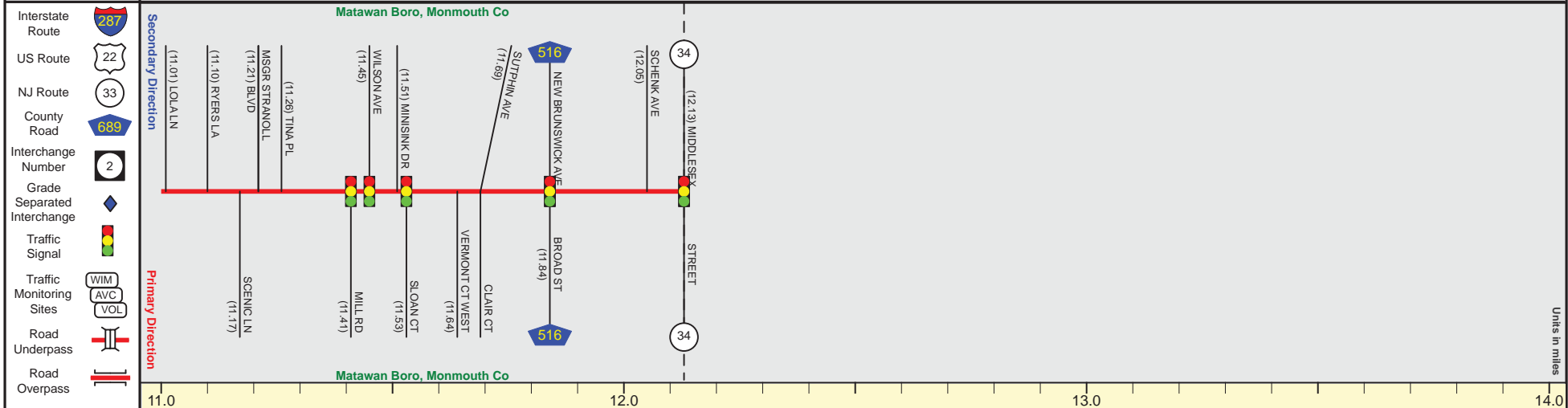
Street Name	NJ 79		Main Street
Jurisdiction	N.J.D.O.T.		
Functional Class	Urban Principal Arterial		
Federal Aid - NHS Sy	NHS		
Control Section	1322		
Speed Limit	50	40	45
Number of Lanes	2	1	2
Med. Type	None	Painted/Unprotected	None
Med. Width	0	VAR	0
Pavement	24	22	22
Shoulder	6	12	4
Traffic Volume	11,270 (2012)		10,062 (2012) 9,334 (2012)
Traffic Sta. ID	6-4-356		12mc2c 12nc2c
Structure No.	1322154	1322155	1322156
Enlarged Views			

SRI = 0000079

Date last inventoried: July 2014



Pavement	
Shoulder	
Number of Lanes	
Speed Limit	
Street Name	



Street Name	Main Street	
Jurisdiction	N.J.D.O.T.	
Functional Class	Urban Principal Arterial	
Federal Aid - NHS Sy	NHS	
Control Section	1322	
Speed Limit	40	30
Number of Lanes	2	
Med. Type	None	
Med. Width	0	
Pavement	22	42
Shoulder	8	0
Traffic Volume	12,413,(2012)	15,018,(2012)
Traffic Sta. ID	6-4-357	12mc2d
Structure No.		
Enlarged Views		