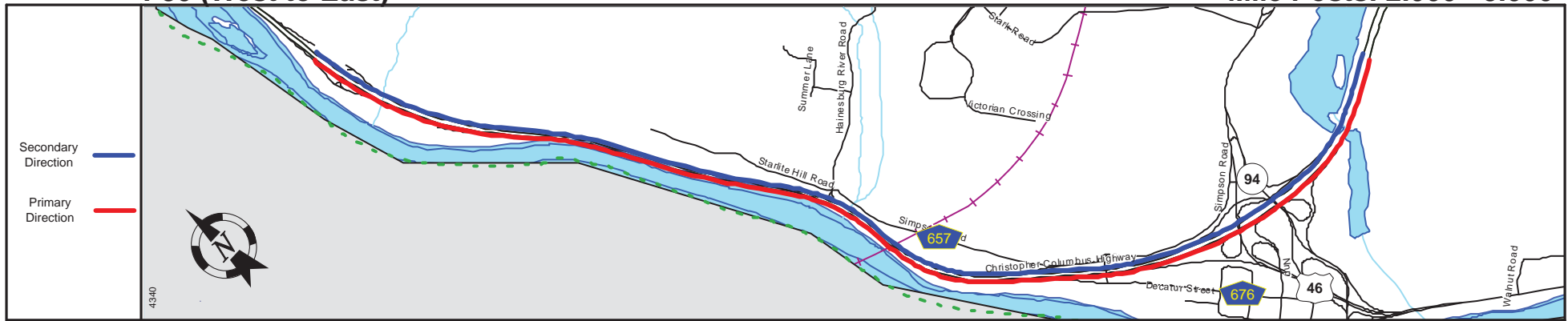
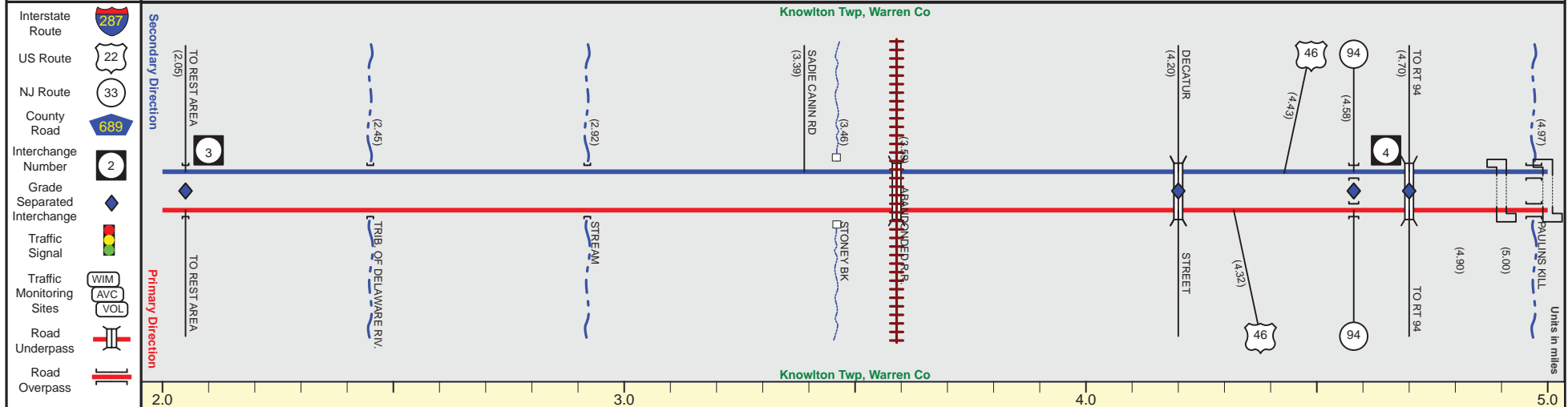


I-80 (West to East)

Mile Posts: 2.000 - 5.000



Pavement		24		36
Shoulder	12		4	12
Number of Lanes		2		3
Speed Limit			55	
Street Name	Christopher Columbus Highway			



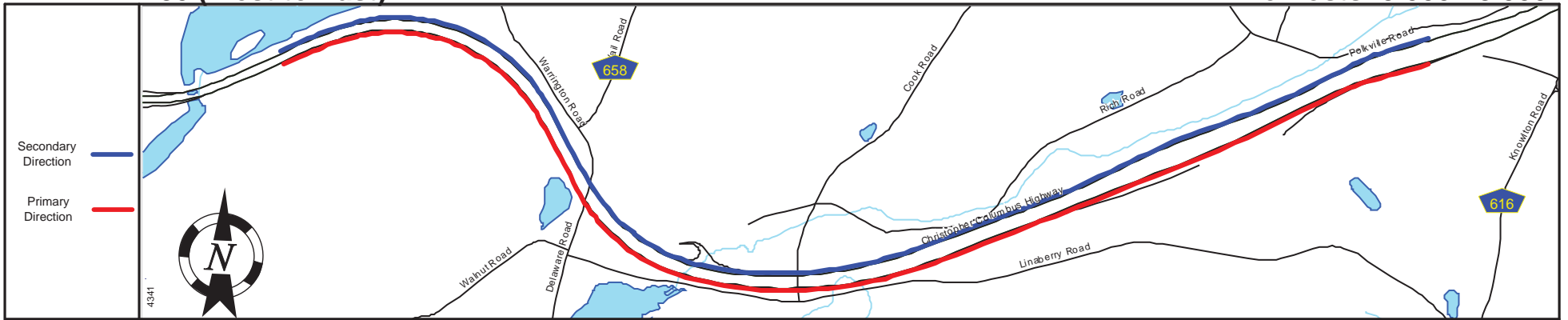
Street Name	Christopher Columbus Highway			
Jurisdiction	N.J.D.O.T.			
Functional Class	Urban Interstate			Rural Interstate
Federal Aid - NHS Sy	STRAHNET Inter.			
Control Section	2114			2115
Speed Limit	55			
Number of Lanes	2			3
Med. Type	Positive			Unprotected Positive
Med. Width	40	8	10	12
Pavement	24			36
Shoulder	12			
Traffic Volume	44,850 (2014)			
Traffic Sta. ID	142111			
Structure No.	2114154	2114155	2114156	2114157 2114159 2114160 2115151 2115150 2115153 N/A N/A
Enlarged Views	See Enlarged View #29			

SRI = 0000080__

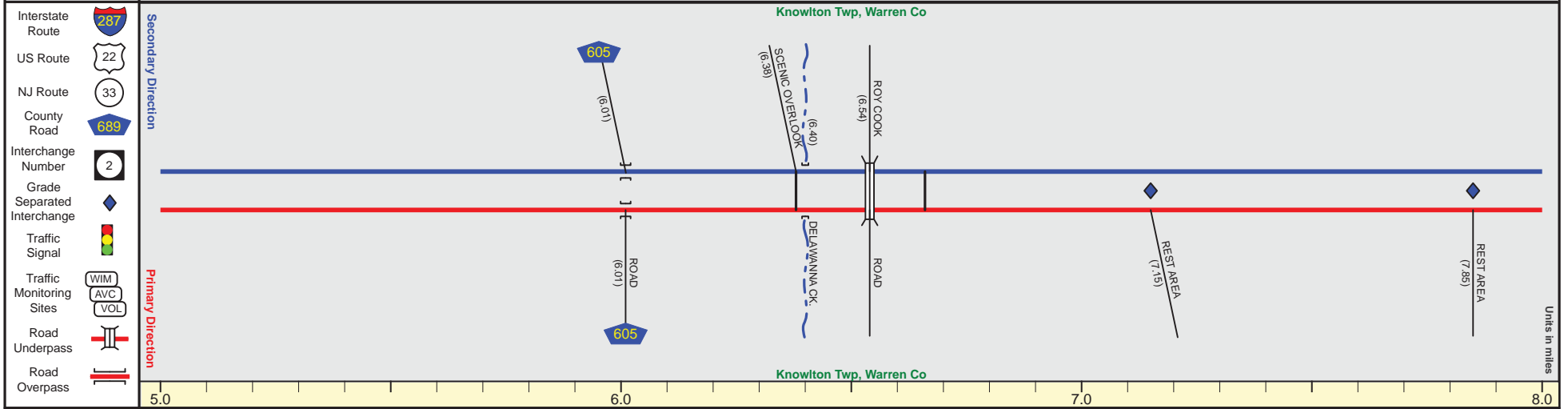
Date last inventoried: April 2014

I-80 (West to East)

Mile Posts: 5.000 - 8.000



Pavement	36
Shoulder	12
Number of Lanes	3
Speed Limit	55 + 65
Street Name	Christopher Columbus Highway



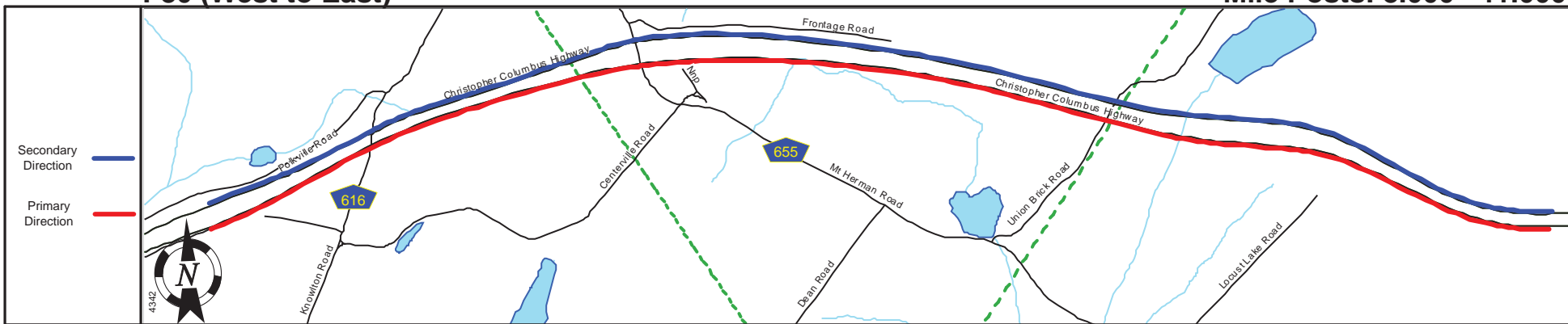
Street Name	Christopher Columbus Highway	
Jurisdiction	N.J.D.O.T.	
Functional Class	Rural Interstate	
Federal Aid - NHS Sy	STRAHNET Inter.	
Control Section	2115	
Speed Limit	55 + 65	
Number of Lanes	3 + 4	
Med. Type	Positive	
Med. Width	VAR	
Pavement	36 + 48	
Shoulder	12 + 10	
Traffic Volume		
Traffic Sta. ID		
Structure No.	N/A	2115157 2115156
Enlarged Views	See Enlarged View #29	2115158 2115159,160

SRI = 0000080

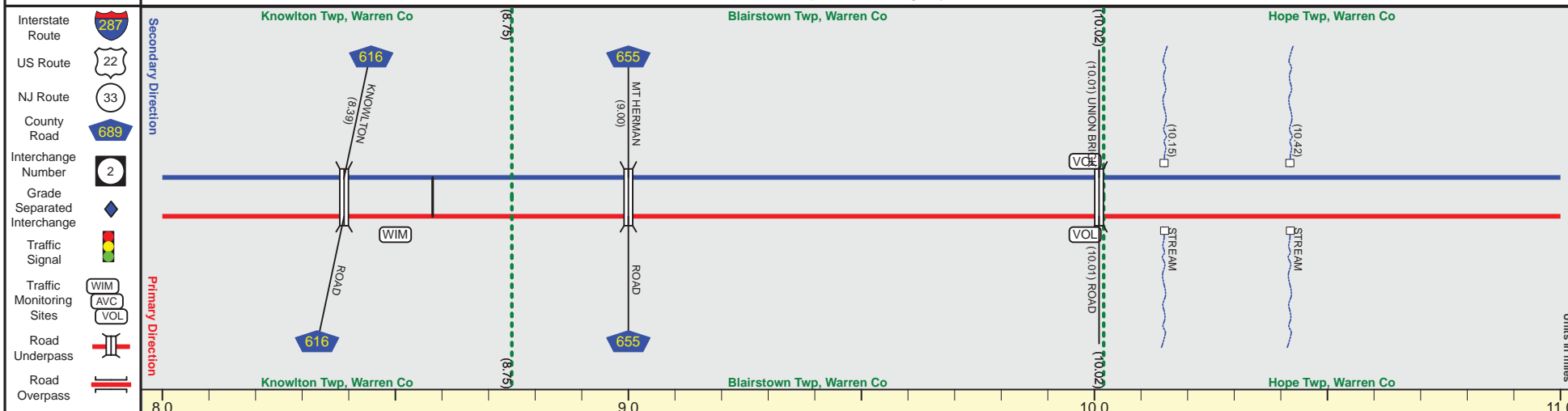
Date last inventoried: April 2014

I-80 (West to East)

Mile Posts: 8.000 - 11.000



Pavement	36	48	36
Shoulder		12	
Number of Lanes		3	
Speed Limit		65	
Street Name	Christopher Columbus Highway		



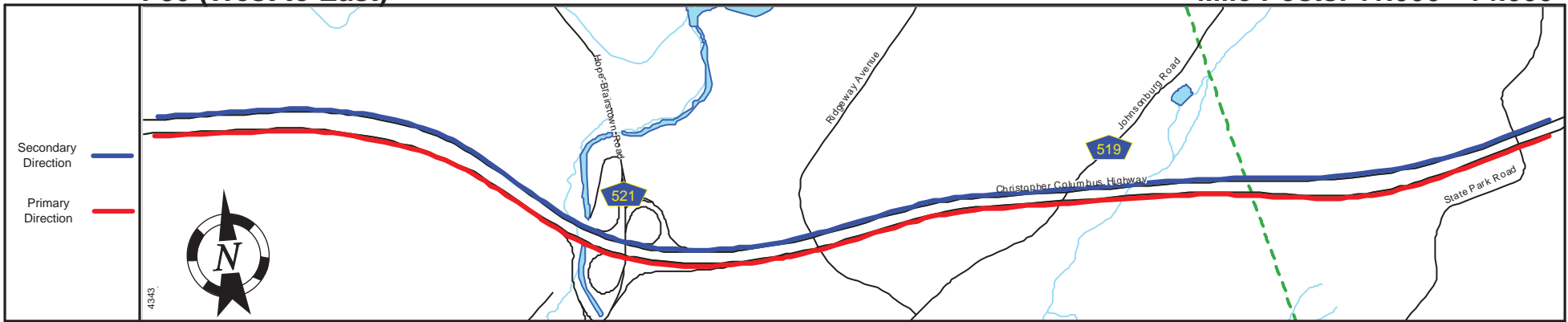
Street Name	Christopher Columbus Highway			
Jurisdiction	N.J.D.O.T.			
Functional Class	Rural Interstate			
Federal Aid - NHS Sy	STRAHNET Inter.			
Control Section	2115			
Speed Limit	65			
Number of Lanes	4	3	3	
Med. Type	Positive	Unprotected	Positive	
Med. Width	VAR			
Pavement	48		36	
Shoulder		10		12
Traffic Volume	48,108 (2014)			50,785 (2012)
Traffic Sta. ID	1-1-027			1-3-018
Structure No.	2115161	2115166,167	2115168,169 2115178	N/A
Enlarged Views				

SRI = 0000080

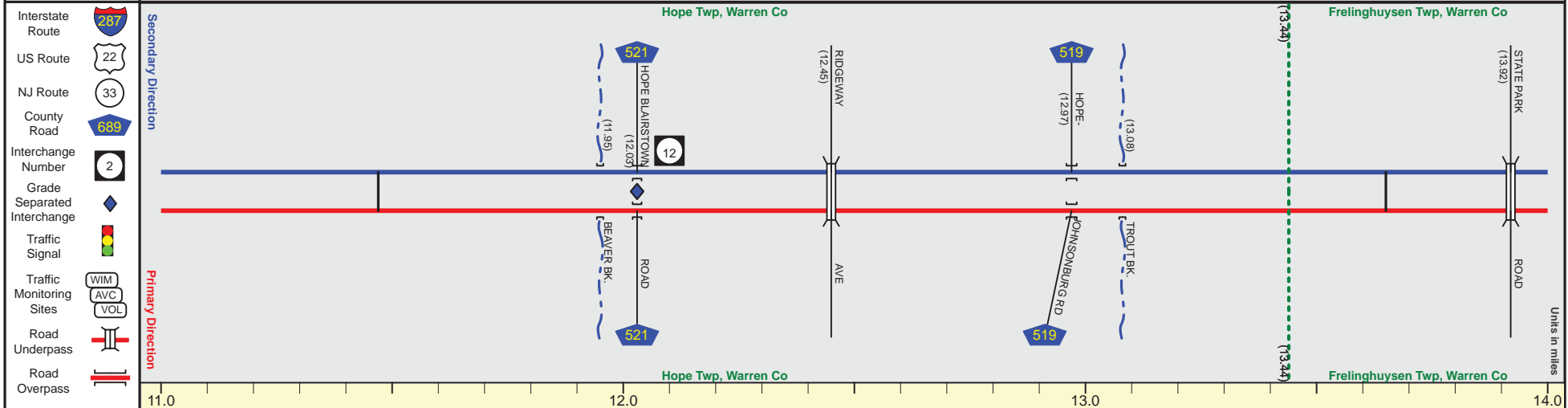
Date last inventoried: April 2014

I-80 (West to East)

Mile Posts: 11.000 - 14.000



Pavement	36	48	36
Shoulder	12	10	12
Number of Lanes	3	4	3
Speed Limit	65		
Street Name	Christopher Columbus Highway		



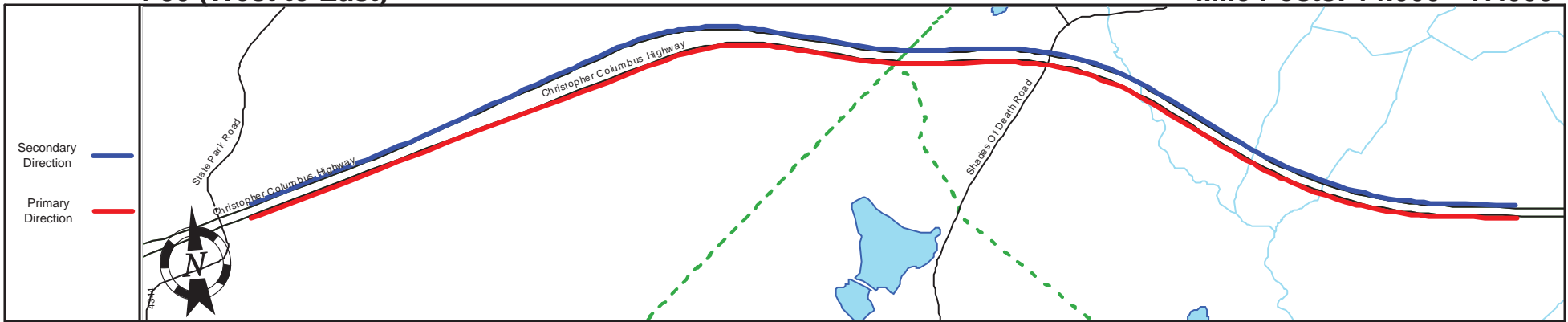
Street Name	Christopher Columbus Highway		
Jurisdiction	N.J.D.O.T.		
Functional Class	Rural Interstate		
Federal Aid - NHS Sy	STRAHNET Inter.		
Control Section	2115		2116
Speed Limit	65		
Number of Lanes	3	4	4
Med. Type	Positive		Positive
Med. Width	VAR		VAR
Pavement	36	48	48
Shoulder		12	10
Traffic Volume	48,017 (2014)		
Traffic Sta. ID	142112		
Structure No.	2115172 2115170 2115173	2115175	2116151 2116150 2116152 2116153
Enlarged Views			

SRI = 0000080__

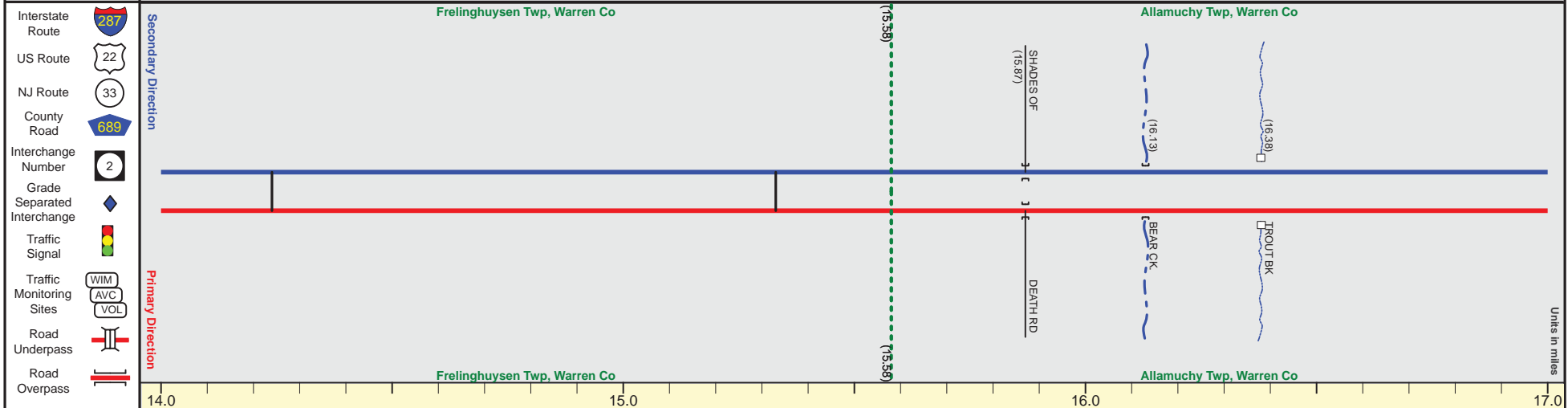
Date last inventoried: April 2014

I-80 (West to East)

Mile Posts: 14.000 - 17.000



Pavement	36	48	36
Shoulder	12	10	12
Number of Lanes	3		
Speed Limit	65		
Street Name	Christopher Columbus Highway		



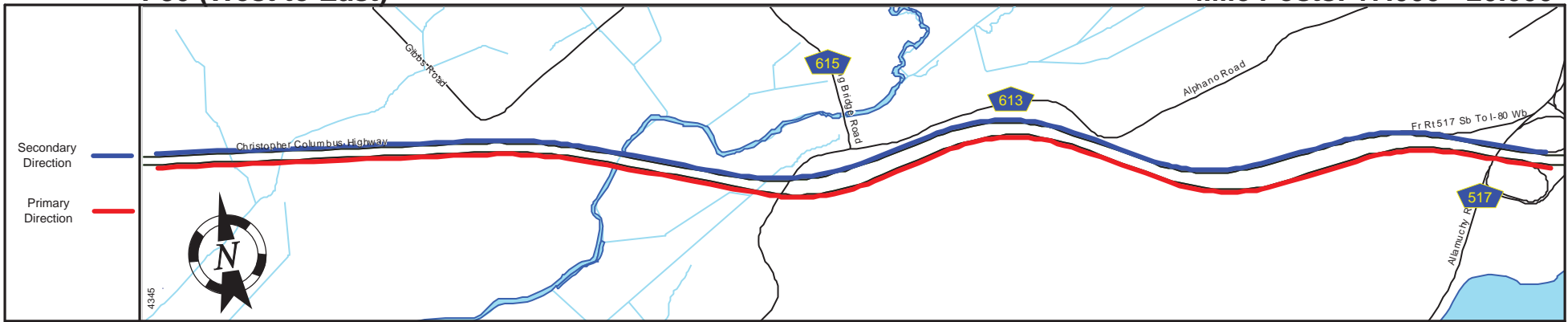
Street Name	Christopher Columbus Highway		
Jurisdiction	N.J.D.O.T.		
Functional Class	Rural Interstate		
Federal Aid - NHS Sy	STRAHNET Inter.		
Control Section	2116		
Speed Limit	65		
Number of Lanes	4	3	3
Med. Type	Positive	Unprotected	Unprotected
Med. Width	VAR		60
Pavement	48	36	36
Shoulder	10	12	12
Traffic Volume			
Traffic Sta. ID			
Structure No.	2116155 2116154 2116156 2116157		
Enlarged Views			

SRI = 0000080__

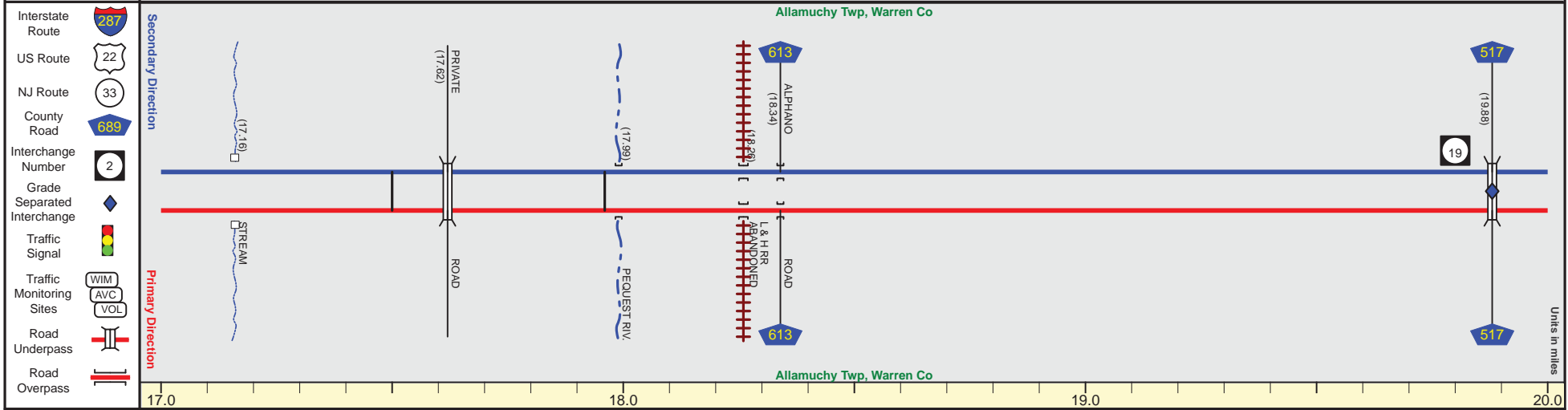
Date last inventoried: April 2014

I-80 (West to East)

Mile Posts: 17.000 - 20.000



Pavement	36
Shoulder	12
Number of Lanes	3
Speed Limit	65
Street Name	Christopher Columbus Highway



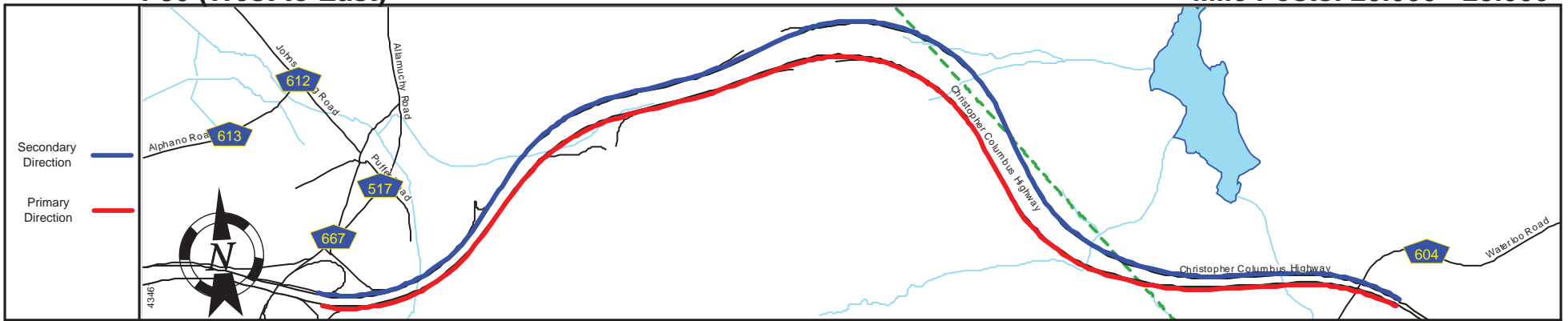
Street Name	Christopher Columbus Highway			
Jurisdiction	N.J.D.O.T.			
Functional Class	Rural Interstate		Urban Interstate	Rural Interstate
Federal Aid - NHS Sy	STRAHNET Inter.			
Control Section	2116			
Speed Limit	65			
Number of Lanes	3		4	
Med. Type	Unprotected	Positive	Unprotected	Positive
Med. Width	60		VAR	
Pavement	36		48	
Shoulder	12		10	
Traffic Volume				
Traffic Sta. ID				
Structure No.	2116158	2116159	2116160	2116165
Enlarged Views				

SRI = 0000080__

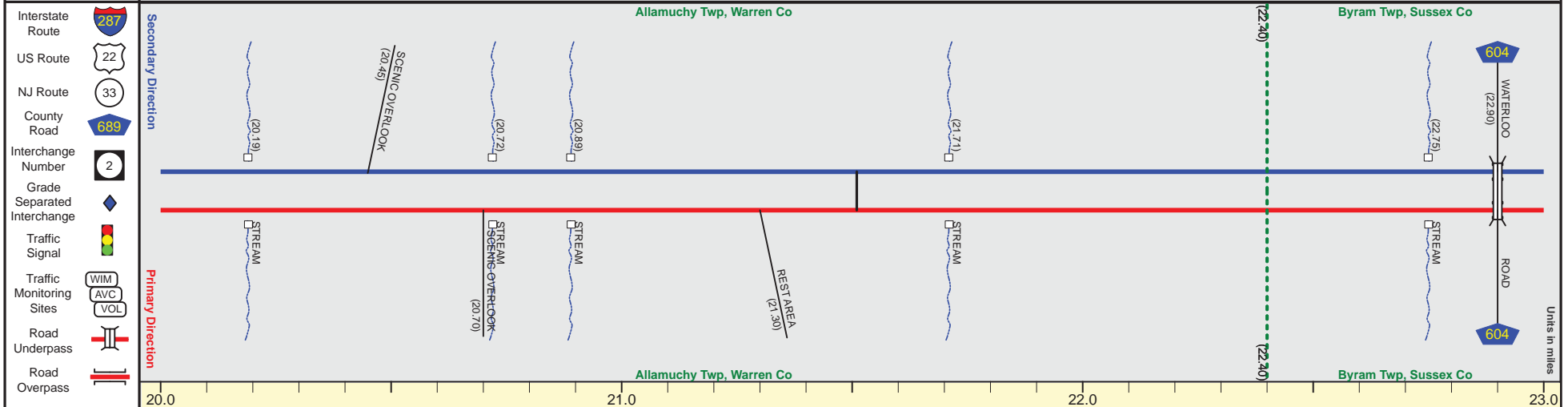
Date last inventoried: April 2014

I-80 (West to East)

Mile Posts: 20.000 - 23.000



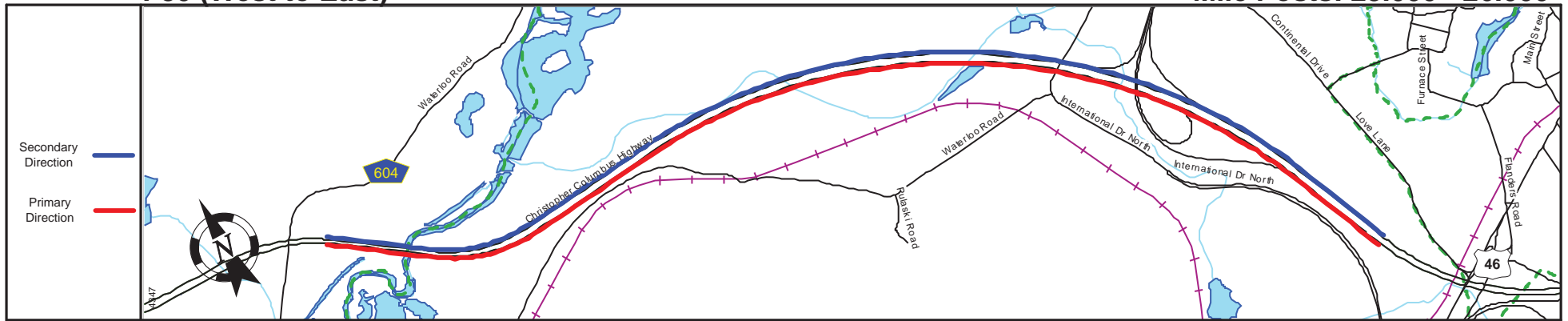
Pavement	36	48	36
Shoulder	12	10	12
Number of Lanes	3	4	3
Speed Limit	65		
Street Name	Christopher Columbus Highway		



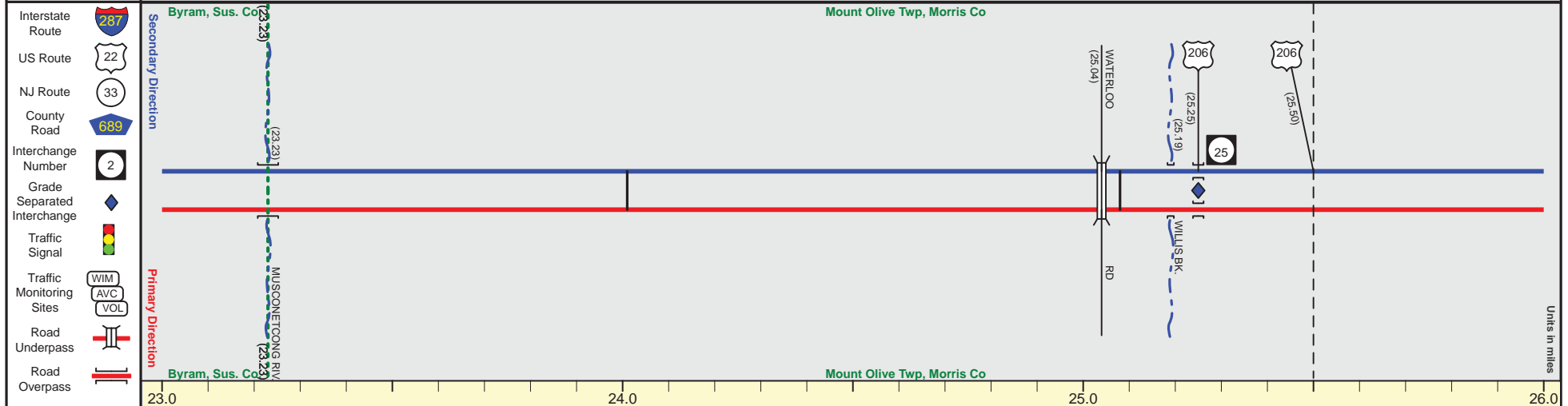
Street Name	Christopher Columbus Highway		
Jurisdiction	N.J.D.O.T.		
Functional Class	Rural Interstate		
Federal Aid - NHS Sy	STRAHNET Inter.		
Control Section	2116		1906
Speed Limit	65		
Number of Lanes	4		3
Med. Type	Curbed		Positive
Med. Width	VAR		
Pavement	48		36
Shoulder	10		
Traffic Volume			
Traffic Sta. ID			
Structure No.	N/A	N/A	N/A
Enlarged Views	N/A	N/A	N/A

SRI = 0000080__

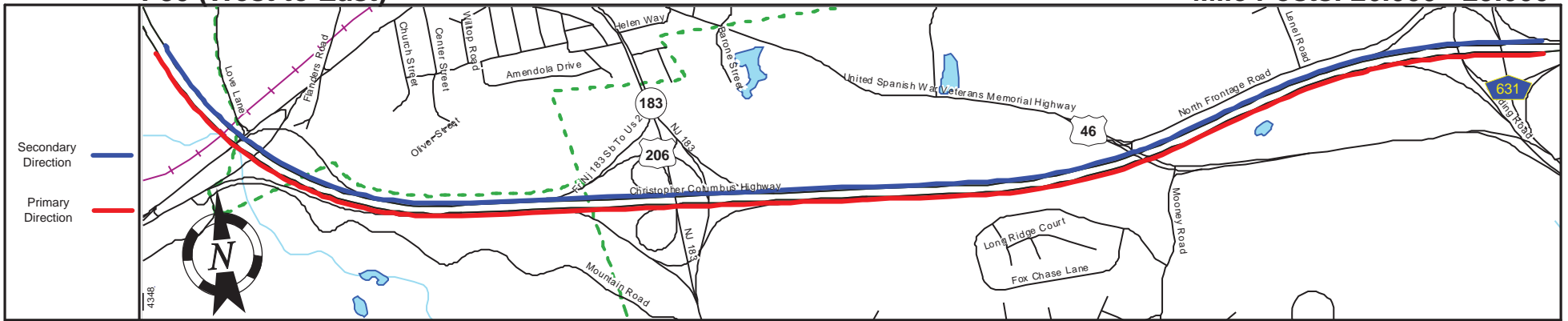
Date last inventoried: April 2014



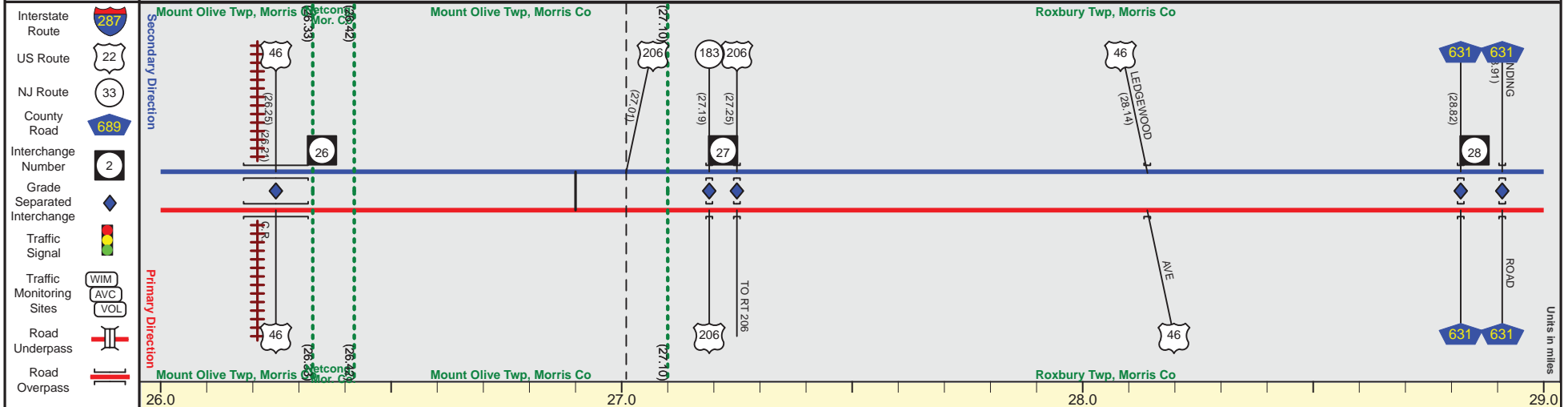
Pavement	36		48		36
Shoulder		12			
Number of Lanes		3		4	3
Speed Limit			65		
Street Name	Christopher Columbus Highway				



Street Name	Christopher Columbus Highway				
Jurisdiction	N.J.D.O.T.				
Functional Class	Rural Interstate		Urban Interstate		
Federal Aid - NHS Sy	STRAHNET Inter.				
Control Section	1906		1427		1428
Speed Limit			65		
Number of Lanes		3		4	3
Med. Type	Positive				
Med. Width	10			68	
Pavement		36		48	36
Shoulder	10				
Traffic Volume	69,394 (2012)				
Traffic Sta. ID	1-4-102				
Structure No.	1906152		1427153 1427152 14271521 1427154		
Enlarged Views			See Enlarged View #35		See Enlarged View #30



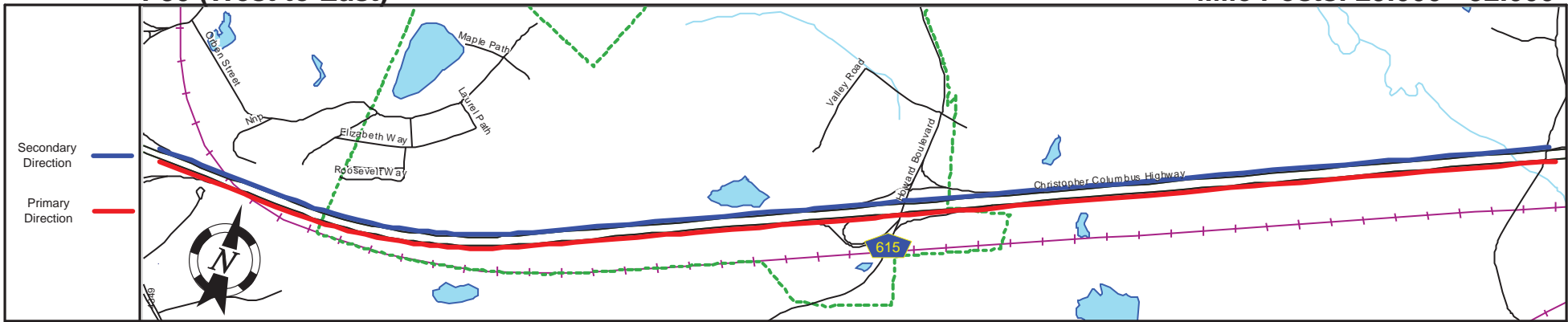
Pavement	36
Shoulder	12
Number of Lanes	3
Speed Limit	65
Street Name	Christopher Columbus Highway



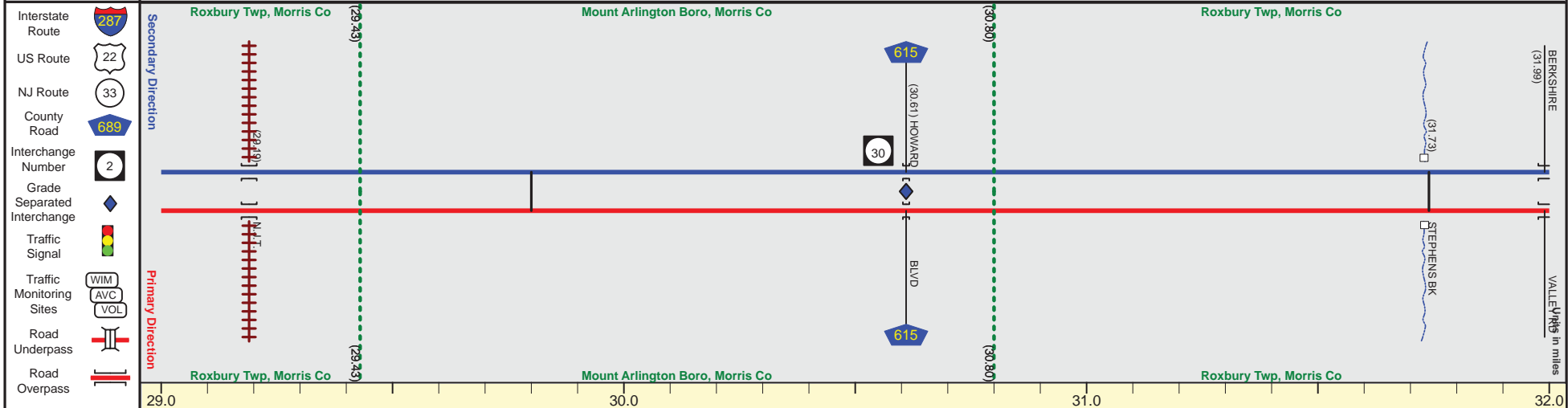
Street Name	Christopher Columbus Highway	
Jurisdiction	N.J.D.O.T.	
Functional Class	Urban Interstate	
Federal Aid - NHS Sy	STRAHNET Inter.	
Control Section	1428	1412
Speed Limit	65	
Number of Lanes	3	
Med. Type	Positive	
Med. Width	68	VAR
Pavement	36	
Shoulder	10	12
Traffic Volume	70,382 (2011)	91,969 (2011)
Traffic Sta. ID	1-5-108	1-5-099
Structure No.	1431152 1431151	14121521412155 14121511412154
Enlarged Views	See Enlarged View #30	1412157,156 14121581412163 14121581412162

I-80 (West to East)

Mile Posts: 29.000 - 32.000



Pavement	36
Shoulder	12
Number of Lanes	3
Speed Limit	65
Street Name	Christopher Columbus Highway



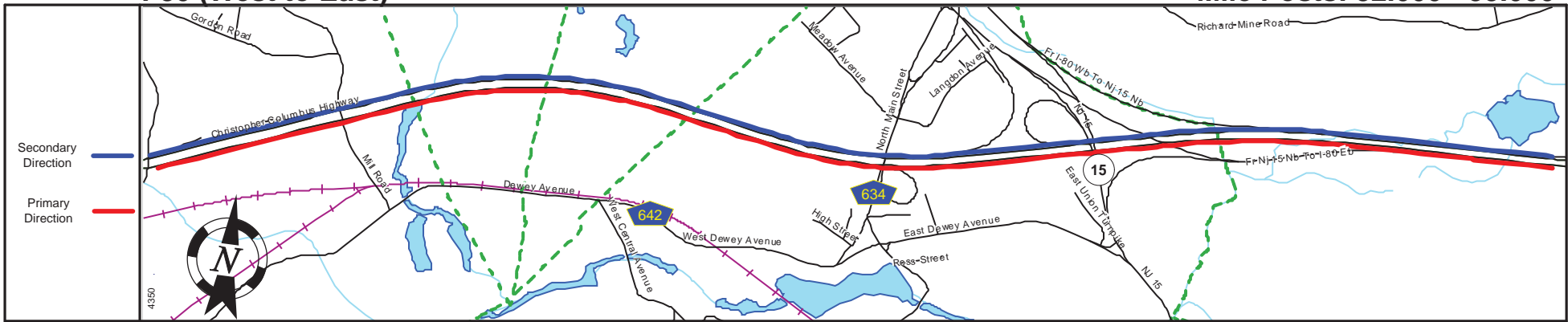
Street Name	Christopher Columbus Highway			
Jurisdiction	N.J.D.O.T.			
Functional Class	Urban Interstate			
Federal Aid - NHS Sy	STRAHNET Inter.			
Control Section	1412			
Speed Limit	65			
Number of Lanes	3			
Med. Type	Positive			
Med. Width	VAR	+	68	
Pavement	36			
Shoulder	12			
Traffic Volume	84,197 (2011)		85,022 (2014)	
Traffic Sta. ID	1-5-100		141407	
Structure No.	1412166,167	1412169 1412168	1412170	1412172 1412171
Enlarged Views				

SRI = 0000080

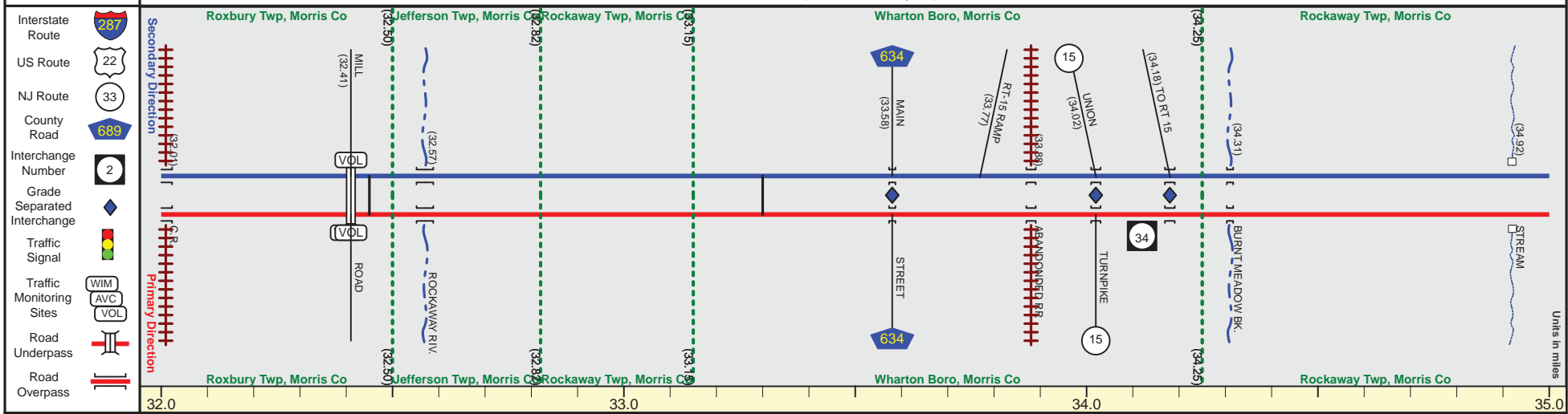
Date last inventoried: April 2014

I-80 (West to East)

Mile Posts: 32.000 - 35.000



Pavement	36	48
Shoulder	12	
Number of Lanes	3	4
Speed Limit	65	
Street Name	Christopher Columbus Highway	



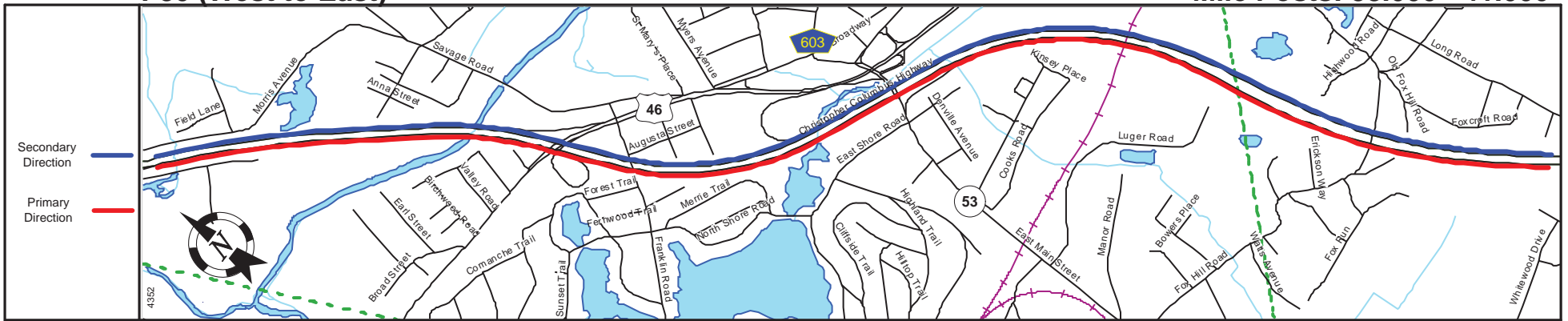
Street Name	Christopher Columbus Highway			
Jurisdiction	N.J.D.O.T.			
Functional Class	Urban Interstate			
Federal Aid - NHS Sy	STRAHNET Inter.			
Control Section	1412			1413
Speed Limit	65			
Number of Lanes	3			4
Med. Type	Positive			
Med. Width	68	50	18	
Pavement	36		48	
Shoulder	12			
Traffic Volume	111,819 (2014)		101,809 (2014)	
Traffic Sta. ID	1-1-028		141408	
Structure No.	1412171 1412172	1412173 1412175,174	1412177 1412176	1413150,151 1413153 1413156,157 1413159
Enlarged Views				

SRI = 0000080

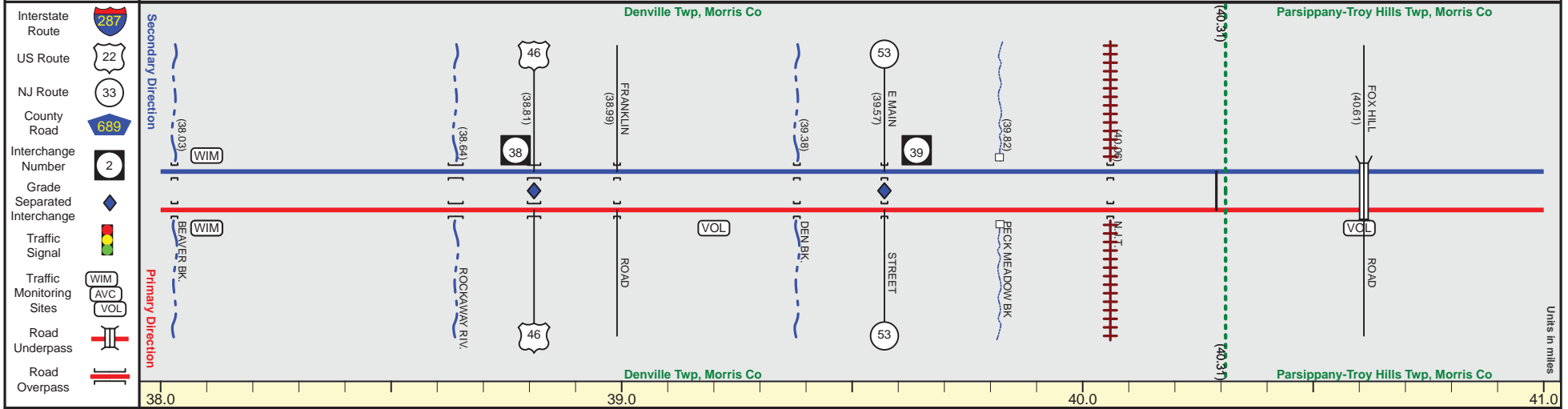
Date last inventoried: April 2014

I-80 (West to East)

Mile Posts: 38.000 - 41.000



Pavement	48	60
Shoulder	12	10
Number of Lanes	4	
Speed Limit	65	
Street Name	Christopher Columbus Highway	



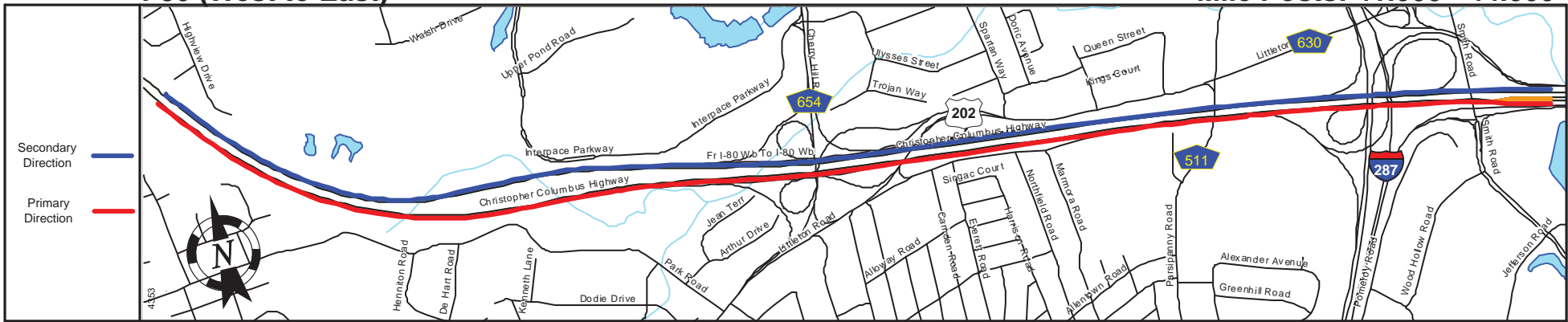
Street Name	Christopher Columbus Highway	
Jurisdiction	N.J.D.O.T.	
Functional Class	Urban Interstate	
Federal Aid - NHS Sy	STRAHNET Inter.	
Control Section	1413	1414
Speed Limit	65	
Number of Lanes	4	
Med. Type	Positive	Unprotected
Med. Width	18	VAR
Pavement	48	
Shoulder	12	
Traffic Volume	153,893 (2014)	146,167 (2014)
Traffic Sta. ID	1-1-029	1-1-033
Structure No.	1413172,171	1414160
Enlarged Views	1413175,174 1413176,177 1414151 1414150	1414153,152 1414154,155 1414157 1414158,159

SRI = 0000080__

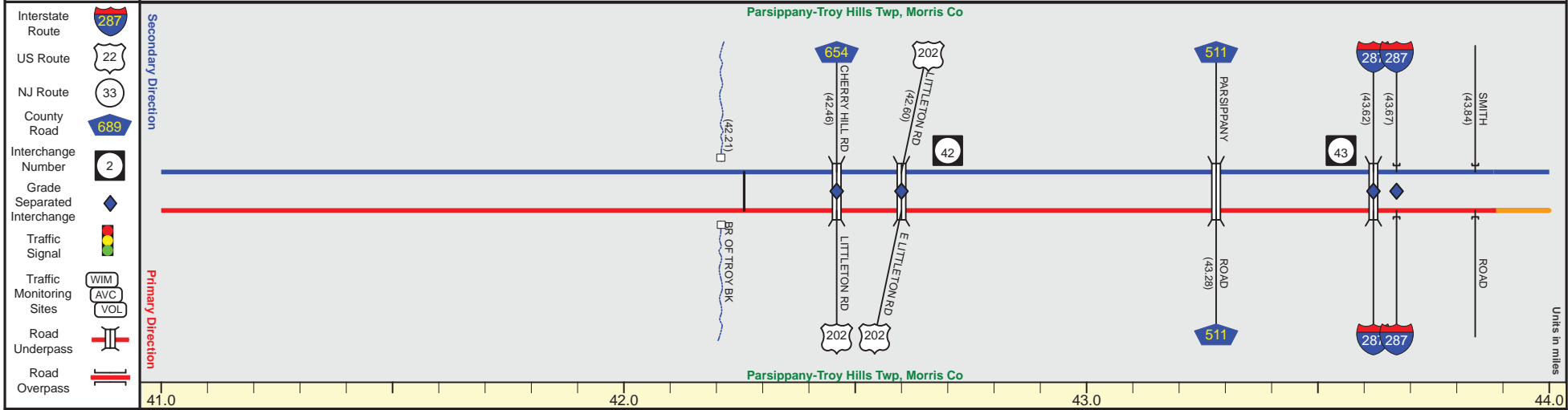
Date last inventoried: April 2014

I-80 (West to East)

Mile Posts: 41.000 - 44.000



Pavement	60	20	24	48
Shoulder	10	0		12
Number of Lanes	4		3	4
Speed Limit	65			
Street Name	Christopher Columbus Highway			



Street Name	Christopher Columbus Highway			
Jurisdiction	N.J.D.O.T.			
Functional Class	Urban Interstate			
Federal Aid - NHS Sy	STRAHNET Inter.			
Control Section	1414			
Speed Limit	65			
Number of Lanes	4			2
Med. Type	Positive			
Med. Width	VAR			
Pavement	48			24
Shoulder	12			
Traffic Volume				
Traffic Sta. ID				
Structure No.	1414161	1414164	1414166	1414168 1420151
Enlarged Views	See Enlarged View #45			

SRI = 0000080__

Date last inventoried: April 2014

I-80 (West to East)

Mile Posts: 44.000 - 46.000

Local	Shoulder	12		
	Pavement	48	24	
	Number of Lanes	4	2	
	Shoulder	3		
Median Type		Positive		
Median Width		20		
Express	Shoulder	12		
	Pavement	36		24
	Number of Lanes	3		2
	Shoulder	10	12	3
Structure No.				
Street Name		Christopher Columbus Highway		
Median Width		2	VAR	2
Median Type		Positive	Unprotected	Positive
Secondary Direction				
Secondary Express Dir.				
Primary Express Dir.				
Primary Direction				
Interstate Route				
US Route				
NJ Route				
County Road				
Interchange Number				
Grade Separated Interchange				
Traffic Signal				
Traffic Monitoring Sites				
Road Underpass				
Road Overpass				
Parsippany-Troy Hills Twp, Morris Co				
Parsippany-Troy Hills Twp, Morris Co				
MILES	44.0	45.0	46.0	
Street Name		Christopher Columbus Highway		
Jurisdiction		N.J.D.O.T.		
Functional Class		Urban Interstate		
Federal Aid - NHS Sy		STRAHNET Inter.		
Control Section		1414		
Speed Limit		65		
Express	Shoulder	10	12	3
	Number of Lanes	3		2
	Pavement	36		24
	Shoulder	12		0
Median Type		Positive		
Median Width		VAR	24	VAR
Local	Shoulder	2	3	
	Number of Lanes	2		
	Pavement	24		
	Shoulder	12		
Structure No.		1414182	1414170	1414172
Traffic Volume		45,067 (2011) 34,162 (2011) 158,825 (2011)		
Traffic Sta. ID		1-7E448 1-7-4481-71448		
Enlarged Views		See Enlarged View #32		

SRI = 0000080

Date last inventoried: April 2014

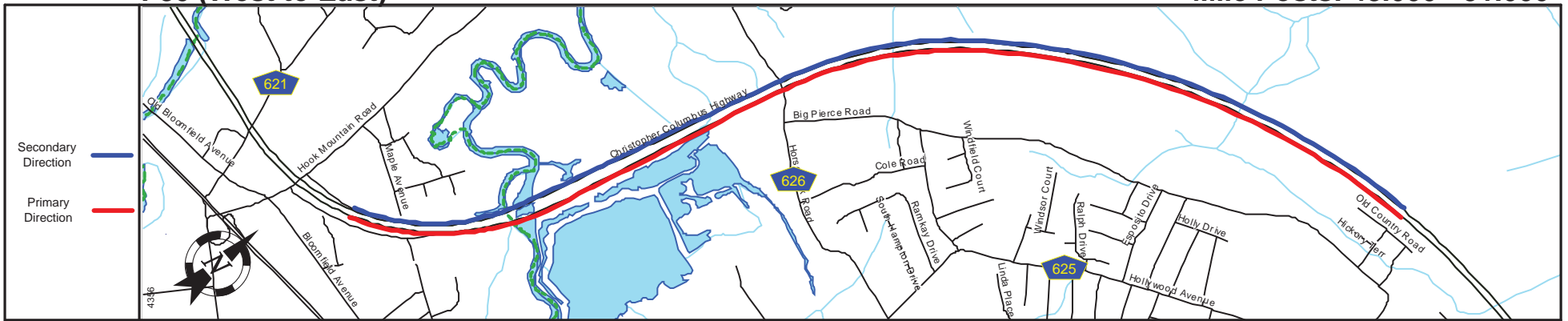
I-80 (West to East)

Mile Posts: 46.000 - 48.000

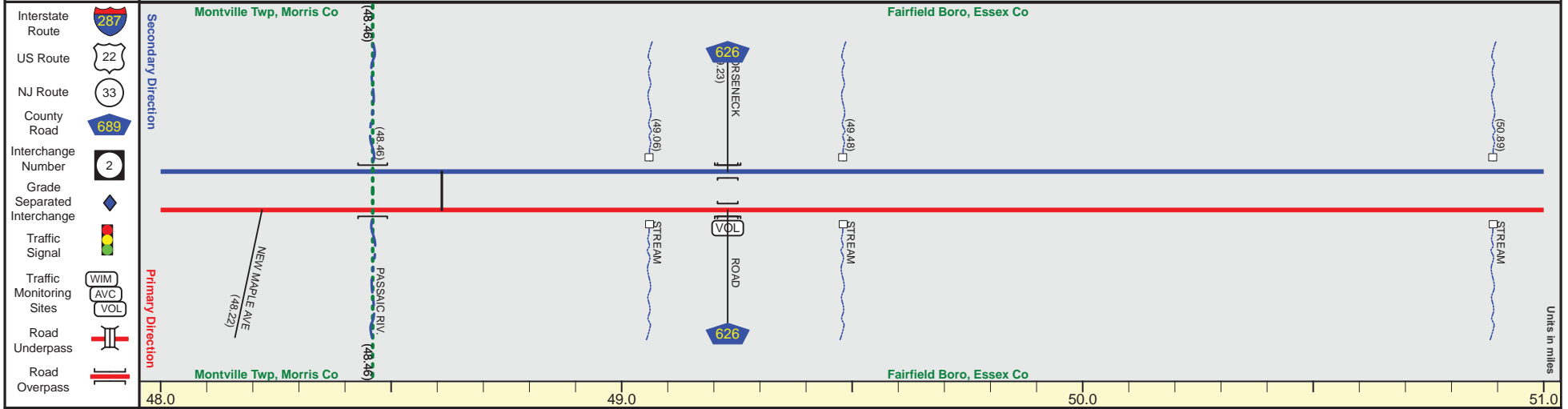
Local	Shoulder	12	
	Pavement	24	36
	Number of Lanes	2	3
	Shoulder	3	0
Express	Median Type	Positive	None
	Median Width	20	0
	Shoulder	12	0
	Pavement	24	48
Express	Number of Lanes	2	
	Shoulder	3	
	Structure No.	1414176	1414175 1415151
	Street Name	Christopher Columbus Highway	
Median Width	2		
Median Type	Positive		
Secondary Direction			
Secondary Express Dir.			
Primary Express Dir.			
Primary Direction			
Interstate Route			
US Route			
NJ Route			
County Road			
Interchange Number			
Grade Separated Interchange			
Traffic Signal			
Traffic Monitoring Sites			
Road Underpass			
Road Overpass			
MILES	46.0	47.0	48.0
Street Name	Christopher Columbus Highway		
Jurisdiction	N.J.D.O.T.		
Functional Class	Urban Interstate		
Federal Aid - NHS Sy	STRAHNET Inter.		
Control Section	1414	1415	
Speed Limit	65		
Express	Shoulder	0	
	Number of Lanes	2	
	Pavement	24	
	Shoulder	0	
Median Type	Positive		
Median Width	VAR	36	VAR
Local	Shoulder	3	0
	Number of Lanes	2	3
	Pavement	24	36
	Shoulder	12	
Structure No.	1414179	1414178 1415150	1415154 1415155
Traffic Volume			
Traffic Sta. ID			
Enlarged Views	See Enlarged View #32		

SRI = 0000080

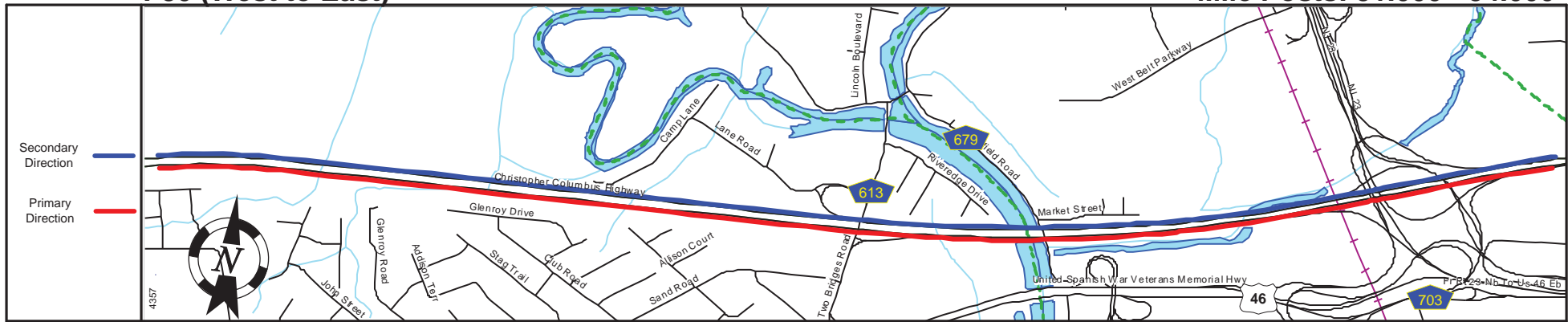
Date last inventoried: April 2014



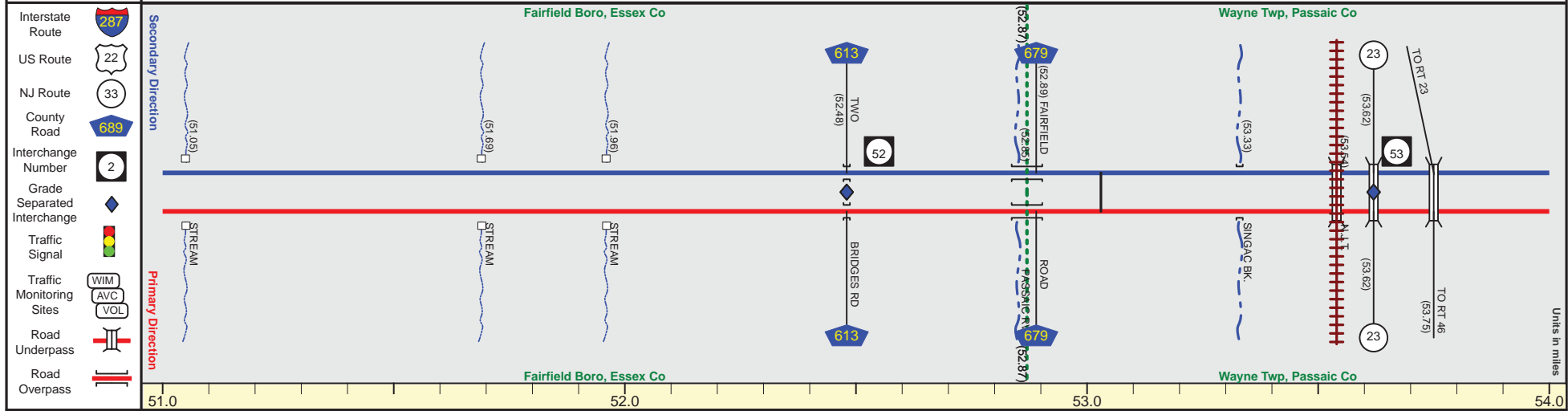
Pavement	36
Shoulder	12
Number of Lanes	3
Speed Limit	65
Street Name	Christopher Columbus Highway



Street Name	Christopher Columbus Highway	
Jurisdiction	N.J.D.O.T.	
Functional Class	Urban Interstate	
Federal Aid - NHS Sy	STRAHNET Inter.	
Control Section	1415	0726
Speed Limit	65	
Number of Lanes	3	
Med. Type	Positive	Positive
Med. Width	VAR	40
Pavement	36	
Shoulder	12	
Traffic Volume	52,154 (2014)	
Traffic Sta. ID	2-1-023	
Structure No.	1415158,157	N/A, 0726151, 0726150, N/A
Enlarged Views	N/A	



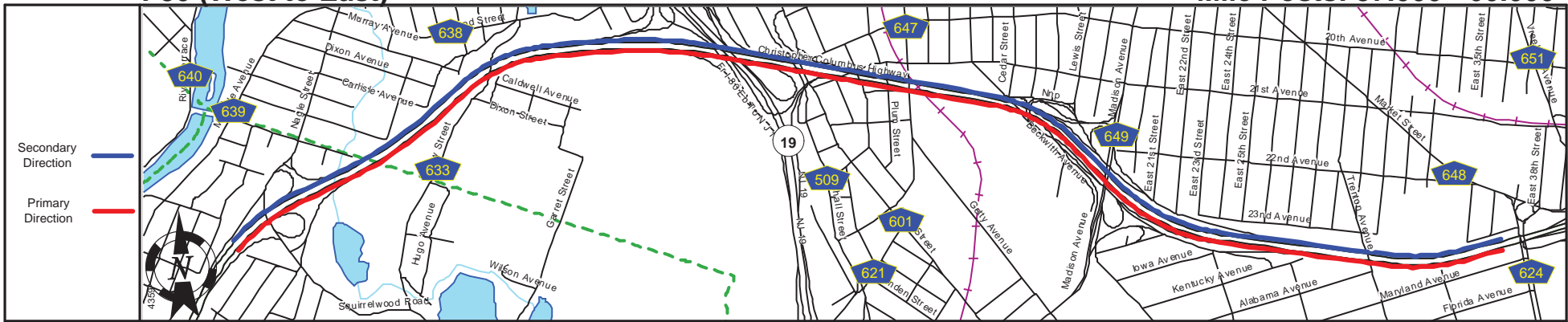
Pavement	36	48
Shoulder	12	
Number of Lanes	3	
Speed Limit	65	55
Street Name	Christopher Columbus Highway	



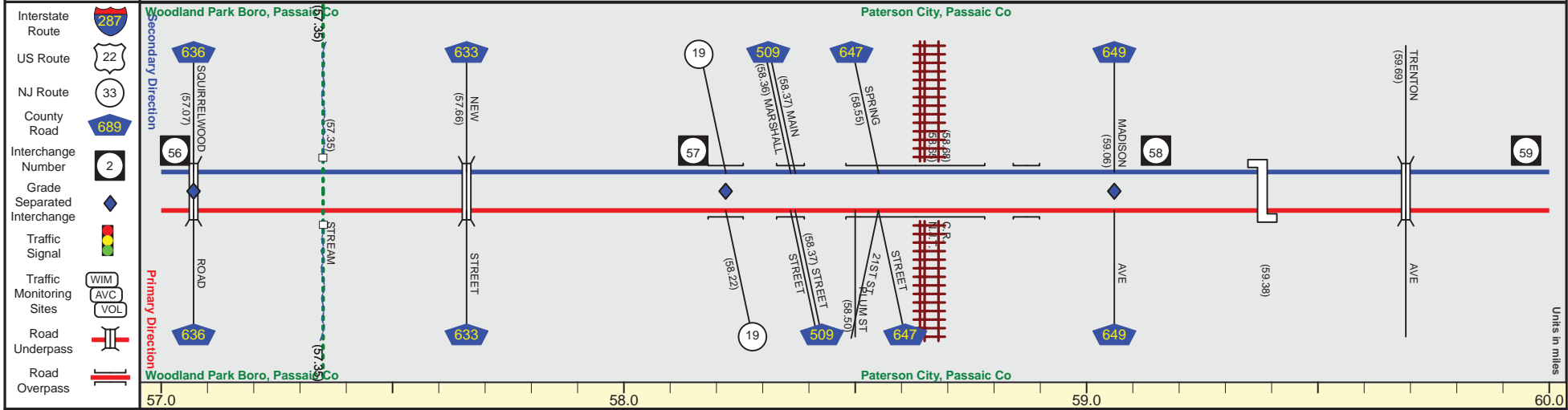
Street Name	Christopher Columbus Highway			
Jurisdiction	N.J.D.O.T.			
Functional Class	Urban Interstate			
Federal Aid - NHS Sy	STRAHNET Inter.			
Control Section	0726	1609	1610	
Speed Limit	65		55	
Number of Lanes	3	4	3	4
Med. Type	Positive			
Med. Width	40	VAR	22	
Pavement	36	48	36	48
Shoulder	12			
Traffic Volume		110,606 (2011)	76,764 (2014)	
Traffic Sta. ID		2-5-p99	141601	
Structure No.	N/A	0726154 0726153	1609150 1609151	1609153 1609154
Enlarged Views			See Enlarged View #9	

I-80 (West to East)

Mile Posts: 57.000 - 60.000



Pavement	48	36	48
Shoulder		12	
Number of Lanes	4		3
Speed Limit		55	
Street Name	Christopher Columbus Highway		



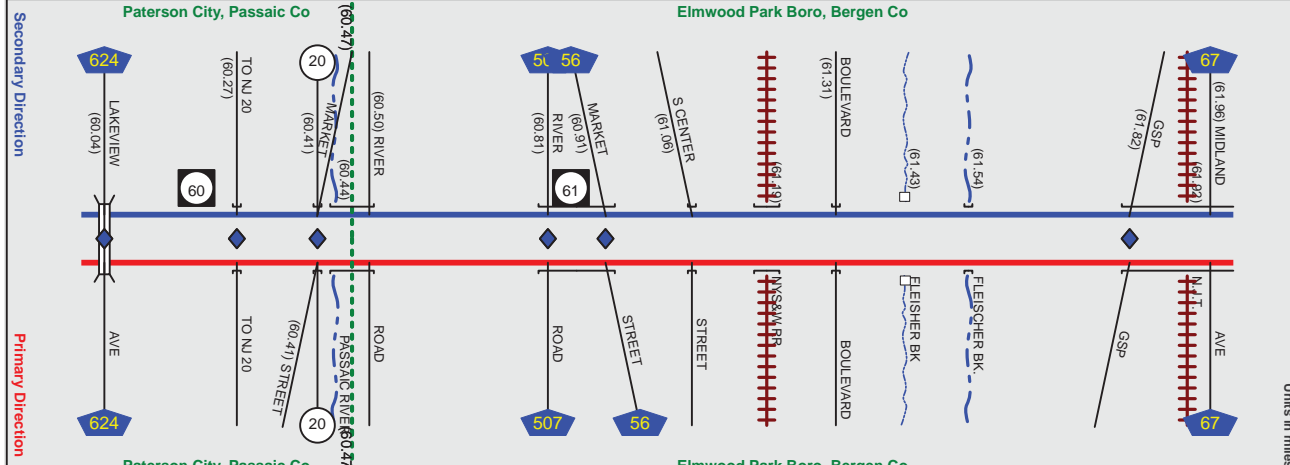
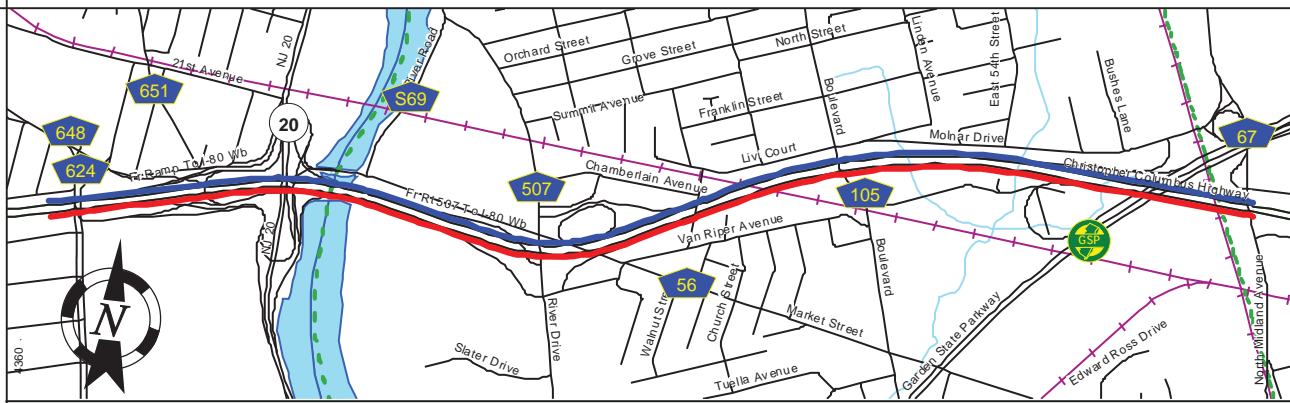
Street Name	Christopher Columbus Highway		
Jurisdiction	N.J.D.O.T.		
Functional Class	Urban Interstate		
Federal Aid - NHS Sy	STRAHNET Inter.		
Control Section	1610		
Speed Limit	55		
Number of Lanes	4	3	4
Med. Type	Positive		
Med. Width	22	12	22
Pavement	48	36	48
Shoulder	12		
Traffic Volume	122,069 (2014)	152,642 (2010)	134,246 (2011)
Traffic Sta. ID	141603	091616	2-4,122
Structure No.	1610155	N/A	1610156
		1610158	1610171
		1610159	1610160
		1610165	1610166
Enlarged Views	See Enlarged View #3		

SRI = 0000080

Date last inventoried: April 2014

Local	Shoulder	12								
	Pavement	48	36	48	60	48				
	Number of Lanes	3		4	5	4				
	Shoulder	0								
Express	Median Type									
	Median Width									
	Shoulder									
	Pavement									
Local	Number of Lanes	4	3		4					
	Pavement	48	36		48	60				
	Shoulder	12		6		12				
	Shoulder	0								
Structure No.	1610167	1610170	16101520225150	0225151	0225154	0225155	0225156	0225157	0225158	0225159
Traffic Volume						145,339 (2014)				
Traffic Sta. ID						2-4-105				
Enlarged Views	See Enlarged View #52					See Enlarged View #44				

Street Name	Christopher Columbus Highway										
Jurisdiction	N.J.D.O.T.										
Functional Class	Urban Interstate										
Federal Aid - NHS Sy	STRAHNET Inter.										
Control Section	1610						0225				
Speed Limit	55										
Express	Shoulder										
	Number of Lanes										
	Pavement										
	Shoulder										
Median Type	Positive										
Median Width	22										
Local	Shoulder	0									
	Number of Lanes	4	3				4				
	Pavement	48	36				48			60	
	Shoulder	12			6				12		



MILES 60.0 61.0 62.0

Local	Shoulder	12	
	Pavement	48	
	Number of Lanes	4	
	Shoulder	0	
Median Type			
Median Width			
Express	Shoulder		
	Pavement		
	Number of Lanes		
	Shoulder		
Structure No.		0225165	
Street Name		Christopher Columbus Highway	
Median Width		0	2
Median Type		None	Positive
Secondary Direction	Saddle Brook Twp, Bergen Co		
Secondary Express Dir.	Lodi Boro, Bergen Co		
Primary Express Dir.			
Primary Direction			
Interstate Route			
US Route			
NJ Route			
County Road			
Interchange Number			
Grade Separated Interchange			
Traffic Signal			
Traffic Monitoring Sites			
Road Underpass			
Road Overpass			
MILES 62.0 63.0 64.0			
Street Name		Christopher Columbus Highway	
Jurisdiction		N.J.D.O.T.	
Functional Class		Urban Interstate	
Federal Aid - NHS Sy		STRAHNET Inter.	
Control Section		0225	
Speed Limit		55	
Express	Shoulder	0	4
	Number of Lanes		2
	Pavement		24
	Shoulder	0	12
Median Type		Positive	
Median Width		22	VAR 4 10
Local	Shoulder	0	2
	Number of Lanes	4	3
	Pavement	60	48
	Shoulder		36
Structure No.		1609161,160	0225162 0225164 0225166 0225167
Traffic Volume		121,339 (2011)	
Traffic Sta. ID		2-4-106	
Enlarged Views		See Enlarged View #44	

Local	Shoulder	12			
	Pavement	48	24		36
	Number of Lanes	4	2		3
	Shoulder	0	2		
Express	Median Type	Unprotected			
	Median Width	10			
	Shoulder	12			
	Pavement	48			
Local	Shoulder	8		5	
	Pavement	2		2	
	Number of Lanes	2		2	
	Shoulder	8		5	
Structure No.	0226154-156				
Street Name	Christopher Columbus Highway				
Median Width	2				
Median Type	Positive				
Secondary Direction					
Secondary Express Dir.					
Primary Express Dir.					
Primary Direction					
Interstate Route					
US Route					
NJ Route					
County Road					
Interchange Number					
Grade Separated Interchange					
Traffic Signal					
Traffic Monitoring Sites					
Road Underpass					
Road Overpass					
MILES	64.0	65.0	66.0		
Street Name	Christopher Columbus Highway				
Jurisdiction	N.J.D.O.T.				
Functional Class	Urban Interstate				
Federal Aid - NHS Sy	STRAHNET Inter.				
Control Section	0225		0226		
Speed Limit	55				
Express	Shoulder	4	8	3	2
	Number of Lanes	2			
	Pavement	24			
	Shoulder	12			
Median Type	Positive				
Median Width	10		8		
Local	Shoulder	2			
	Number of Lanes	3	2	3	4
	Pavement	36	24	36	48
	Shoulder	12		10	12
Structure No.	0225168	0226150,151	0226152	0214150	0226157-159
Traffic Volume	5,171 (2011)				
Traffic Sta. ID	11n031r				
Enlarged Views					

I-80 (West to East)

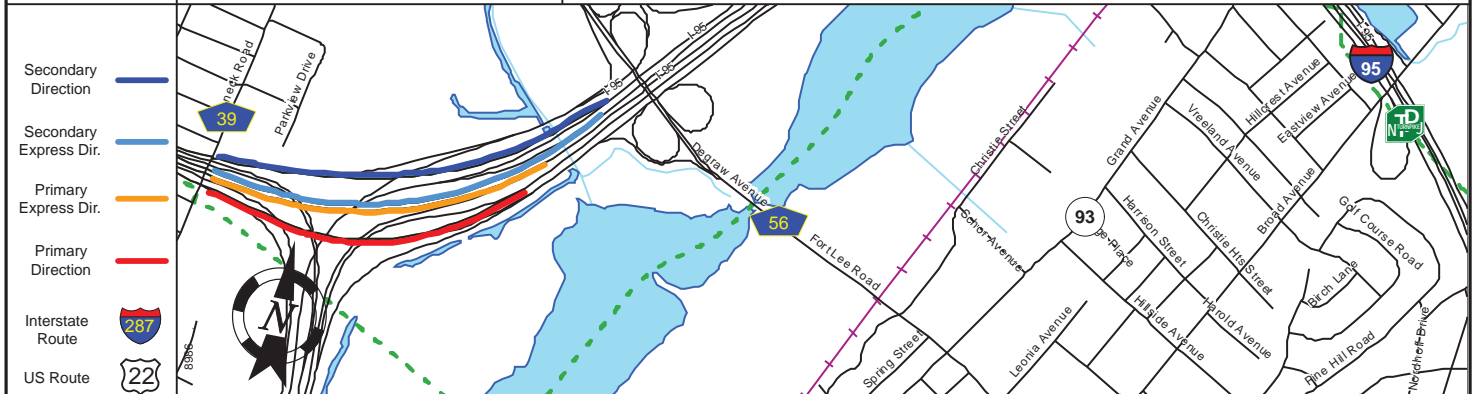
Mile Posts: 66.000 - 68.000

Local	Shoulder	12								
	Pavement	36			24					
	Number of Lanes	3			2					
	Shoulder	2			0					
Median Type		Unprotected			Positive					
Median Width		10			3 VAR					
Express	Shoulder	12								
	Pavement	24								
	Number of Lanes	2								
	Shoulder	2			5					
Structure No.										
Street Name		Christopher Columbus Highway								
Median Width		2								
Median Type		Positive								
MILES		66.0		67.0	68.0					
Street Name		Christopher Columbus Highway								
Jurisdiction		N.J.D.O.T.								
Functional Class		Urban Interstate								
Federal Aid - NHS Sy		STRAHNET Inter.								
Control Section		0226								
Speed Limit		55								
Express	Shoulder	2			4					
	Number of Lanes	2								
	Pavement	24			36 24					
	Shoulder	12		6	12 8 12					
Median Type		Positive								
Median Width		8		4	10 VAR					
Local	Shoulder	2								
	Number of Lanes	4		3						
	Pavement	48		36						
Shoulder		12		0	12					
Structure No.		0226160	0226161	0226162	0226163	0226164 N/A	0226165	0226166	0226167	0226168
Traffic Volume		40,512 (2014) 127,696 (2014)								
Traffic Sta. ID		2-1-037 2-1-036								
Enlarged Views										

SRI = 0000080

Date last inventoried: April 2014

Local	Shoulder	12	
	Pavement	24	
	Number of Lanes	2	
	Shoulder	0	
Median Type		Positive	
Median Width		VAR	
Express	Shoulder	12	
	Pavement	24	
	Number of Lanes	2	
	Shoulder	5	
Structure No.			
Street Name		Christopher Columbus Highway	
Median Width		2	
Median Type		Positive	



Street Name		Christopher Columbus Highway
Jurisdiction		N.J.D.O.T.
Functional Class		Urban Interstate
Federal Aid - NHS Sy		STRAHNET Inter.
Control Section		0226
Speed Limit		55
Express	Shoulder	4
	Number of Lanes	2
	Pavement	24
	Shoulder	12
Median Type		Positive
Median Width		VAR
Local	Shoulder	2
	Number of Lanes	3
	Pavement	36
	Shoulder	12
Structure No.		0229151 0229154 0229150 0229152
Traffic Volume		
Traffic Sta. ID		
Enlarged Views		

End I-80 MP=68.54

Units in miles