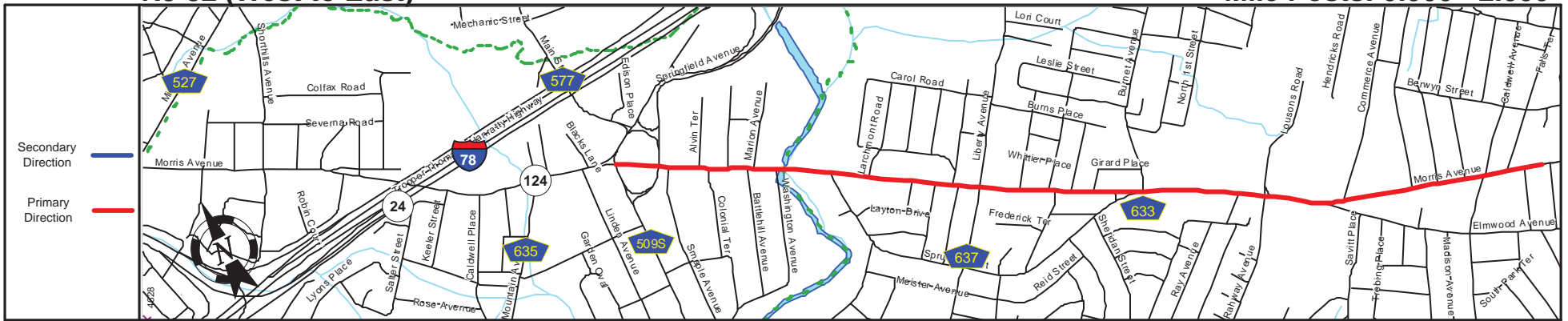
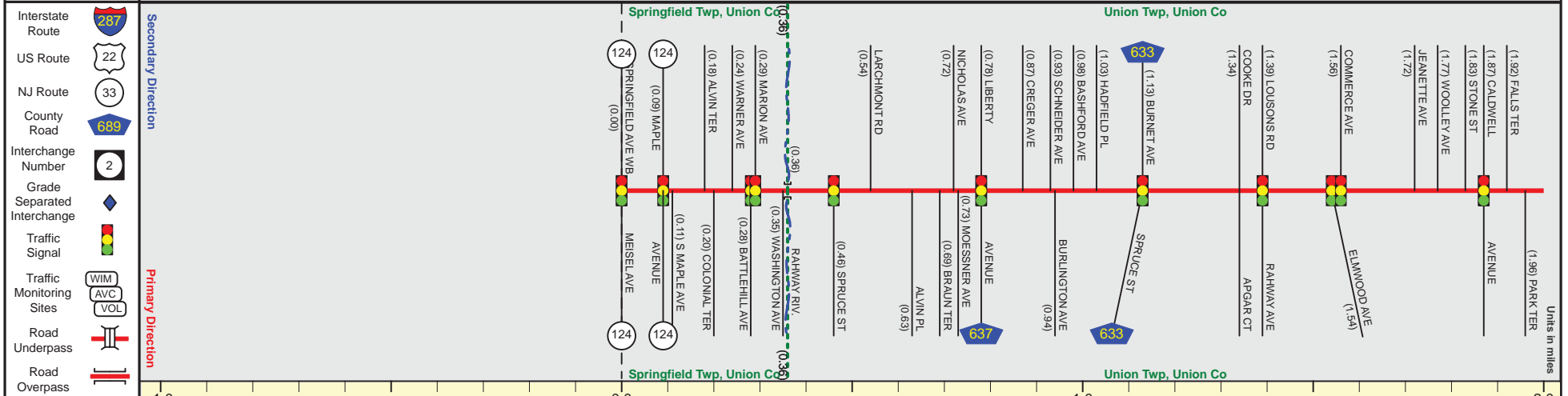


NJ 82 (West to East)

Mile Posts: 0.000 - 2.000



Pavement	
Shoulder	
Number of Lanes	
Speed Limit	
Street Name	

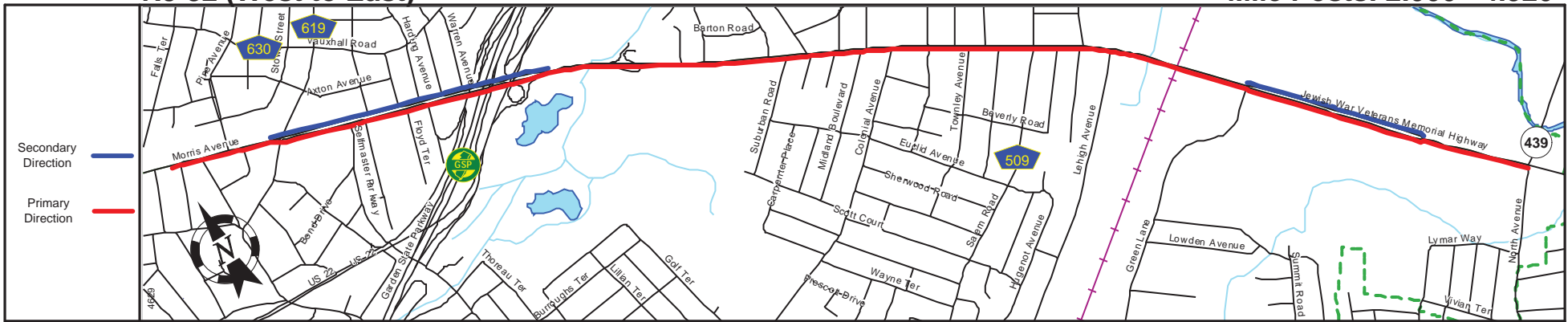


SRI = 0000082

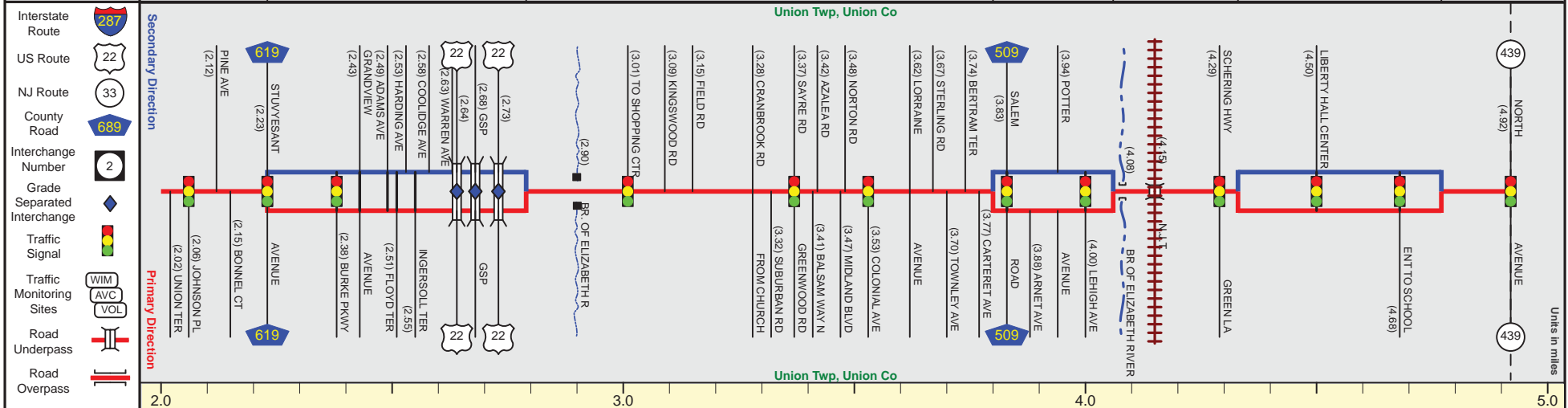
Date last inventoried: April 2014

NJ 82 (West to East)

Mile Posts: 2.000 - 4.920



Pavement	30	30	24
Shoulder	8	0	0
Number of Lanes	2	2	2
Speed Limit	30 + 40	40	40
Street Name	Morris Avenue	Jewish War Veterans Memorial Highway	Jewish War Veterans Memorial Highway



Street Name	Morris Avenue				Jewish War Veterans Memorial Highway			
Jurisdiction	N.J.D.O.T.							
Functional Class	Urban Principal Arterial							
Federal Aid - NHS Sy	NHS							
Control Section	2012							
Speed Limit	30				40			
Number of Lanes	4	2	2	4	2	4	2	4
Med. Type	None	Curbed	Positive	None	Painted/Unprotected	None	Curbed	None
Med. Width	0	8	8	0	12	0	12	0
Pavement	48	30	48	60	40	30	40	24
Shoulder	0	8	6	0	8	0	8	0
Traffic Volume								
Traffic Sta. ID								
Structure No.	361417T 20041592004160				2012155 2012156 2012157			
Enlarged Views	See Enlarged View #8							

SRI = 0000082

Date last inventoried: April 2014

End NJ 82 MP=4.92