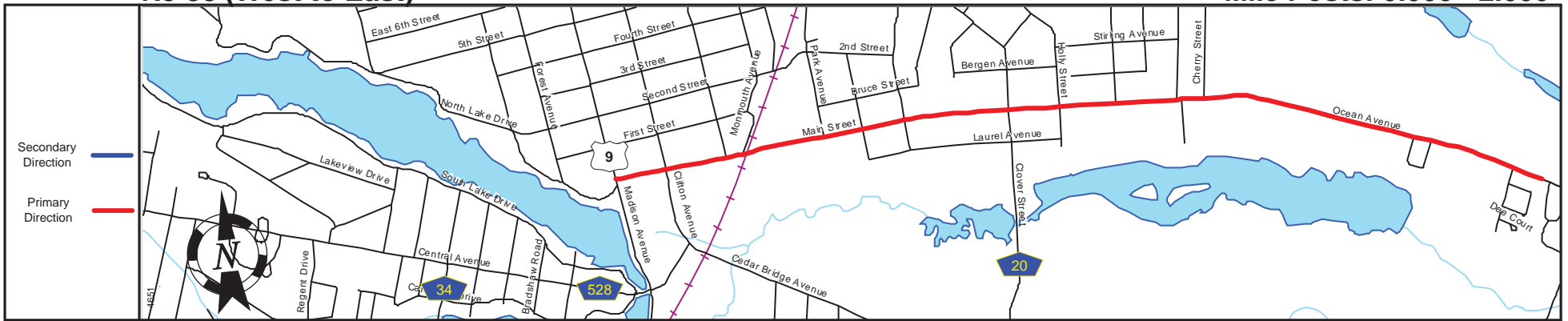
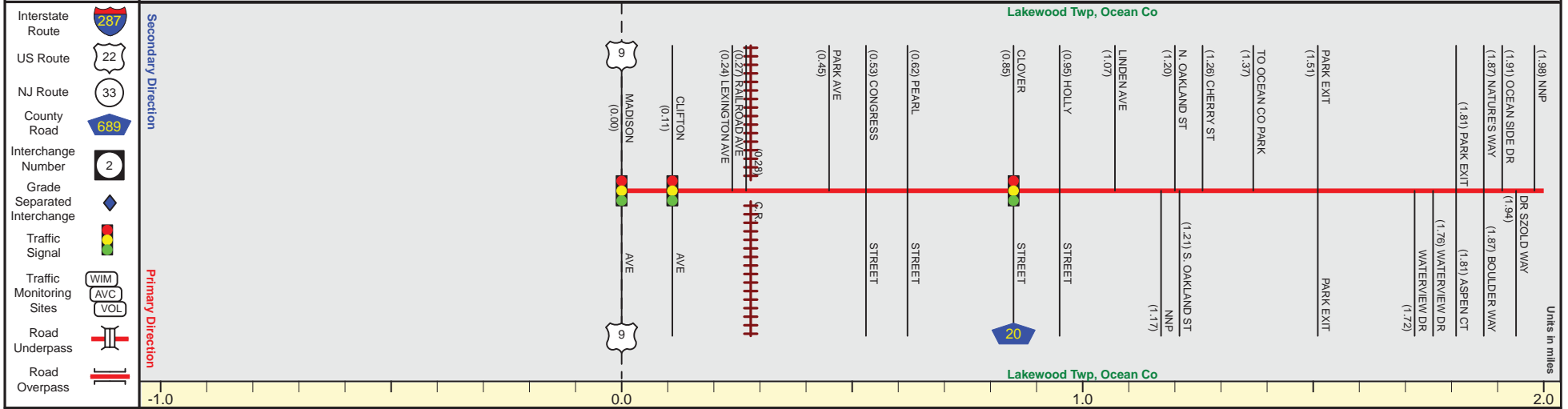


NJ 88 (West to East)

Mile Posts: 0.000 - 2.000



Pavement	
Shoulder	
Number of Lanes	
Speed Limit	
Street Name	



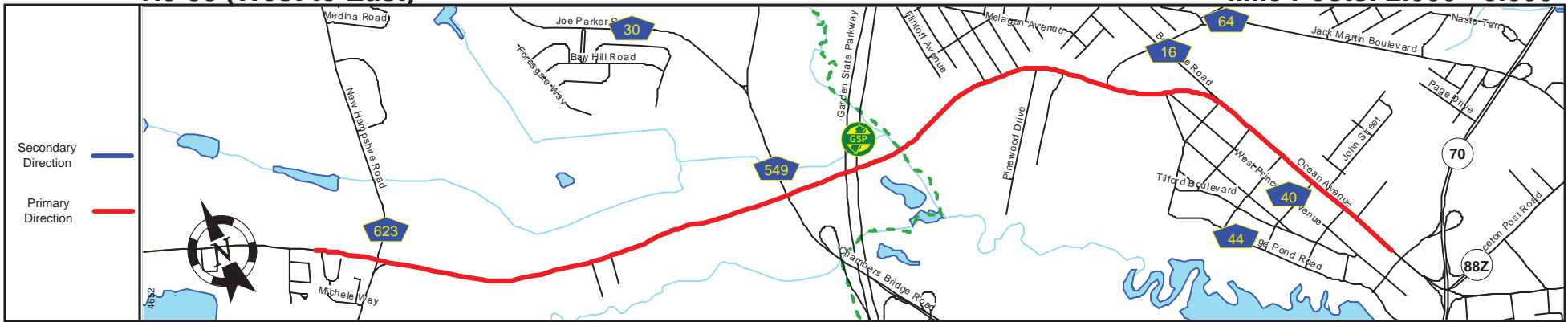
Street Name	Main Street	Ocean Avenue
Jurisdiction	N.J.D.O.T.	
Functional Class	Urban Principal Arterial	
Federal Aid - NHS Sy	NHS	
Control Section	1514	
Speed Limit	25	35
Number of Lanes	2	
Med. Type	None	
Med. Width	0	
Pavement	50	30
Shoulder	10	3
Traffic Volume	14,926 (2012)	
Traffic Sta. ID	091512	
Structure No.		
Enlarged Views		

SRI = 0000088

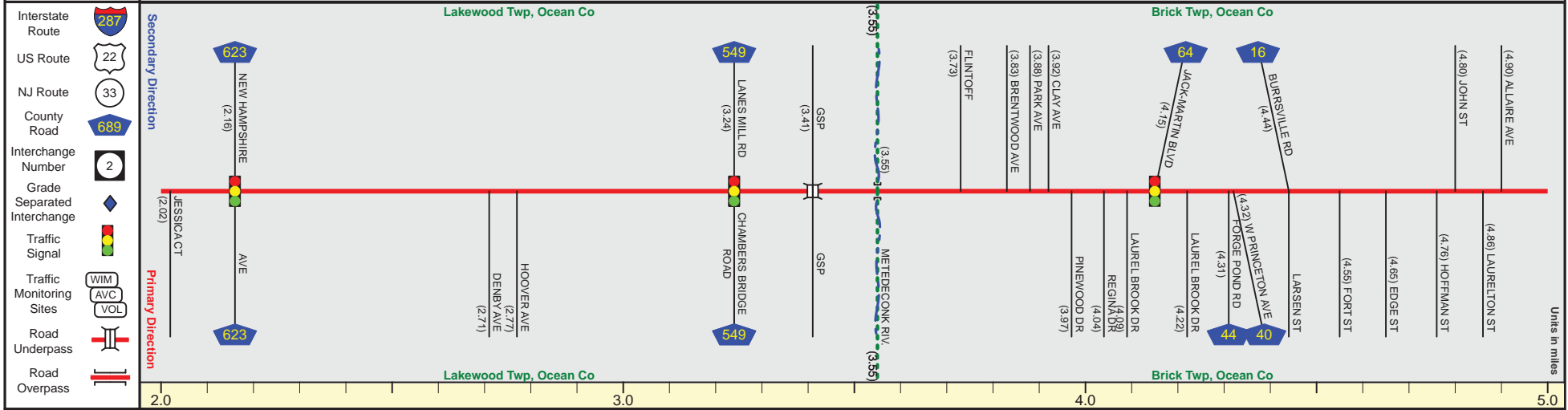
Date last inventoried: March 2015

NJ 88 (West to East)

Mile Posts: 2.000 - 5.000



Pavement	
Shoulder	
Number of Lanes	
Speed Limit	
Street Name	



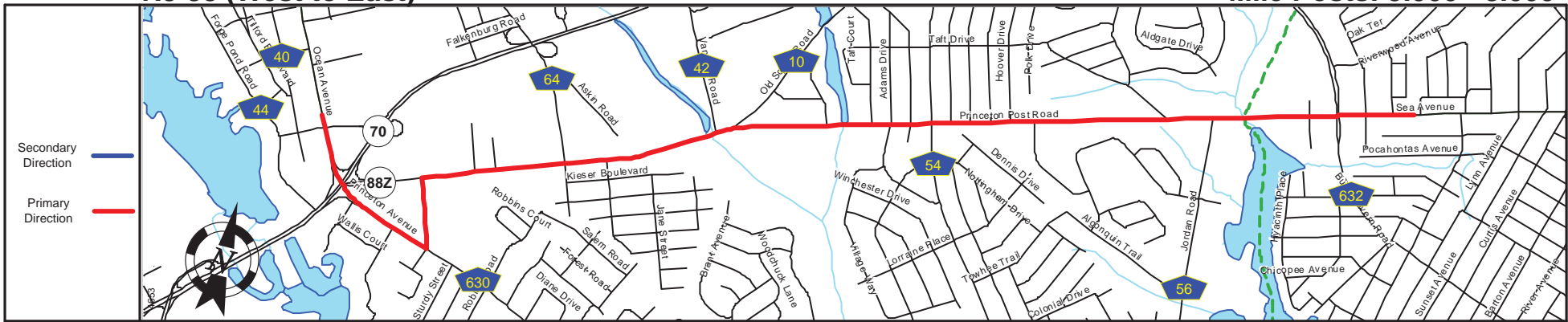
Street Name	Ocean Avenue									
Jurisdiction	N.J.D.O.T.									
Functional Class	Urban Principal Arterial									
Federal Aid - NHS Sy	NHS									
Control Section	1514									
Speed Limit	40									
Number of Lanes	2	3	4	2	4	2				
Med. Type	None									
Med. Width	0									
Pavement	22	72	22	64	24	22				
Shoulder	6	0	3	6	0	12	4	14	6	
Traffic Volume										
Traffic Sta. ID										
Structure No.	360914N,914S 1514150									
Enlarged Views										

SRI = 0000088

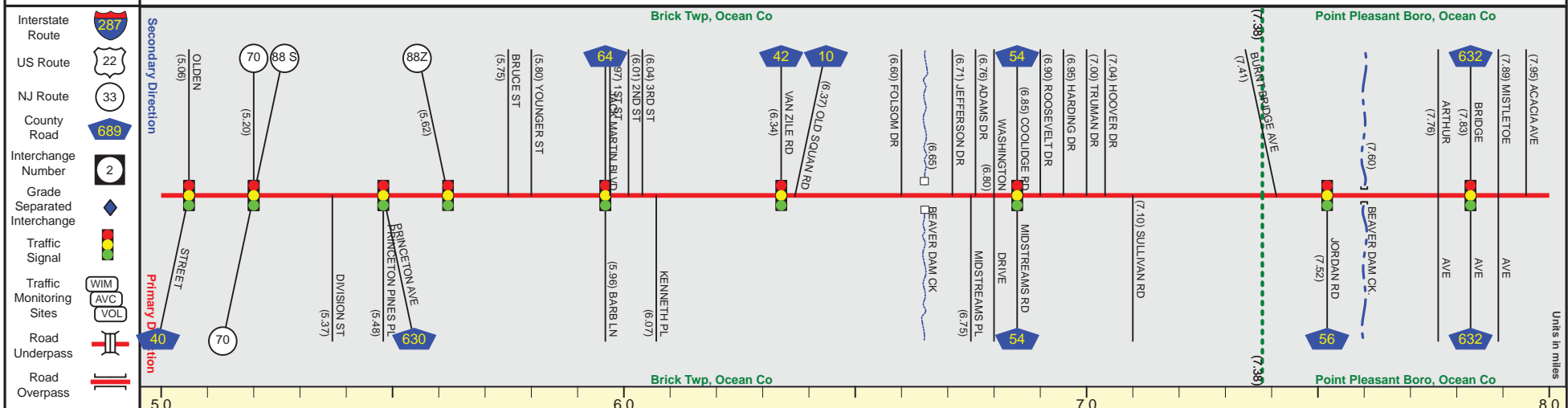
Date last inventoried: March 2015

NJ 88 (West to East)

Mile Posts: 5.000 - 8.000



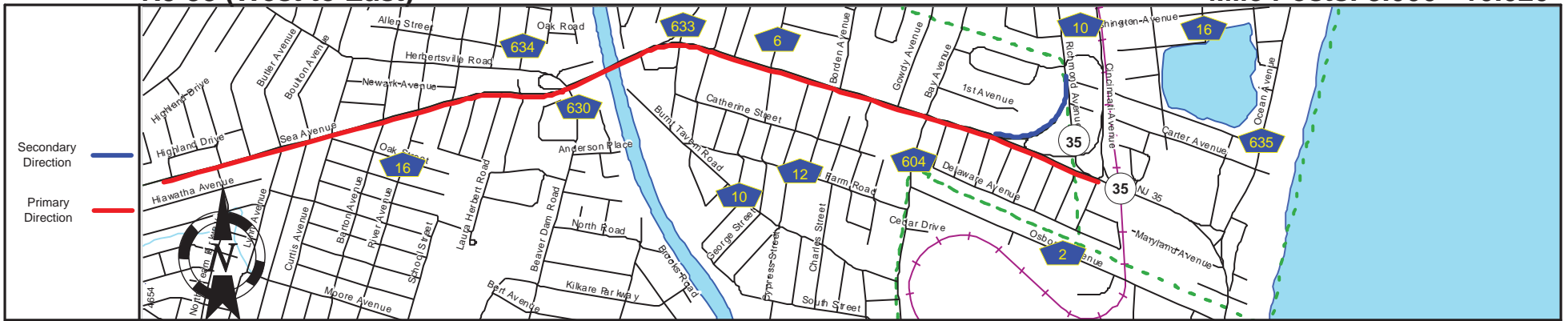
Pavement	
Shoulder	
Number of Lanes	
Speed Limit	
Street Name	



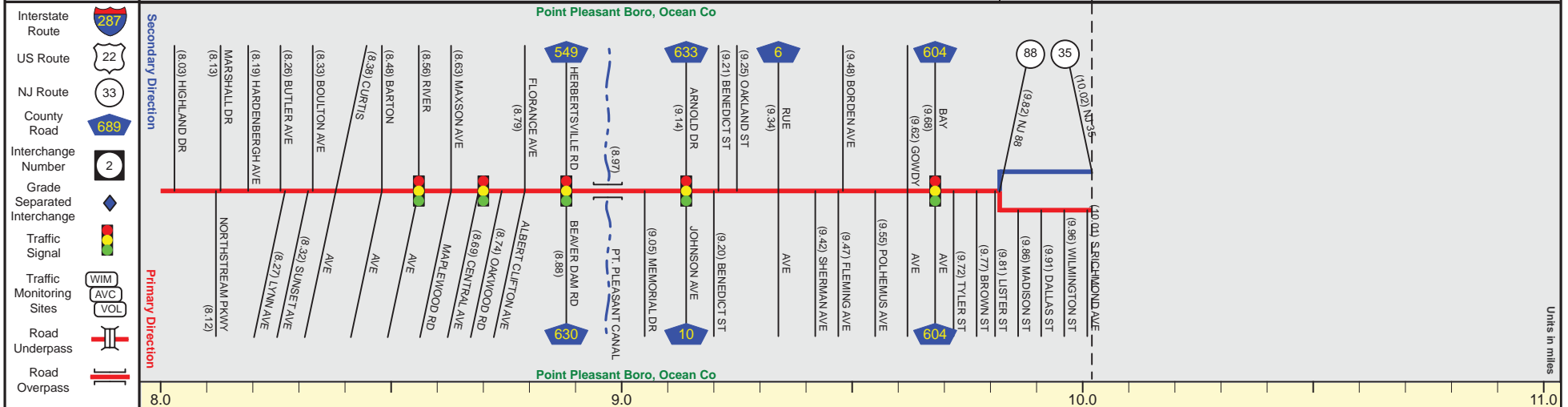
Street Name	Ocean Avenue	Princeton Avenue	Post Road	Princeton Post Road				Sea Avenue
Jurisdiction	N.J.D.O.T.							
Functional Class	Urban Principal Arterial							
Federal Aid - NHS Sy	NHS							
Control Section	1514	1511					1515	
Speed Limit	40						35	
Number of Lanes	3	4	3				2	
Med. Type	None							
Med. Width	0							
Pavement	36	24	40				20	
Shoulder		0		12	6	12	6	14
Traffic Volume	11,819 (2014)			21,549 (2014)			15,550 (2012)	
Traffic Sta. ID	6-4-370			6-4-371			091510	
Structure No.	N/A							1515150
Enlarged Views								

SRI = 0000088

Date last inventoried: March 2015



Pavement	22
Shoulder	4
Number of Lanes	1
Speed Limit	35
Street Name	Sea Avenue



Street Name	Sea Avenue	
Jurisdiction	N.J.D.O.T.	
Functional Class	Urban Principal Arterial	
Federal Aid - NHS Sy	NHS	
Control Section	1515	
Speed Limit	35	
Number of Lanes	2	4
Med. Type	None	
Med. Width	0	
Pavement	20	50
Shoulder	8	12
Traffic Volume		
Traffic Sta. ID		
Structure No.	1515151	
Enlarged Views		