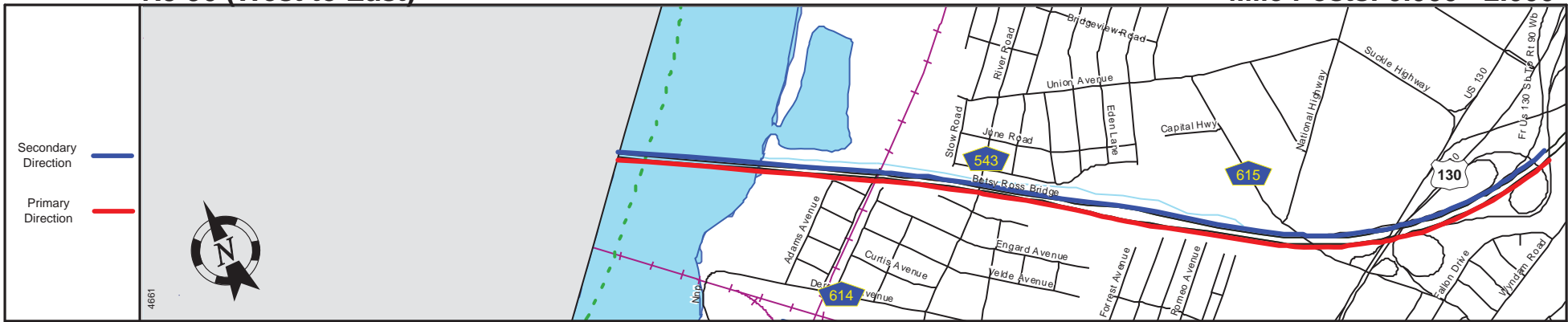
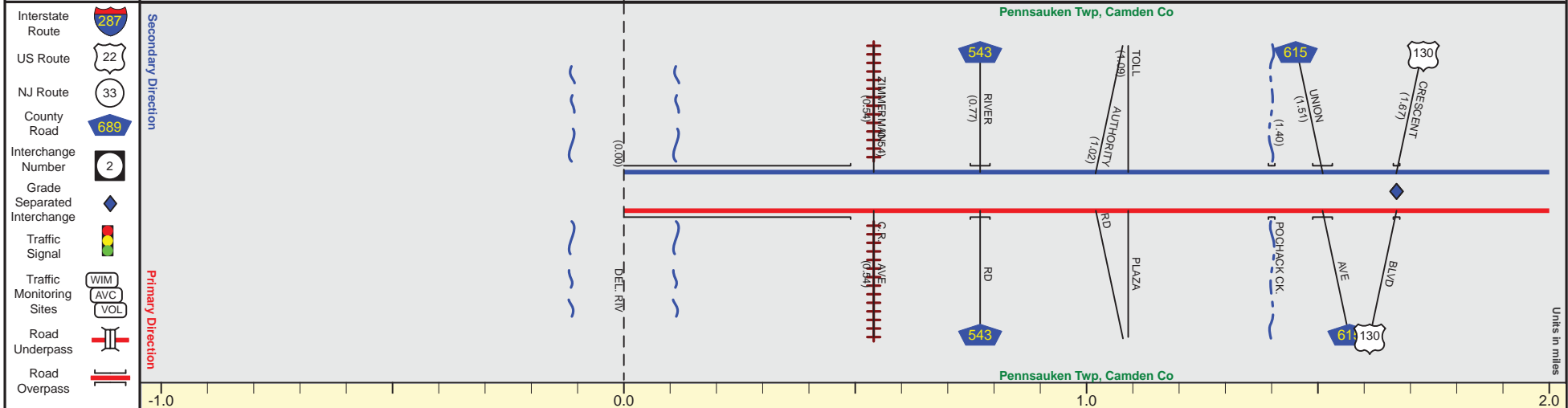


# NJ 90 (West to East)

Mile Posts: 0.000 - 2.000



Pavement	36	60	48	36
Shoulder	8		12	
Number of Lanes	3	5	4	3
Speed Limit	45			
Street Name	Betsy Ross Bridge			



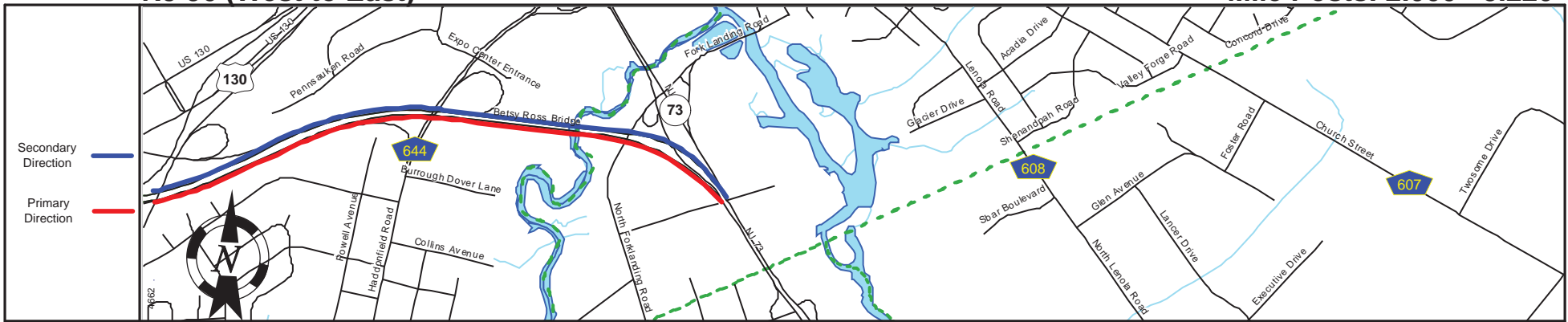
Street Name	Betsy Ross Bridge			
Jurisdiction	Delaware River Port Authority			
Functional Class	Urban Principal Arterial Freeway/Expressway			
Federal Aid - NHS Sy	NHS			
Control Section	0433			
Speed Limit	45			
Number of Lanes	3	5	3	
Med. Type	Positive			
Med. Width	6	26		
Pavement	36	60	36	
Shoulder	8	12	8	12
Traffic Volume				
Traffic Sta. ID				
Structure No.	DRPA N/A	450009	450012	450013
Enlarged Views		See Enlarged View #36		

SRI = 0000090\_\_

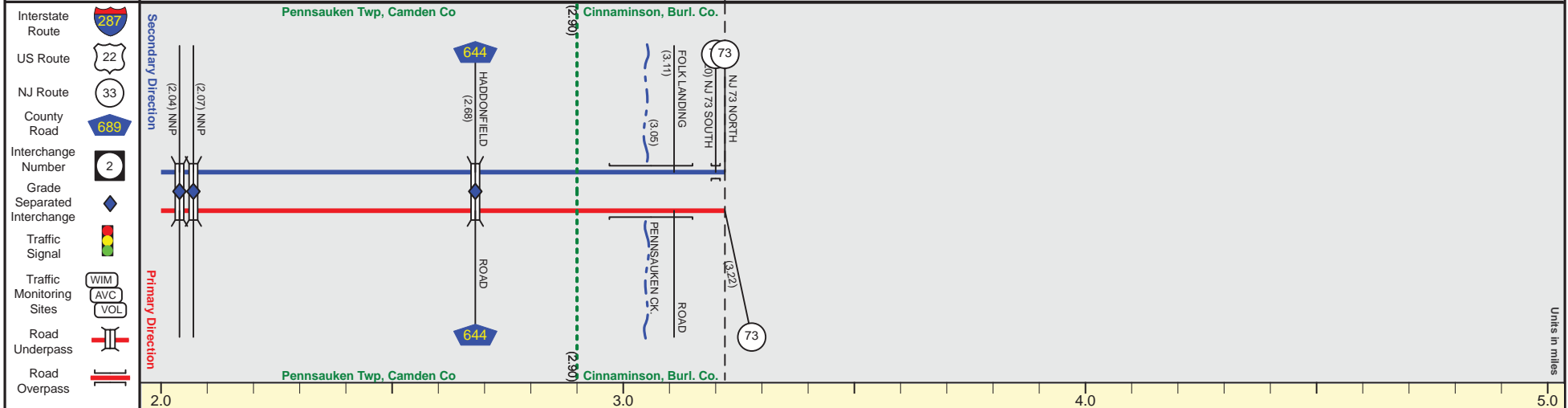
Date last inventoried: May 2014

# NJ 90 (West to East)

Mile Posts: 2.000 - 3.220



Pavement	36	24
Shoulder	12	
Number of Lanes	3	2
Speed Limit	45	
Street Name	Betsy Ross Bridge	



Street Name	Betsy Ross Bridge		
Jurisdiction	N.J.D.O.T.		
Functional Class	Urban Principal Arterial Freeway/Expressway		
Federal Aid - NHS Sy	NHS		
Control Section	0433	0330	
Speed Limit	45	50	
Number of Lanes	3	2	
Med. Type	Positive		
Med. Width	26	12	6
Pavement	36	24	20
Shoulder	18	12	
Traffic Volume	27,586 (2013)		
Traffic Sta. ID	7-4-336		
Structure No.	0433195 0433153	0433154	0433155 0330150
Enlarged Views	See Enlarged View #36		

SRI = 0000090

Date last inventoried: May 2014