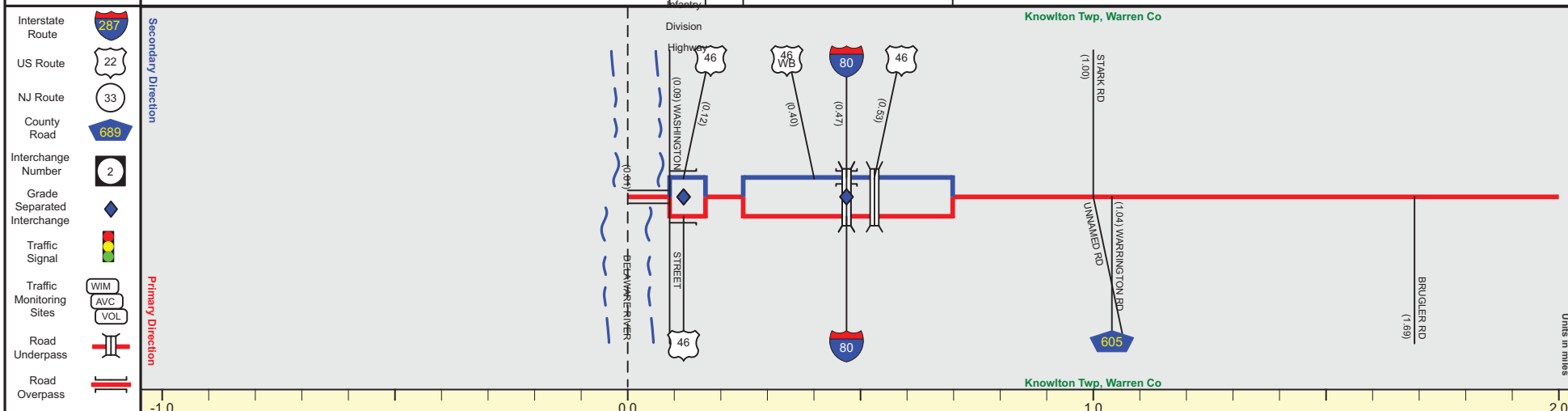


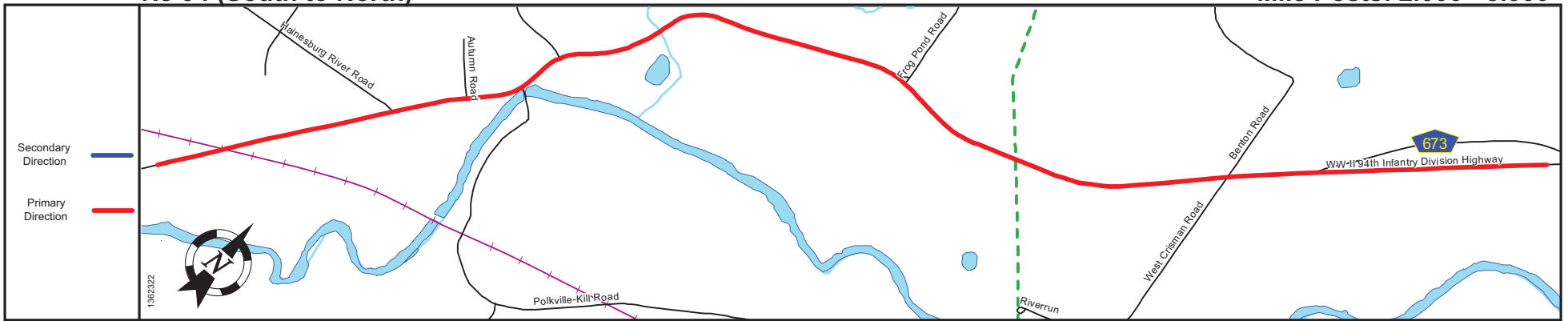
Pavement	12	24
Shoulder	0	0
Number of Lanes	1	1 + 2
Speed Limit	35	35
Street Name	WW II 94th Infantry Highway	WW II 94th Infantry Highway



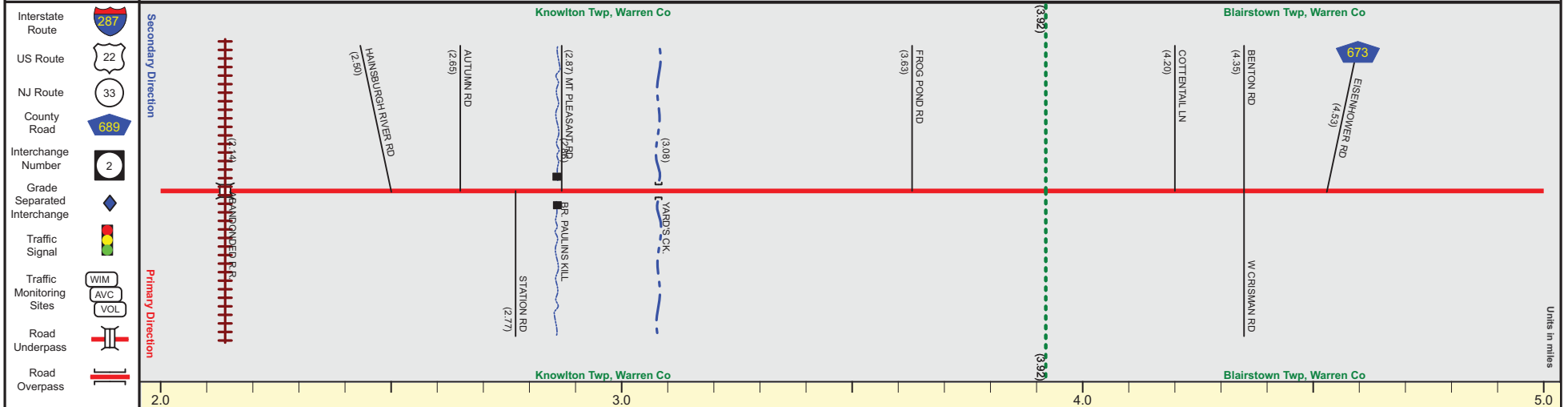
Street Name	WW II 94th Infantry Division Highway	
Jurisdiction	D.R.J.T.B.C.	N.J.D.O.T.
Functional Class	Urban Minor Arterial	Rural Minor Arterial
Federal Aid - NHS Sy	STP	
Control Section	2117	2115 + 2117
Speed Limit	35	50
Number of Lanes	2 + 1 + 2	1 + 2
Med. Type	None Positive None	Positive
Med. Width	0 VAR 0	VAR
Pavement	24	30 + 24
Shoulder	2 + 1	2 + 1 + 4
Traffic Volume	5,979 (2018)	
Traffic Sta. ID	92115	
Structure No.	3300341	2115151 2107158 2115150 2115153
Enlarged Views	See Enlarged View #29	

# NJ 94 (South to North)

Mile Posts: 2.000 - 5.000



Pavement	
Shoulder	
Number of Lanes	
Speed Limit	
Street Name	



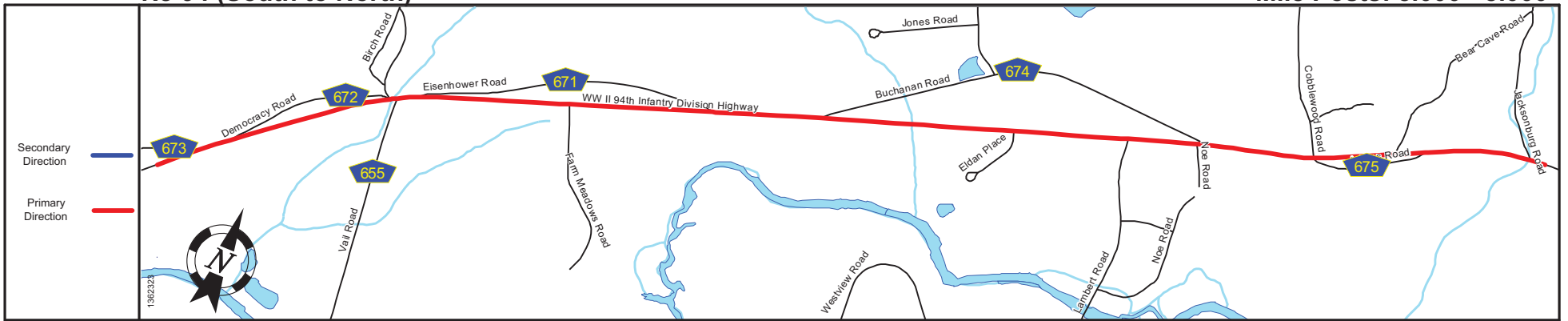
Street Name	WW II 94th Infantry Division Highway			
Jurisdiction	N.J.D.O.T.			
Functional Class	Rural Minor Arterial			
Federal Aid - NHS Sy	STP			
Control Section	2117			
Speed Limit	50	35	50	
Number of Lanes	2			
Med. Type	None			
Med. Width	0			
Pavement	24			
Shoulder	4	6	4	8
Traffic Volume	5,394 (2018)			
Traffic Sta. ID	1-5-p29			
Structure No.		2117153	2117154	
Enlarged Views				

SRI = 0000094\_\_

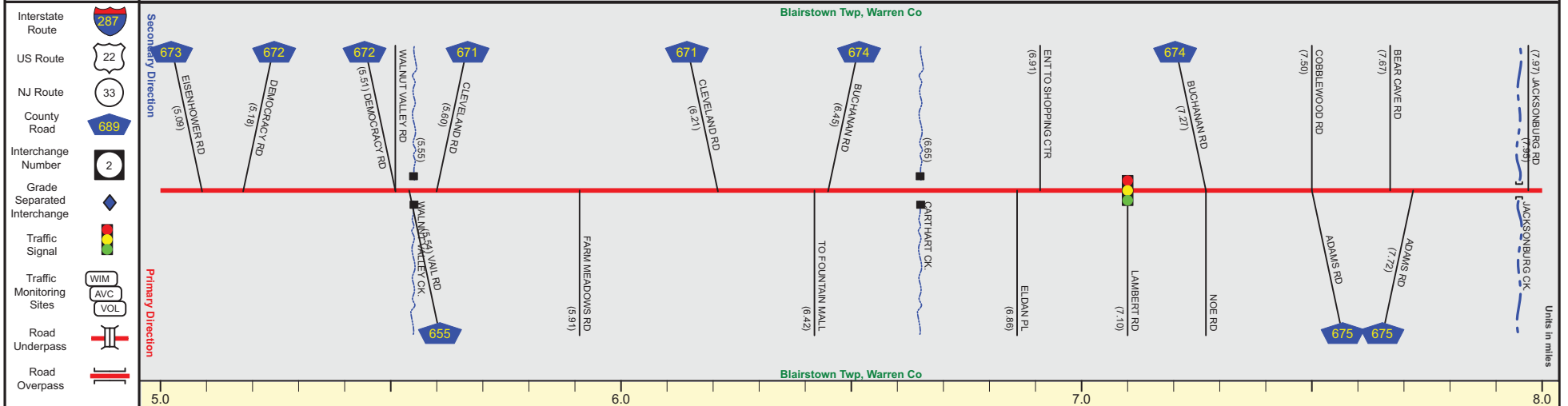
Date last inventoried: April 2016

# NJ 94 (South to North)

Mile Posts: 5.000 - 8.000



Pavement	
Shoulder	
Number of Lanes	
Speed Limit	
Street Name	

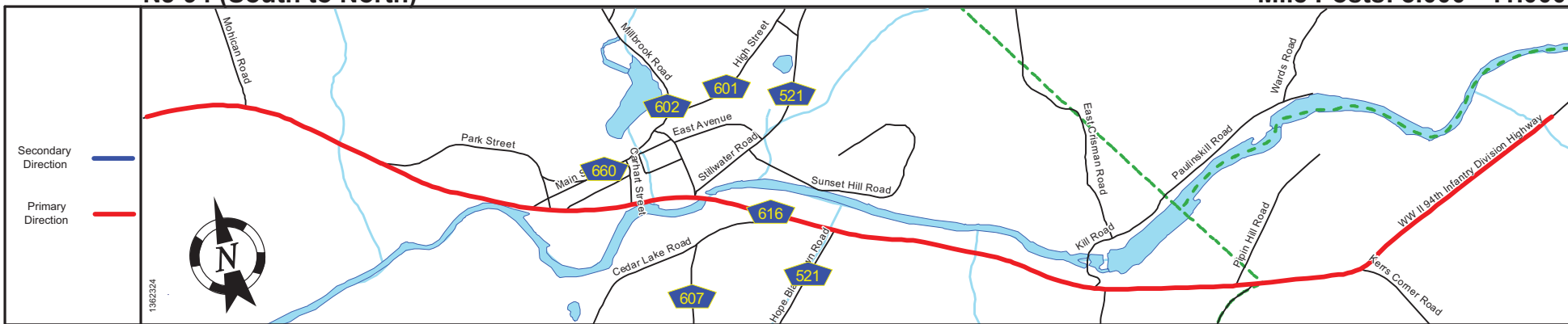


SRI = 0000094\_\_

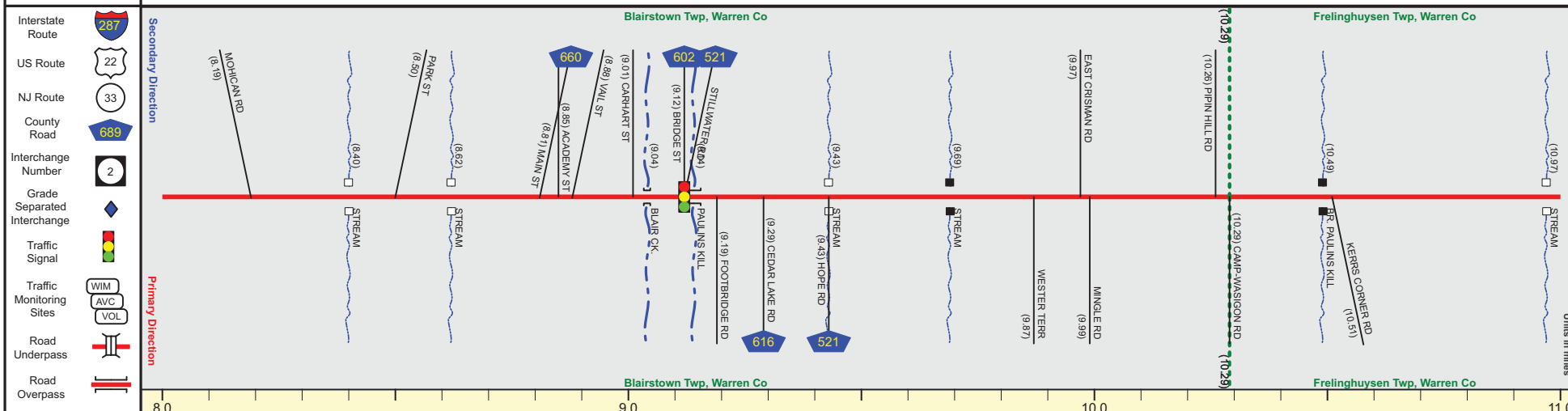
Date last inventoried: April 2016

# NJ 94 (South to North)

Mile Posts: 8.000 - 11.000



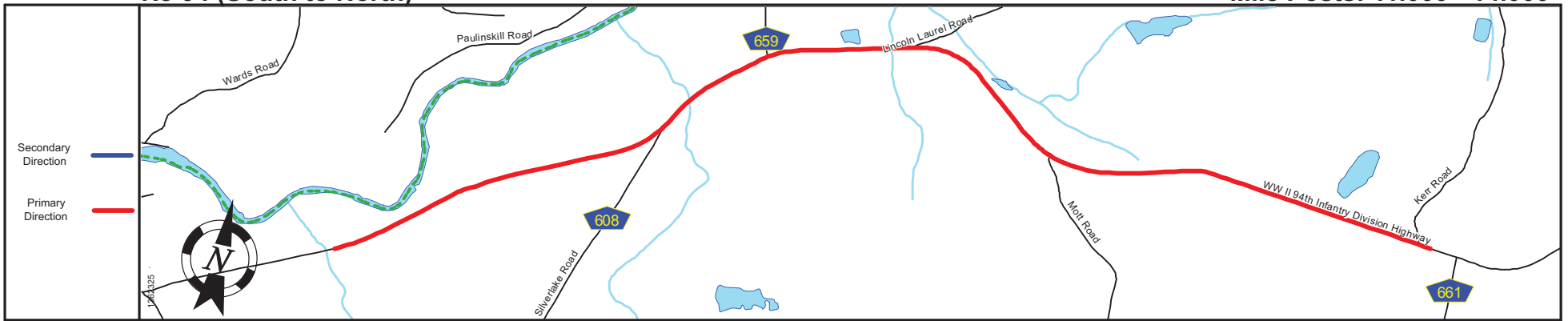
Pavement	
Shoulder	
Number of Lanes	
Speed Limit	
Street Name	



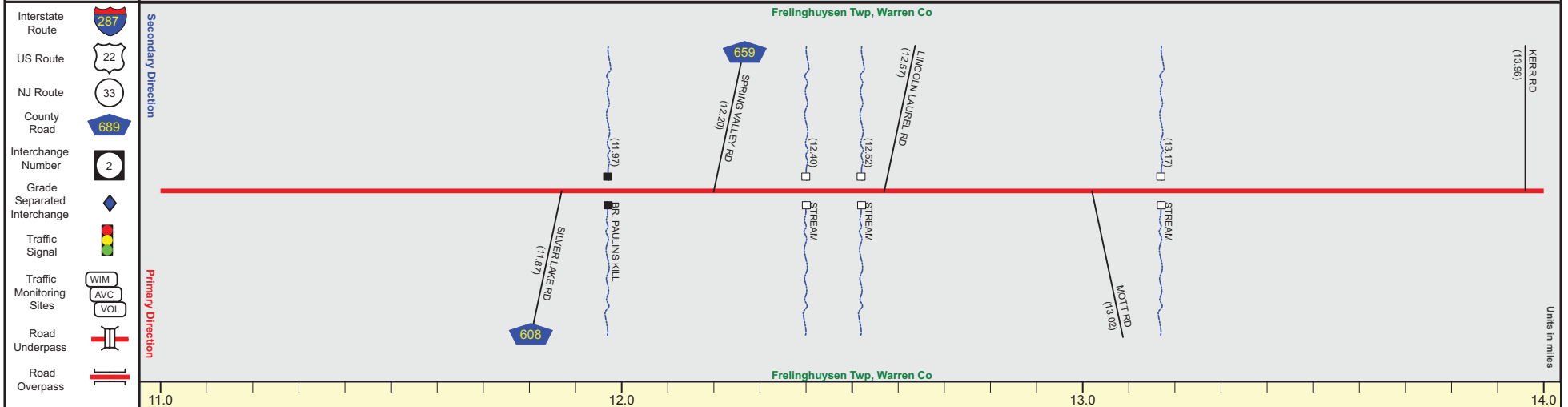
Street Name	WW II 94th Infantry Division Highway											
Jurisdiction	N.J.D.O.T.											
Functional Class	Rural Minor Arterial											
Federal Aid - NHS Sy	STP											
Control Section	2117					2118						
Speed Limit	50	40	35	40	45							
Number of Lanes	2											
Med. Type	None											
Med. Width	0											
Pavement	24											
Shoulder	8	6	8	4	8	3						
Traffic Volume						7,311 (2017)		5,182 (2017)				
Traffic Sta. ID						1-6-030		1-4-311				
Structure No.	2117158		2117159		2117160	2117161	2118150			2118151		
Enlarged Views												

SRI = 0000094\_

Date last inventoried: April 2016



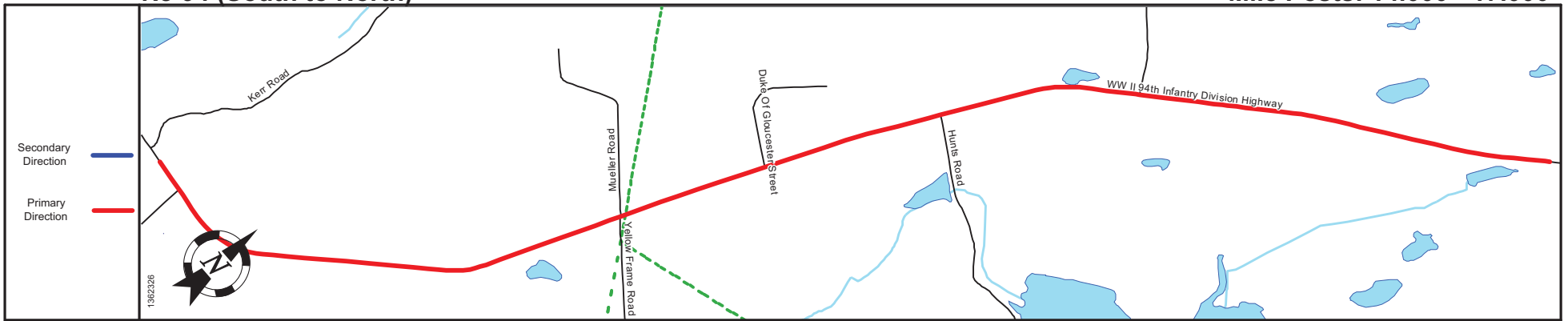
Pavement	
Shoulder	
Number of Lanes	
Speed Limit	
Street Name	



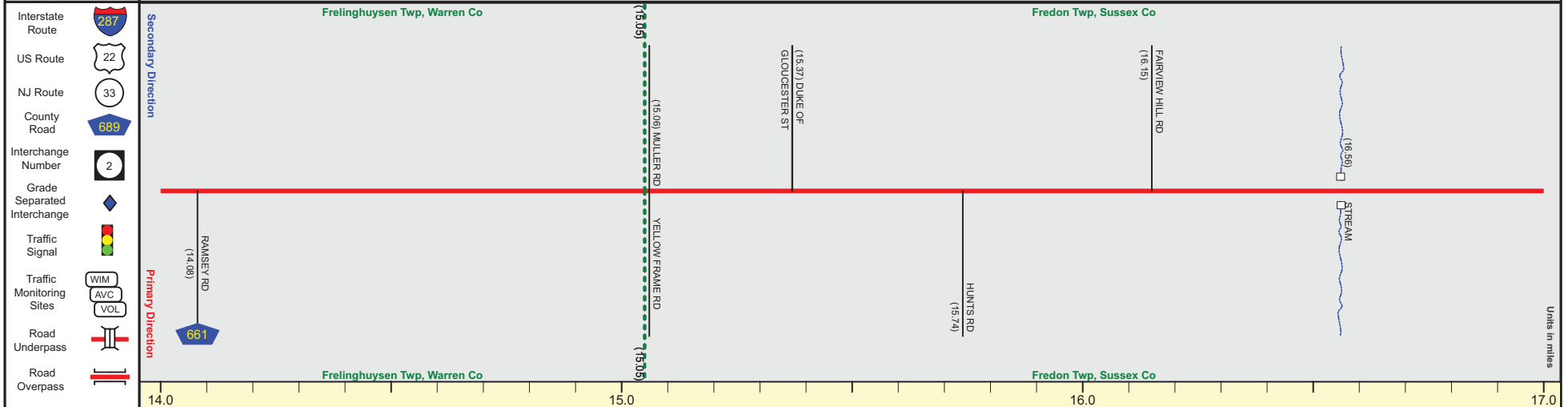
Street Name	WW II 94th Infantry Division Highway			
Jurisdiction	N.J.D.O.T.			
Functional Class	Rural Minor Arterial			
Federal Aid - NHS Sy	STP			
Control Section	2118			
Speed Limit	45	35	45	
Number of Lanes	2			
Med. Type	None			
Med. Width	0			
Pavement	24			
Shoulder	3	5	3	4
Traffic Volume	4,130 (2016)			
Traffic Sta. ID	1-7-14			
Structure No.	2118153		2118154	2118155
Enlarged Views				

# NJ 94 (South to North)

Mile Posts: 14.000 - 17.000



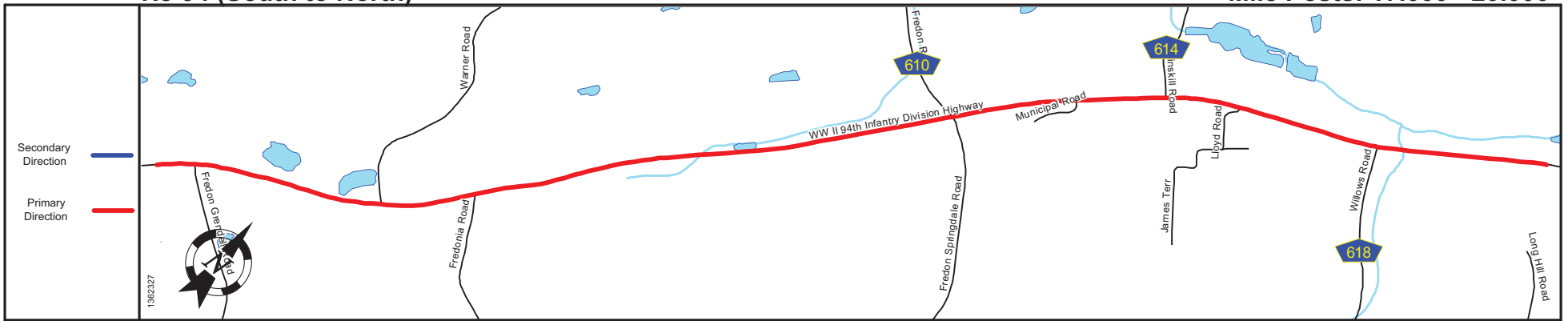
Pavement	
Shoulder	
Number of Lanes	
Speed Limit	
Street Name	



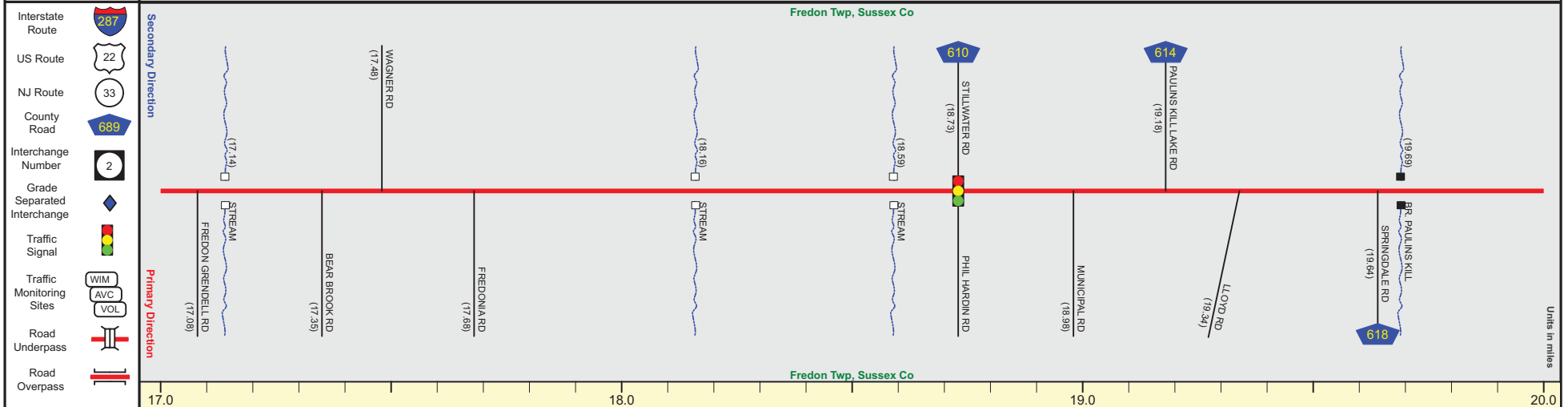
Street Name	WW II 94th Infantry Division Highway	
Jurisdiction	N.J.D.O.T.	
Functional Class	Rural Minor Arterial	
Federal Aid - NHS Sy	STP	
Control Section	2118	1908
Speed Limit	45	50
Number of Lanes	2	
Med. Type	None	
Med. Width	0	
Pavement	24	30
Shoulder	4	8
Traffic Volume		
Traffic Sta. ID		
Structure No.		1908150
Enlarged Views		

SRI = 0000094\_\_

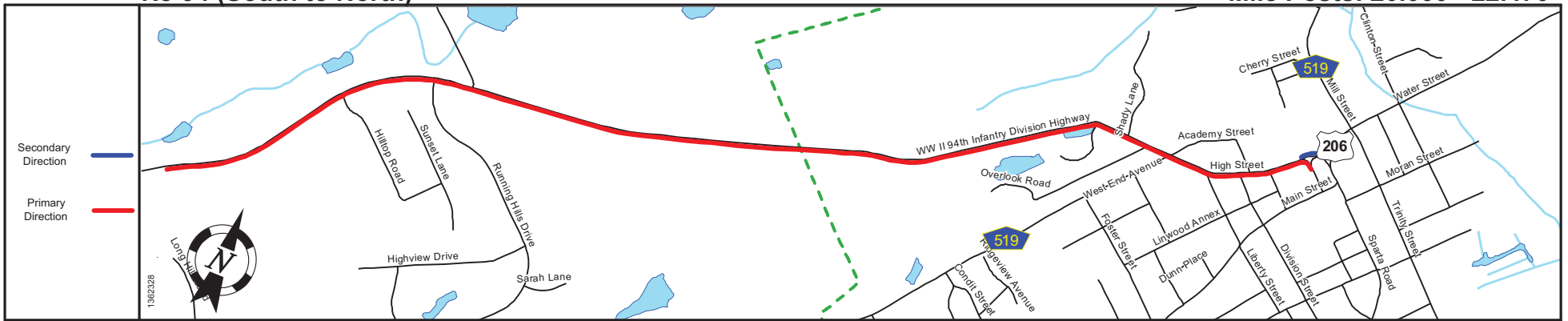
Date last inventoried: April 2016



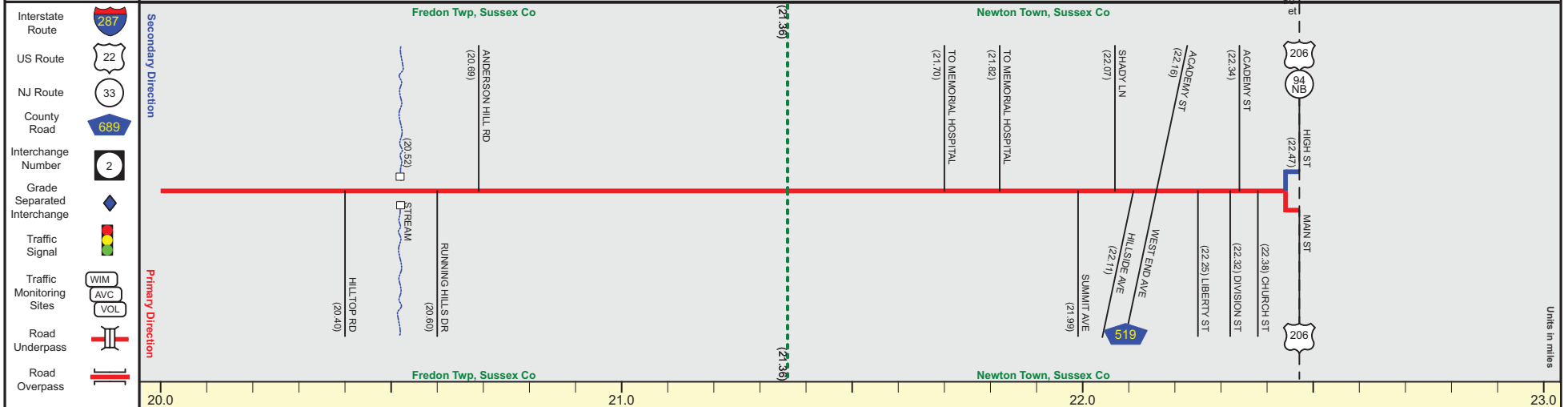
Pavement	
Shoulder	
Number of Lanes	
Speed Limit	
Street Name	



Street Name	WW II 94th Infantry Division Highway	
Jurisdiction	N.J.D.O.T.	
Functional Class	Rural Minor Arterial	Urban Minor Arterial
Federal Aid - NHS Sy	STP	
Control Section	1908	
Speed Limit	50	45
Number of Lanes	2	
Med. Type	None	
Med. Width	0	
Pavement	24	
Shoulder	3	6
Traffic Volume	5,924 (2016)	9,936 (2016)
Traffic Sta. ID	1-6-031	161-905
Structure No.	1908151	1908152
Enlarged Views		1908153



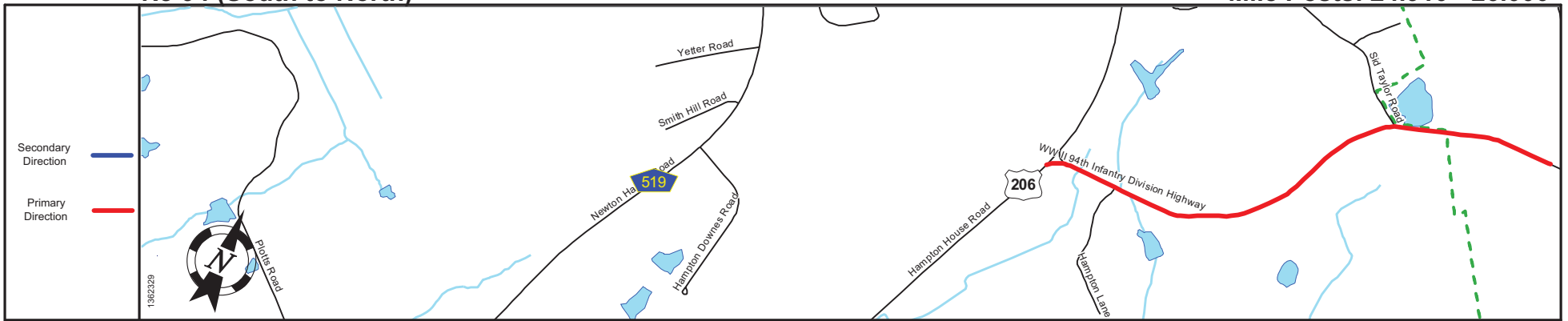
Pavement	
Shoulder	
Number of Lanes	
Speed Limit	
Street Name	



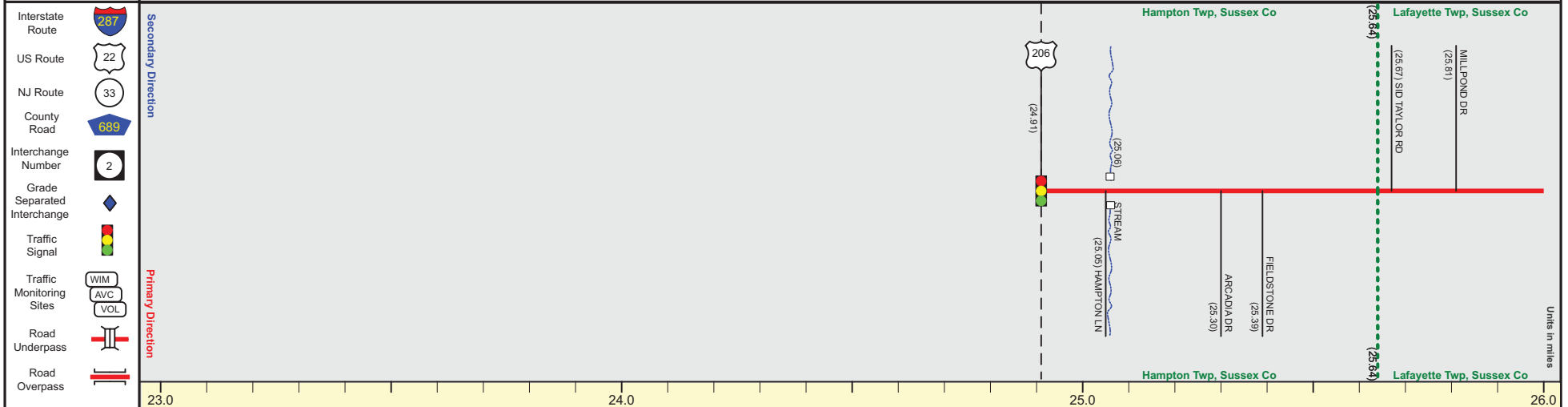
Street Name	WW II 94th Infantry Division Highway		High Street	
Jurisdiction	N.J.D.O.T.			
Functional Class	Urban Minor Arterial			
Federal Aid - NHS Sy	STP			
Control Section	1908			
Speed Limit	45	40	30	25
Number of Lanes	2			
Med. Type	None			
Med. Width	0			
Pavement	24	32	24	
Shoulder	6	3	2	
Traffic Volume	7,219 (2016)			
Traffic Sta. ID	1-5,302			
Structure No.				
Enlarged Views	See Enlarged View #37			

MP 22.47 = Begin Conc. With US 206 MP 109.18  
 MP 22.47-24.91 See US 206 MP 109.18-11.53





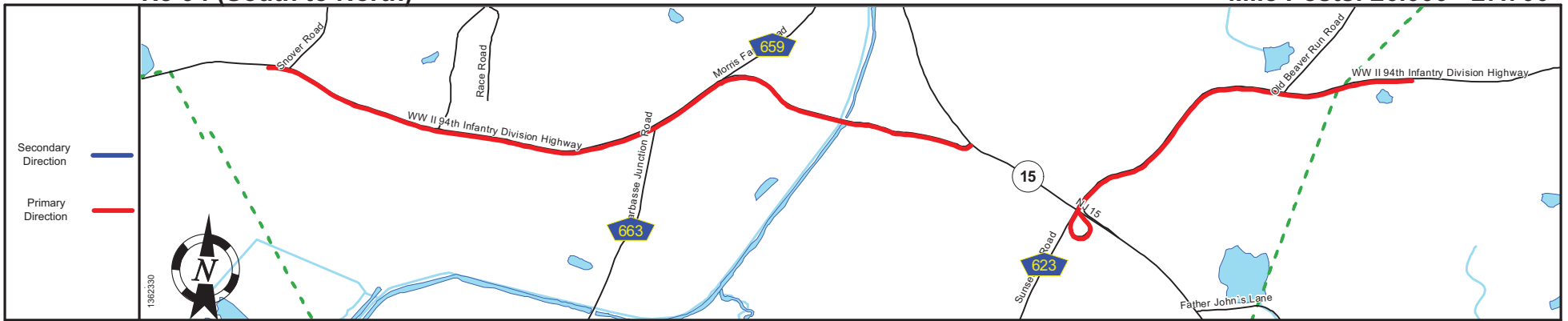
Pavement	
Shoulder	
Number of Lanes	
Speed Limit	
Street Name	



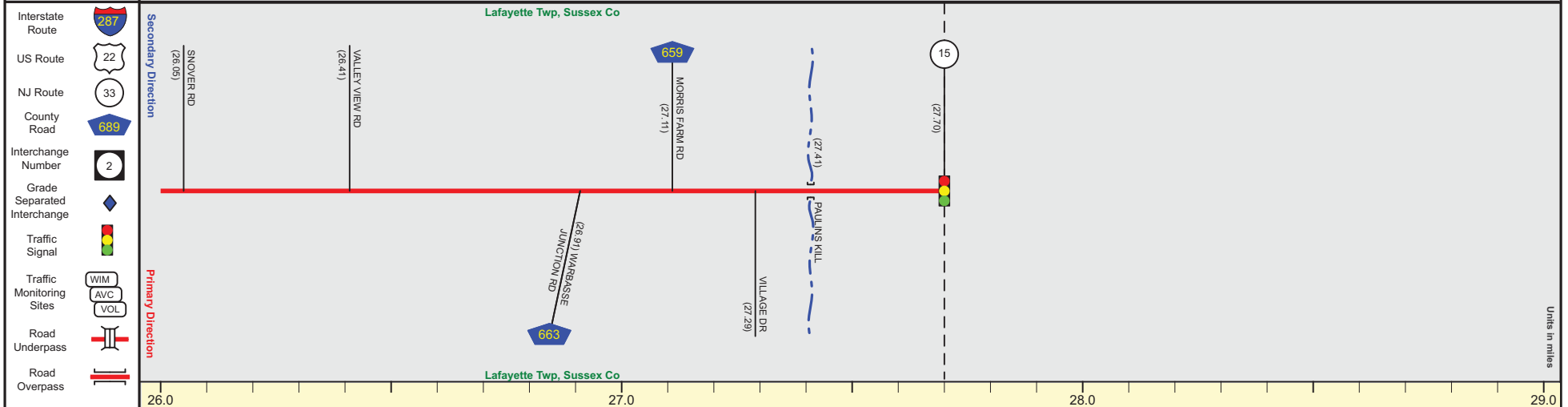
Street Name	WW II 94th Infantry Division Highway	
Jurisdiction	N.J.D.O.T.	
Functional Class	Urban Minor Arterial	Rural Minor Arterial
Federal Aid - NHS Sy	STP	
Control Section	1909	
Speed Limit	45	
Number of Lanes	2	
Med. Type	None	
Med. Width	0	
Pavement	24	
Shoulder	2	12
Traffic Volume	8,733 (2016)	
Traffic Sta. ID	91912	
Structure No.		
Enlarged Views		

# NJ 94 (South to North)

Mile Posts: 26.000 - 27.700



Pavement	
Shoulder	
Number of Lanes	
Speed Limit	
Street Name	



Street Name	WW II 94th Infantry Division Highway		
Jurisdiction	N.J.D.O.T.		
Functional Class	Rural Minor Arterial		
Federal Aid - NHS Sy	STP		
Control Section	1909		
Speed Limit	45		
Number of Lanes	2		
Med. Type	None		
Med. Width	0		
Pavement	24		
Shoulder	12	2	6 0
Traffic Volume	9,529 (2018)		
Traffic Sta. ID	121994		
Structure No.			1909151
Enlarged Views			

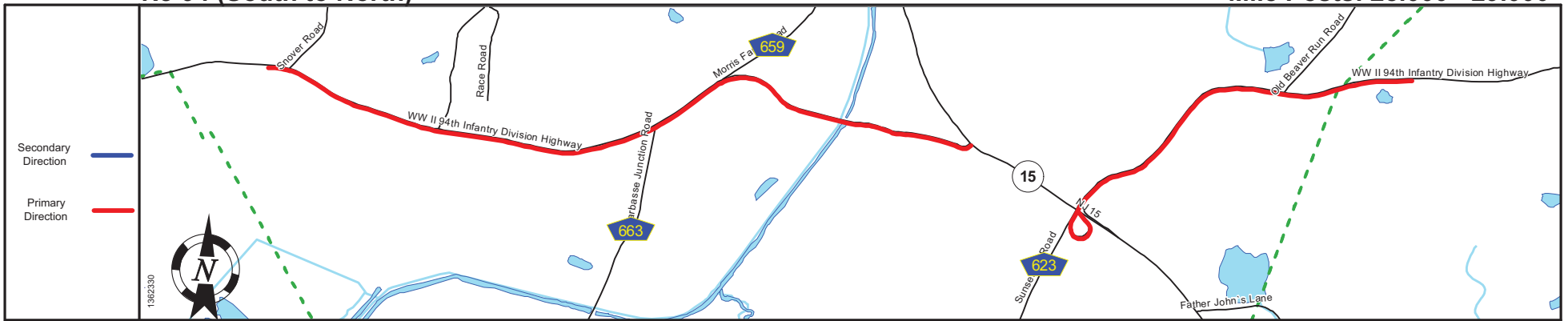
MP 27.70 = Begin Cdinc. With NJ 15 MP 16.88  
 MP 27.70-28.00 Sep NJ 15 MP 16.88-16.81

SRI = 0000094\_


Date last inventoried: April 2016

# NJ 94 (South to North)

Mile Posts: 28.000 - 29.000



Pavement	
Shoulder	
Number of Lanes	
Speed Limit	
Street Name	



Street Name	WW II 94th Infantry Division Highway	
Jurisdiction	N.J.D.O.T.	
Functional Class	Rural Minor Arterial	
Federal Aid - NHS Sy	STP	
Control Section	1909	
Speed Limit	35	45
Number of Lanes	1	2
Med. Type	None	
Med. Width	0	
Pavement	27	48
Shoulder	0	4
Traffic Volume	8	24
Traffic Sta. ID	6	3
Structure No.	0	0
Enlarged Views		

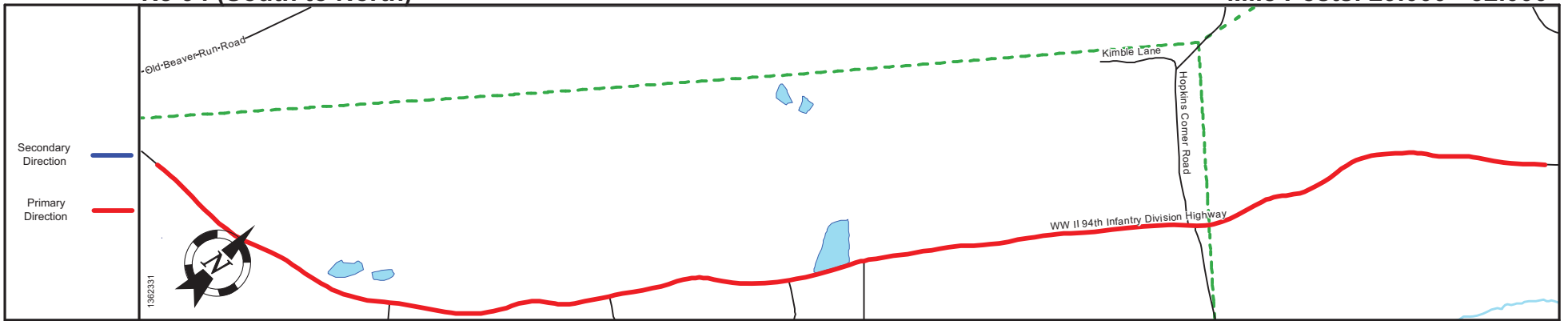
MP 28.00 = End Coinc With NJ 15 MP=18.81

SRI = 0000094\_

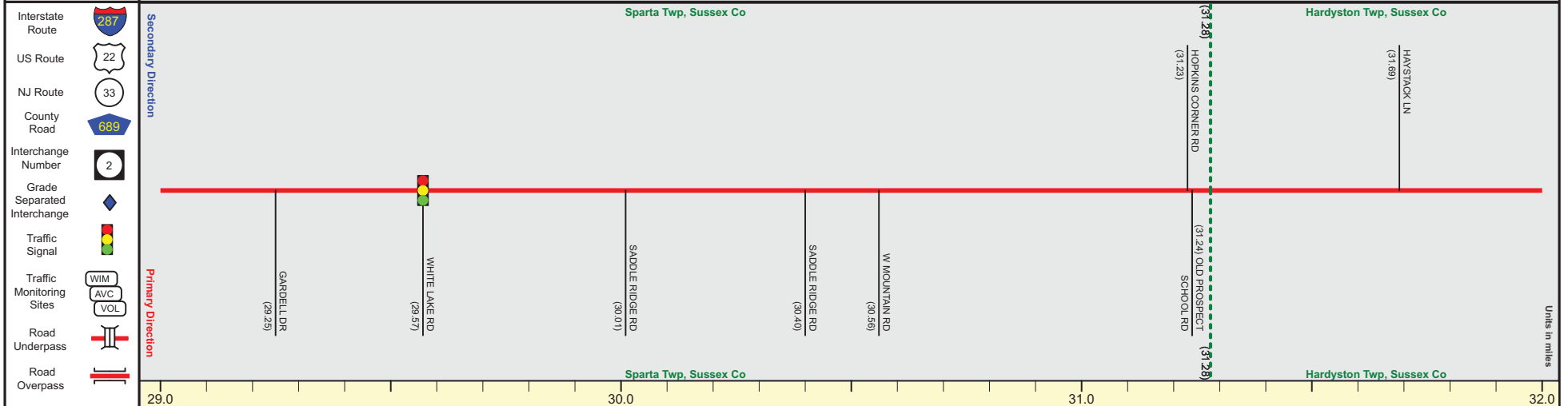
Date last inventoried: April 2016

# NJ 94 (South to North)

Mile Posts: 29.000 - 32.000



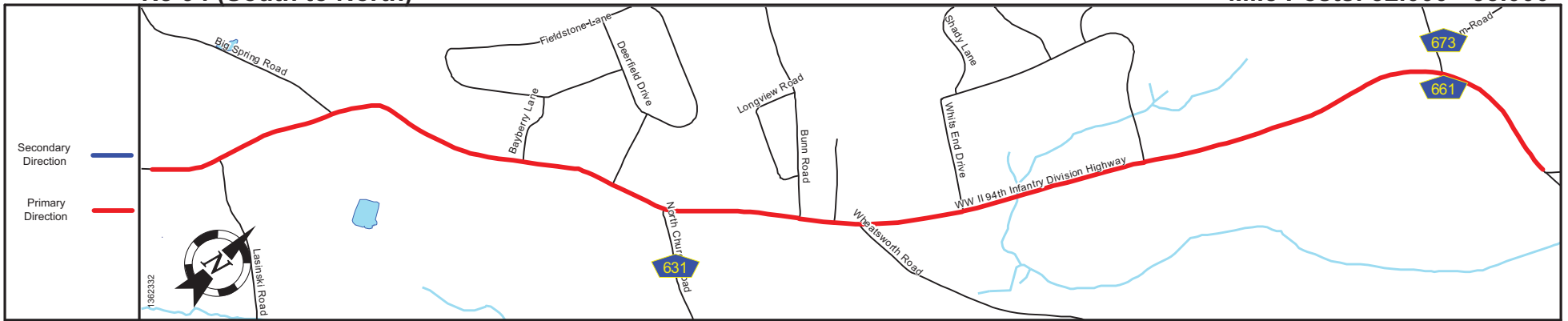
Pavement	
Shoulder	
Number of Lanes	
Speed Limit	
Street Name	



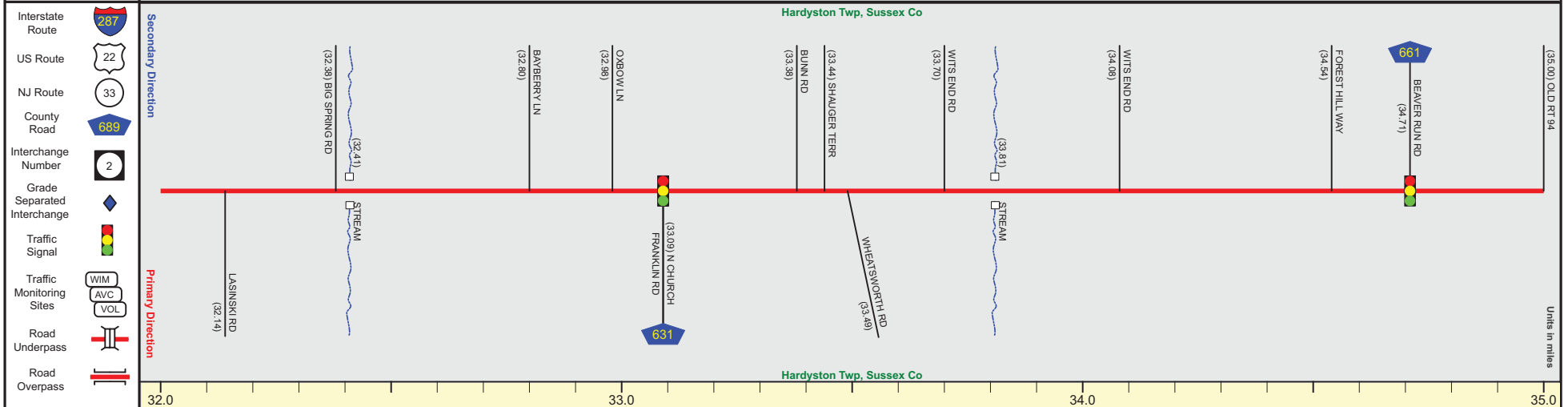
Street Name	WW II 94th Infantry Division Highway			
Jurisdiction	N.J.D.O.T.			
Functional Class	Rural Minor Arterial			
Federal Aid - NHS Sy	STP			
Control Section	1909			
Speed Limit	45	+	40	+
Number of Lanes	2			
Med. Type	None			
Med. Width	0			
Pavement	24			
Shoulder	0	+	2	+
Traffic Volume			13,354 (2018)	12,798 (2018)
Traffic Sta. ID			1-6,122	121995
Structure No.				
Enlarged Views				

SRI = 0000094\_\_

Date last inventoried: April 2016



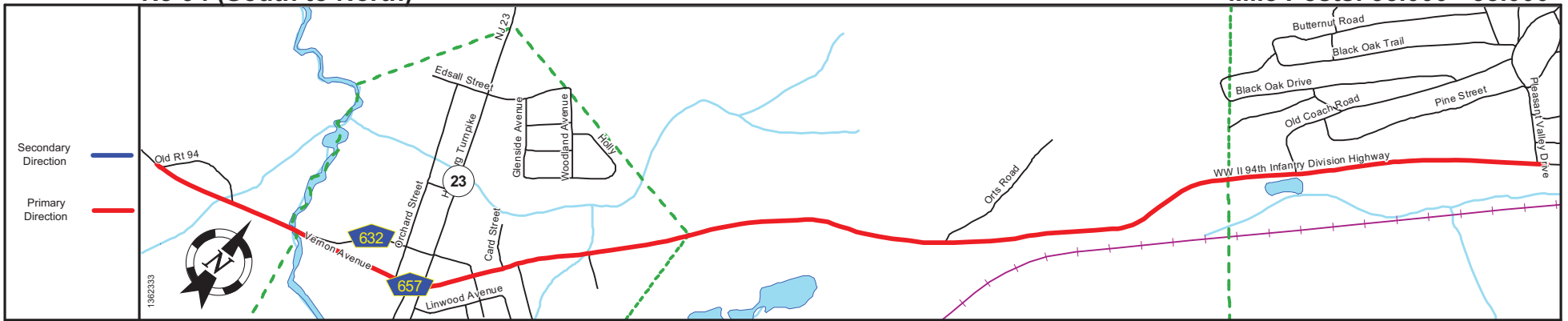
Pavement	
Shoulder	
Number of Lanes	
Speed Limit	
Street Name	



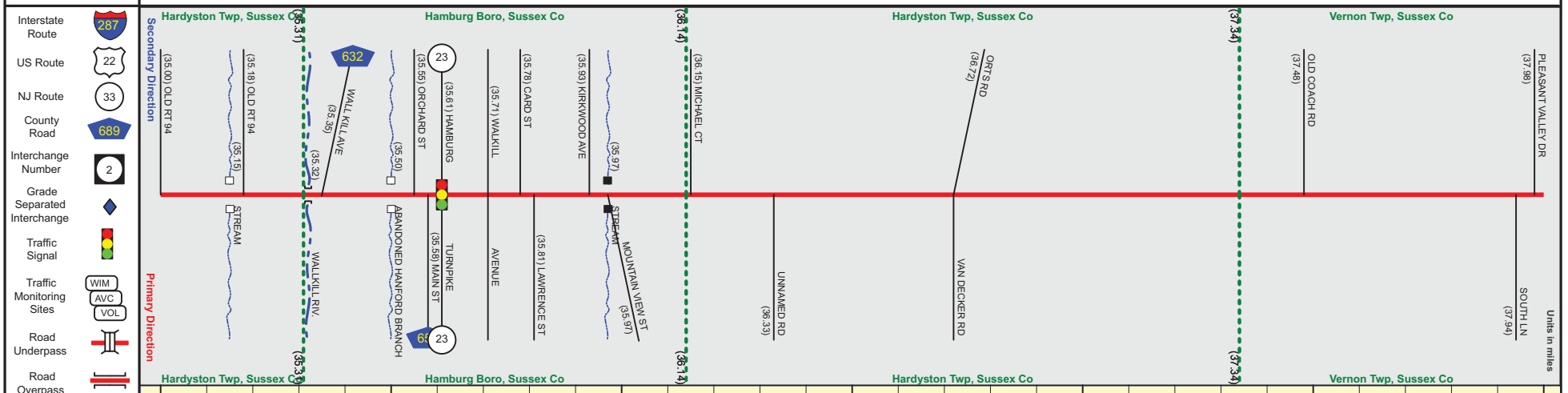
Street Name	WW II 94th Infantry Division Highway	
Jurisdiction	N.J.D.O.T.	
Functional Class	Rural Minor Arterial	Urban Minor Arterial
Federal Aid - NHS Sy	STP	
Control Section	1909	
Speed Limit	45	
Number of Lanes	2	
Med. Type	None	
Med. Width	0	
Pavement	24	
Shoulder	12	8
Traffic Volume	11,589 (2018) 11,520 (2017) 121996	
Traffic Sta. ID	94	
Structure No.	1-4-323	
Enlarged Views		

# NJ 94 (South to North)

Mile Posts: 35.000 - 38.000



Pavement	
Shoulder	
Number of Lanes	
Speed Limit	
Street Name	



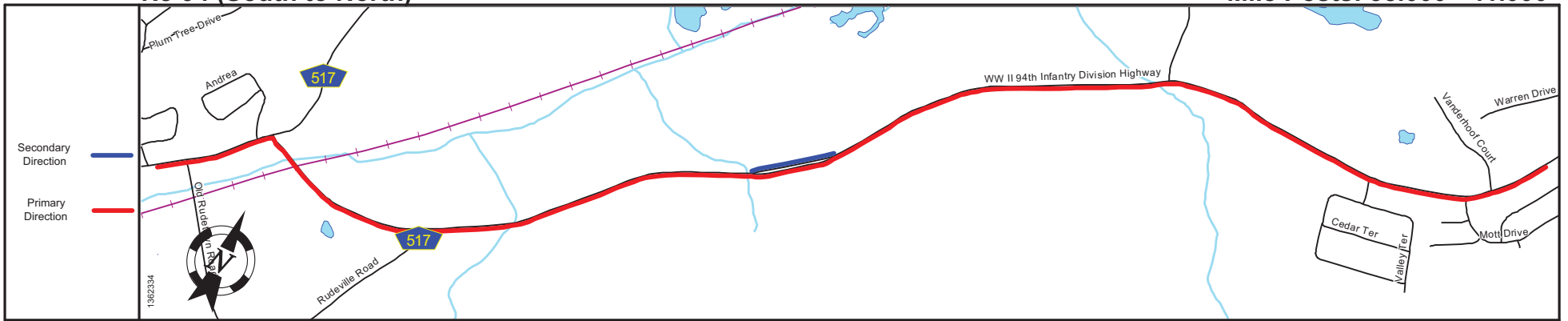
Street Name	WW II 94th Infantry Division Highway		Vernon Avenue		WW II 94th Infantry Division Highway	
Jurisdiction	N.J.D.O.T.					
Functional Class	Urban Minor Arterial					
Federal Aid - NHS Sy	STP					
Control Section	1909		1910			
Speed Limit	45	35	45	35		
Number of Lanes	2					
Med. Type	None					
Med. Width	0					
Pavement	24	40	24			
Shoulder	8	6	3	8	4	3
Traffic Volume	11,476,(2018)					
Traffic Sta. ID	91911					
Structure No.	1923150	1923151	1910150			
Enlarged Views						

SRI = 0000094\_

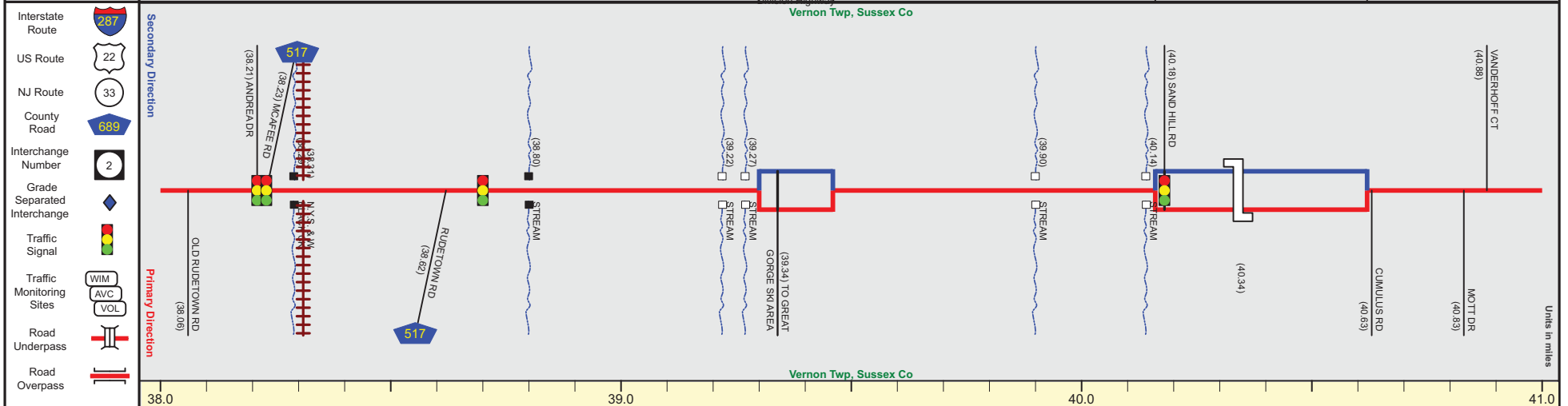
Date last inventoried: April 2016

# NJ 94 (South to North)

Mile Posts: 38.000 - 41.000



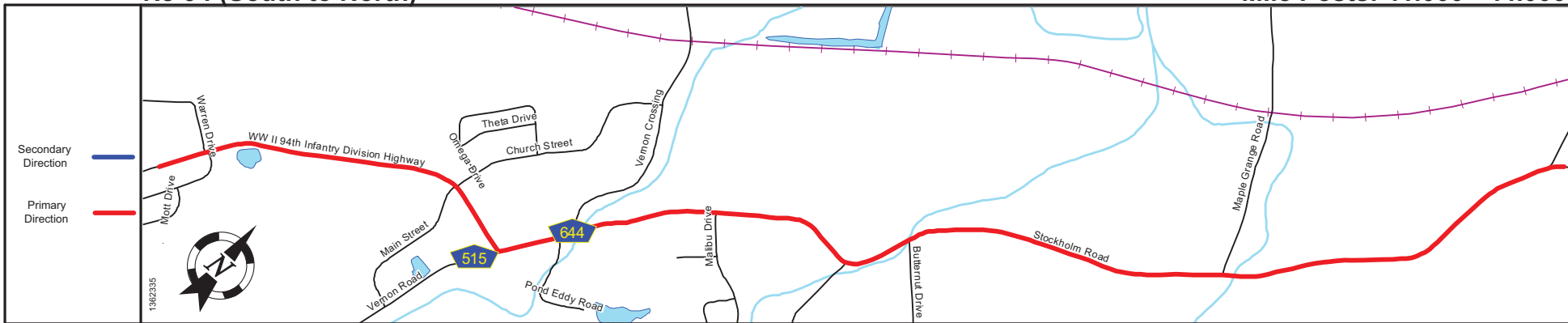
Pavement	12	12
Shoulder	10	8
Number of Lanes	1	1
Speed Limit	40	35
Street Name	WW II 94th Infantry Division Highway	WW II 94th Infantry Division Highway



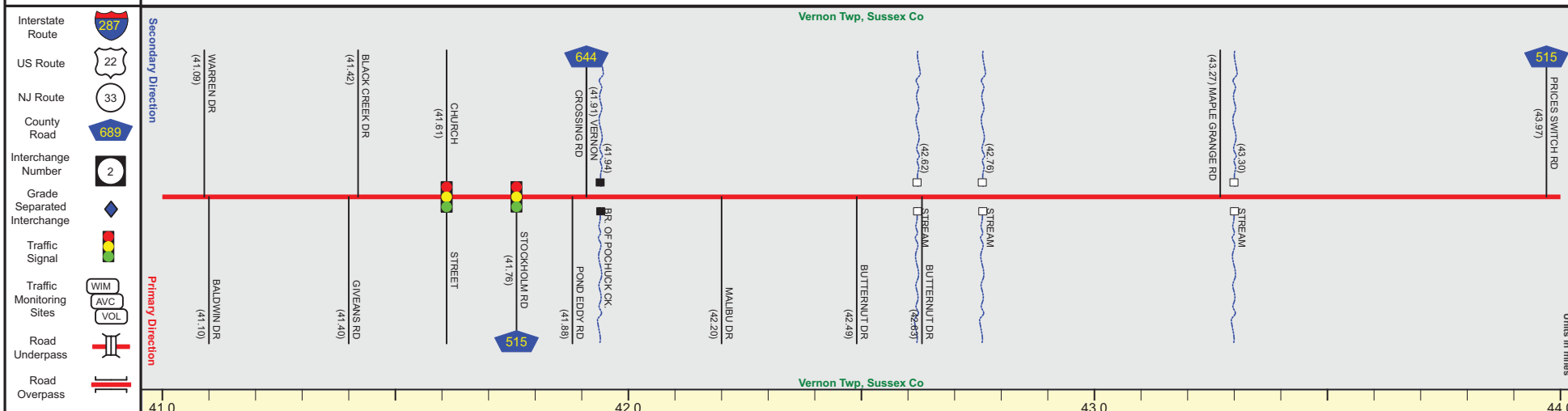
Street Name	WW II 94th Infantry Division Highway					
Jurisdiction	N.J.D.O.T.					
Functional Class	Urban Minor Arterial					
Federal Aid - NHS Sy	STP					
Control Section	1910					
Speed Limit	35		40		35	
Number of Lanes	2		1		2	
Med. Type	None		Curbed		None	
Med. Width	0		VAR		0	
Pavement	24		12		24	
Shoulder	3		5		3	
Traffic Volume	7,627 (2016)		11,437 (2016)			
Traffic Sta. ID	161929		1-8,591			
Structure No.	1910151	1910152	1910153	1910154	1910156	1910411
Enlarged Views						

SRI = 0000094\_

Date last inventoried: April 2016

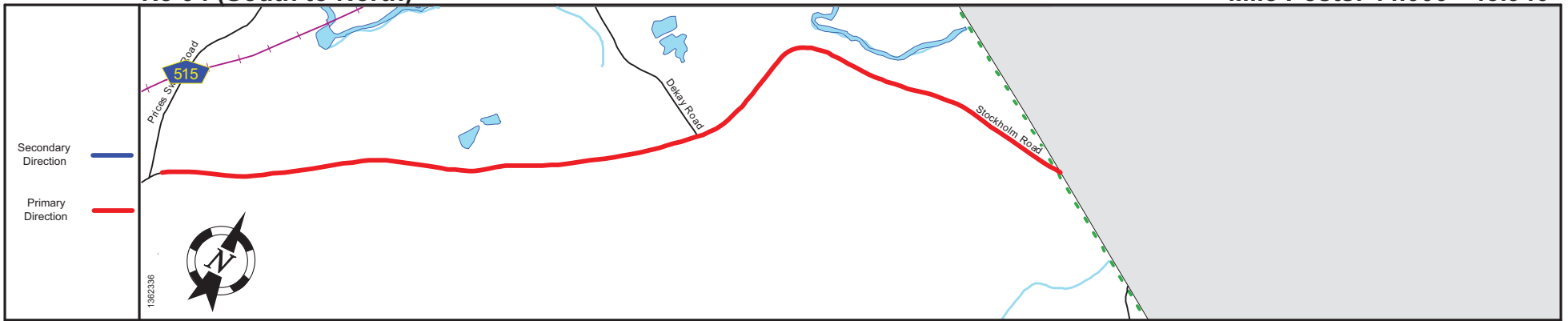


Pavement	
Shoulder	
Number of Lanes	
Speed Limit	
Street Name	

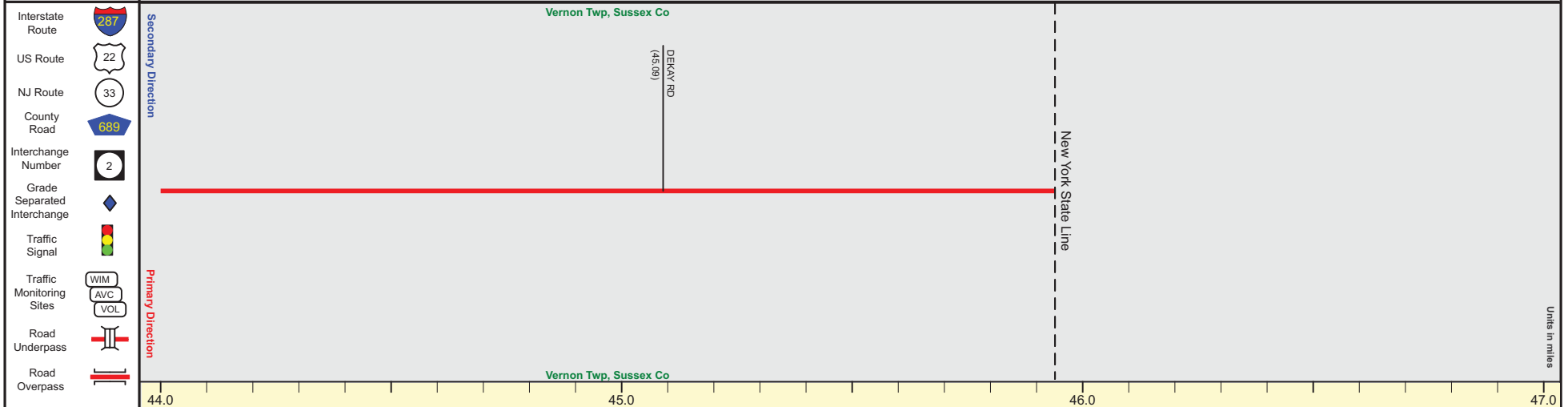


Street Name	WW II 94th Infantry Division Highway		Stockholm Road
Jurisdiction			N.J.D.O.T.
Functional Class		Urban Minor Arterial	Rural Minor Arterial
Federal Aid - NHS Sy			STP
Control Section			1910
Speed Limit		35	45
Number of Lanes			2
Med. Type			None
Med. Width			0
Pavement			24
Shoulder			3
Traffic Volume	10,087 (2016)	10,088 (2016)	
Traffic Sta. ID	161930	161931	
Structure No.		191Q155	
Enlarged Views			





Pavement	
Shoulder	
Number of Lanes	
Speed Limit	
Street Name	



Street Name	Stockholm Road	
Jurisdiction	N.J.D.O.T.	
Functional Class	Rural Minor Arterial	
Federal Aid - NHS Sy	STP	
Control Section	1910	
Speed Limit	45	
Number of Lanes	2	
Med. Type	None	
Med. Width	0	
Pavement	24	
Shoulder	3	
Traffic Volume	6,099 (2016)	
Traffic Sta. ID	1-8,598	
Structure No.		
Enlarged Views		

End NJ 94 MP=45.94