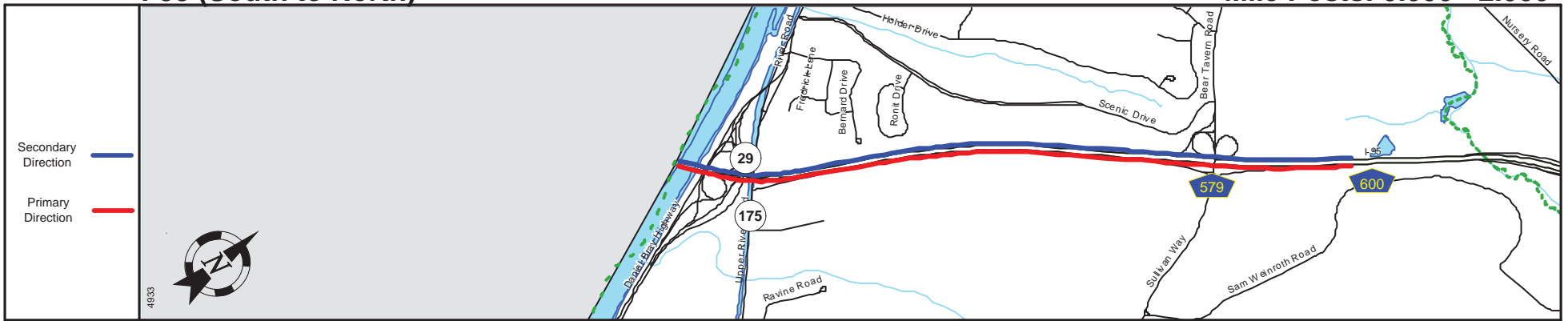
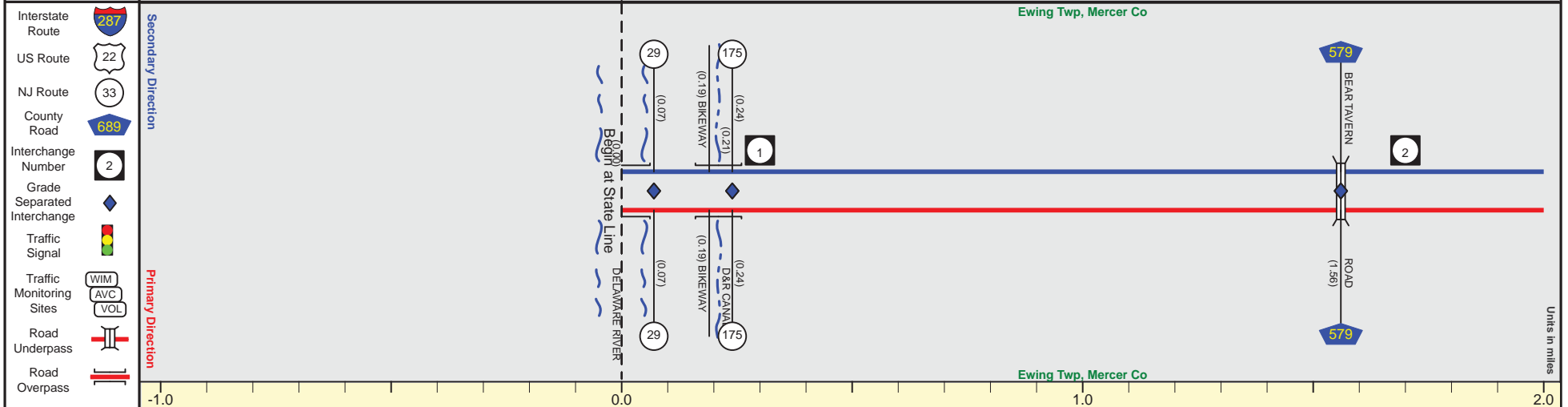


# I-95 (South to North)

Mile Posts: 0.000 - 2.000



Pavement	24	36
Shoulder	0	12
Number of Lanes	2	3
Speed Limit	55	65
Street Name	I-95	



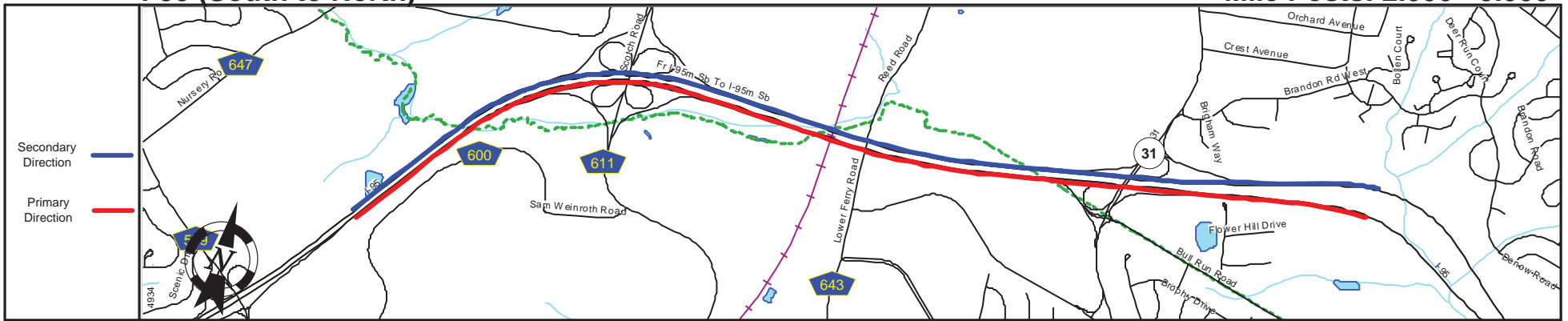
Street Name	I-95	
Jurisdiction	D.R.J.T.B.C.	N.J.D.O.T.
Functional Class	Urban Interstate	
Federal Aid - NHS Sy	STRAHNET Inter.	
Control Section	1120	
Speed Limit	55	65
Number of Lanes	2	3
Med. Type	Positive	
Med. Width	4	30
Pavement	24	36
Shoulder	0	12
Traffic Volume	55,350 (2014)	
Traffic Sta. ID	5-1-026	
Structure No.	N/A	1120151
Enlarged Views	See Enlarged View #13	

SRI = 0000095M\_

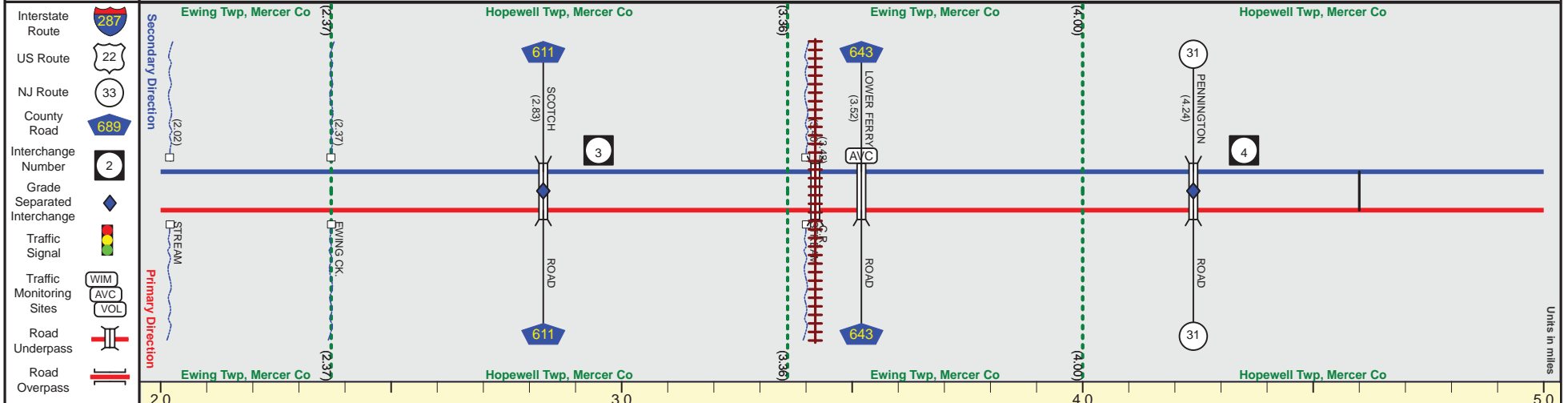
Date last inventoried: June 2015

# I-95 (South to North)

Mile Posts: 2.000 - 5.000



Pavement	36
Shoulder	12
Number of Lanes	3
Speed Limit	65
Street Name	I-95



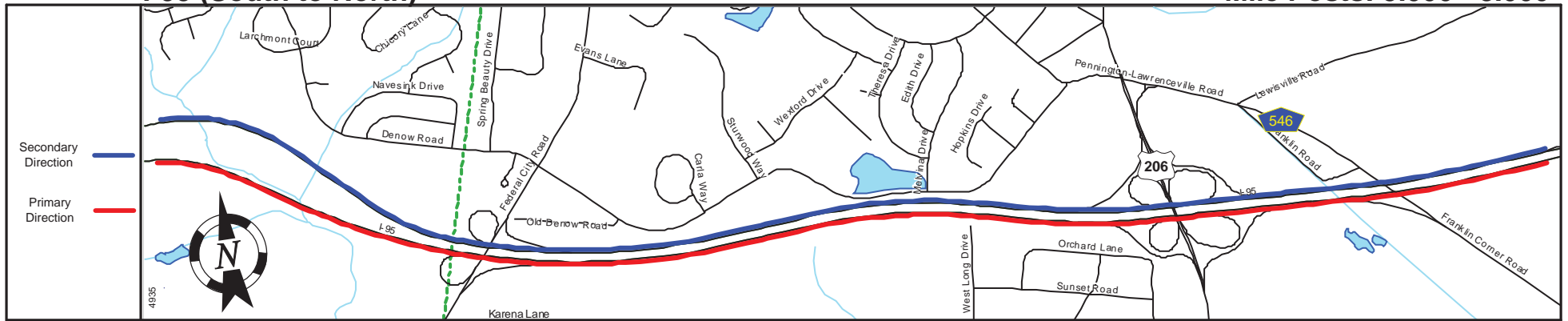
Street Name	I-95			
Jurisdiction	N.J.D.O.T.			
Functional Class	Urban Interstate			
Federal Aid - NHS Sy	STRAHNET Inter.			
Control Section	1120			
Speed Limit	65			
Number of Lanes	3			
Med. Type	30	Positive	Unprotected	Positive
Med. Width	30	VAR	60	
Pavement	36			
Shoulder	12			
Traffic Volume	3,063 (2012)		60,186 (2013)	
Traffic Sta. ID	12c036r		5-5-040	
Structure No.	N/A	1120152	1120153	1120156 N/A
Enlarged Views			1120157	1120160

SRI = 0000095M\_

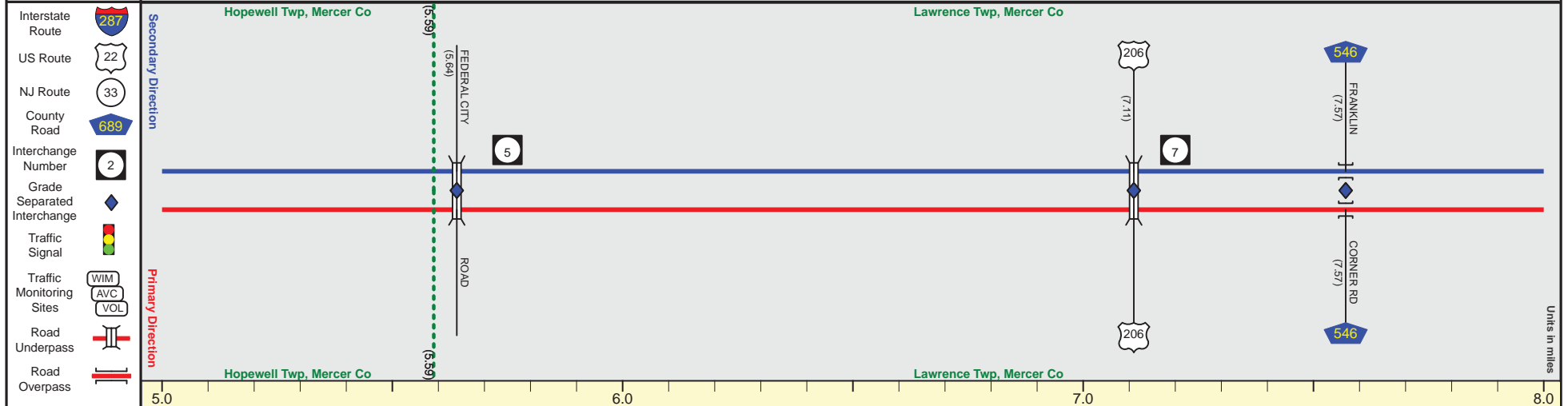
Date last inventoried: June 2015

# I-95 (South to North)

Mile Posts: 5.000 - 8.000



Pavement	36
Shoulder	12
Number of Lanes	3
Speed Limit	65
Street Name	I-95



Street Name	I-95		
Jurisdiction	N.J.D.O.T.		
Functional Class	Urban Interstate		
Federal Aid - NHS Sy	STRAHNET Inter.		
Control Section	1120	1138	
Speed Limit	65		
Number of Lanes	3		
Med. Type	Positive		
Med. Width	60	VAR	
Pavement	36		
Shoulder	20	12	
Traffic Volume	86,218 (2014) 89,220 (2012)	2,037 (2012) 4,155 (2012)	4,242 (2012) 4,155 (2012) 82,539 (2012)
Traffic Sta. ID	5-7-304 5-1-035	12c008r 12c009r	12c031r 12c009r 5-7-200
Structure No.	1138175	1138172	1138173 1138172
Enlarged Views			

SRI = 0000095M\_

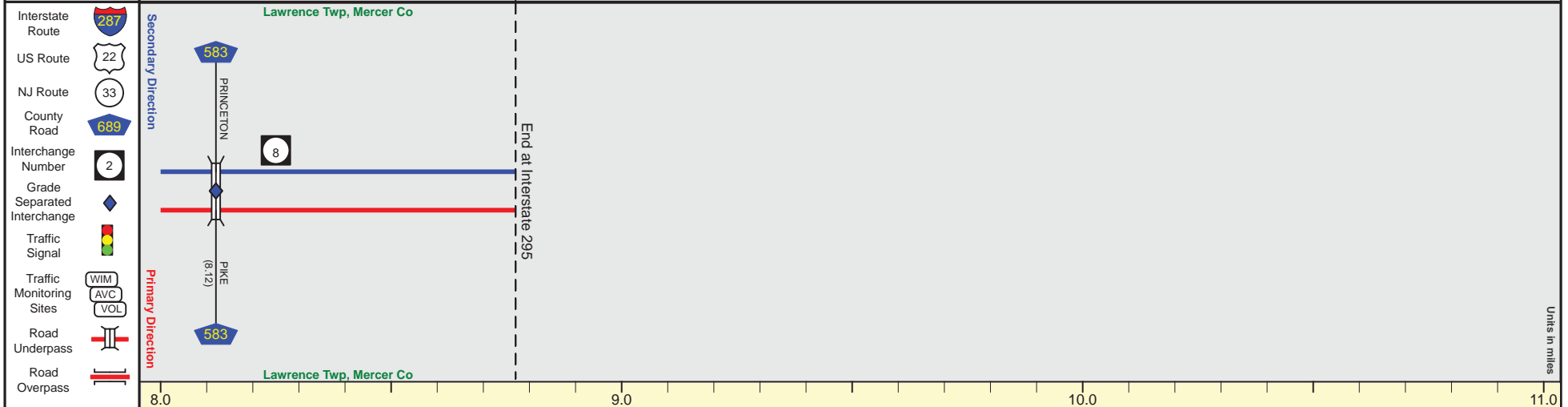
Date last inventoried: June 2015

# I-95 (South to North)

Mile Posts: 8.000 - 8.770



Pavement	36
Shoulder	12
Number of Lanes	3
Speed Limit	65
Street Name	I-95



Street Name	I-95
Jurisdiction	N.J.D.O.T.
Functional Class	Urban Interstate
Federal Aid - NHS Sy	STRAHNET Inter.
Control Section	1138
Speed Limit	65
Number of Lanes	3
Med. Type	Positive
Med. Width	60
Pavement	36
Shoulder	12
Traffic Volume	4,830 (2012) 1,841 (2012) 82,194 (2014)
Traffic Sta. ID	12c022r 12c043r 5-7-201
Structure No.	1138171
Enlarged Views	

SRI = 0000095M\_

Date last inventoried: June 2015