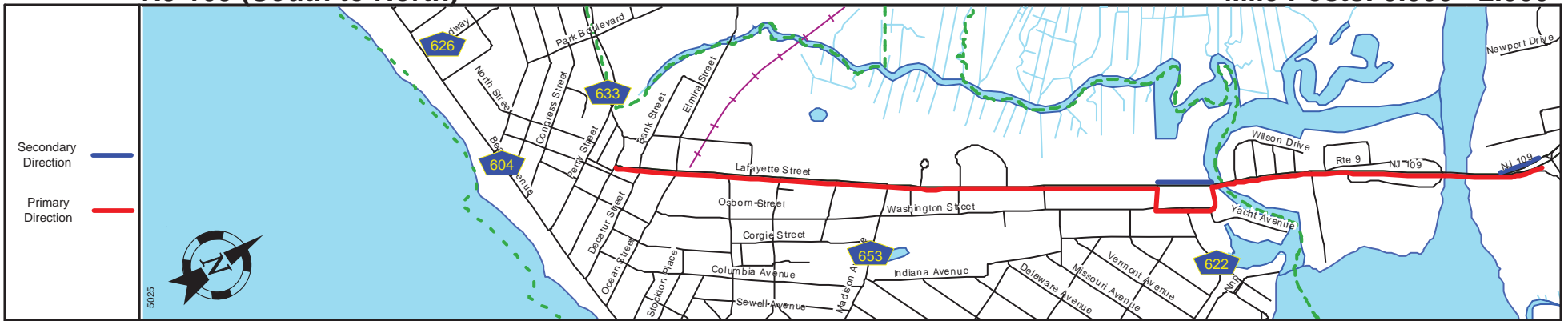
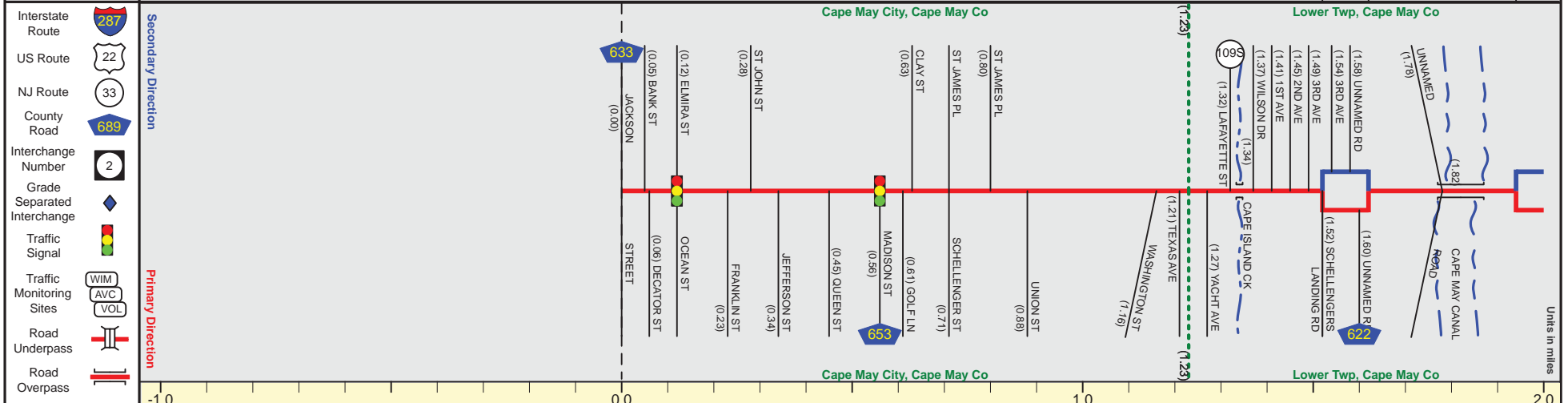


NJ 109 (South to North)

Mile Posts: 0.000 - 2.000



Pavement	24	26
Shoulder	0	0
Number of Lanes	2	2
Speed Limit	45	45
Street Name	NJ 109	NJ 109



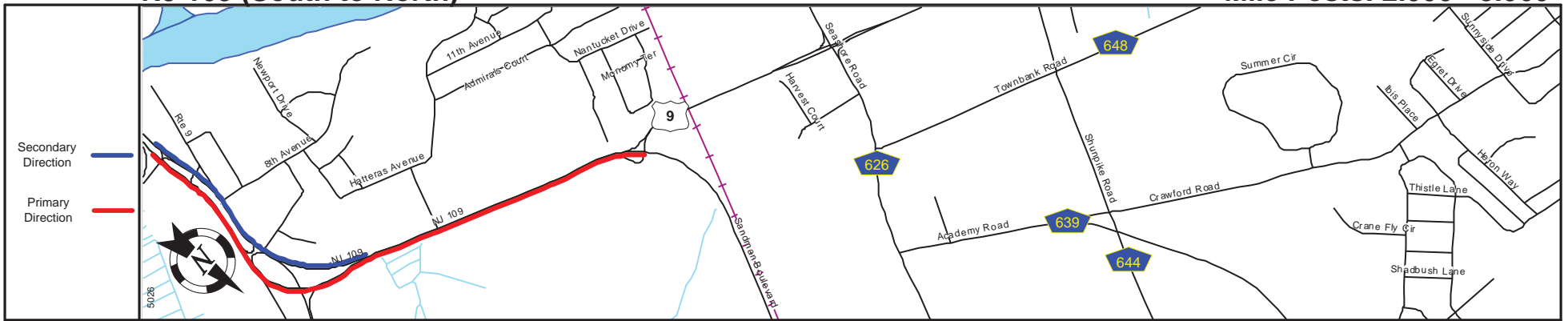
Street Name	Lafayette Street		Washington Avenue		NJ 109	
Jurisdiction	County		Urban Minor Arterial		N.J.D.O.T.	
Functional Class	STP		STP		STP	
Federal Aid - NHS Sy	0500		0501		0501	
Control Section	Begin NJ 109 MP=0.00					
Speed Limit	25		30		45	
Number of Lanes	2		4		2	
Med. Type	None		Curbed		None	
Med. Width	0		VAR		0	
Pavement	26	33	26	40	24	40
Shoulder	0		5		0	
Traffic Volume	9,225 (2014)		5,445 (2011)		19,999 (2012)	
Traffic Sta. ID	8-4-331		8-4-320		8-4-326	
Structure No.			N/A		050150	
Enlarged Views						

SRI = 0000109__

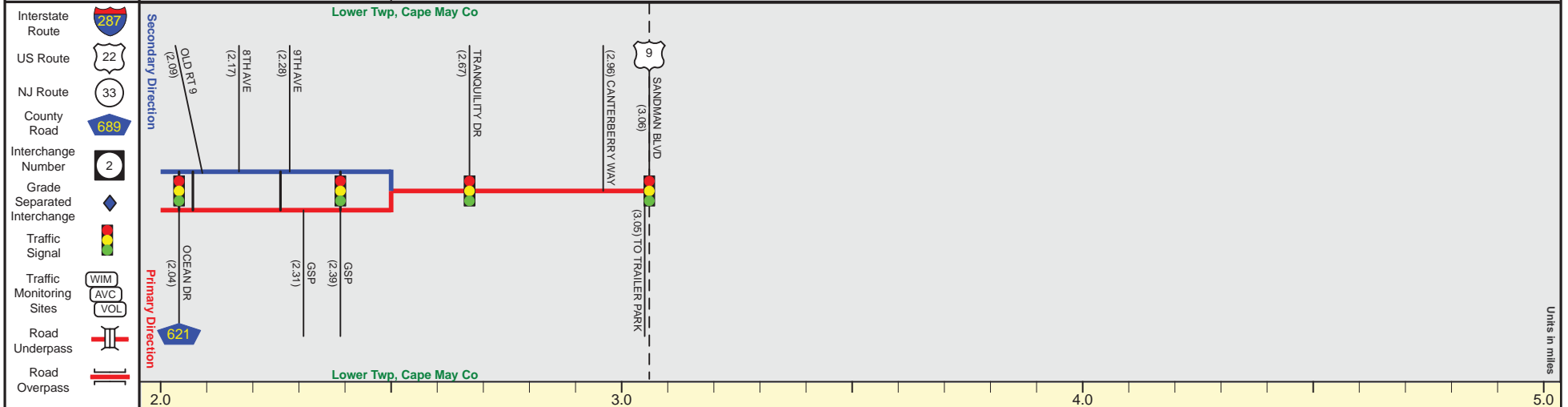
Date last inventoried: April 2015

NJ 109 (South to North)

Mile Posts: 2.000 - 3.060



Pavement	26	24
Shoulder	0	10
Number of Lanes	2	
Speed Limit	45	
Street Name	NJ 109	



Street Name	NJ 109	
Jurisdiction	N.J.D.O.T.	
Functional Class	Urban Minor Arterial	Urban Principal Arterial
Federal Aid - NHS Sy	STP	NHS
Control Section	0501	0518
Speed Limit	45	
Number of Lanes	2	
Med. Type	Unprotected	None
Med. Width	VAR	0
Pavement	26	24
Shoulder	0	10
Traffic Volume	18,693 (2012)	10,491 (2011)
Traffic Sta. ID	8-5-311	8-4-313
Structure No.		
Enlarged Views		

End NJ 109 MP=3.06

Units in miles

SRI = 0000109__

Date last inventoried: April 2015