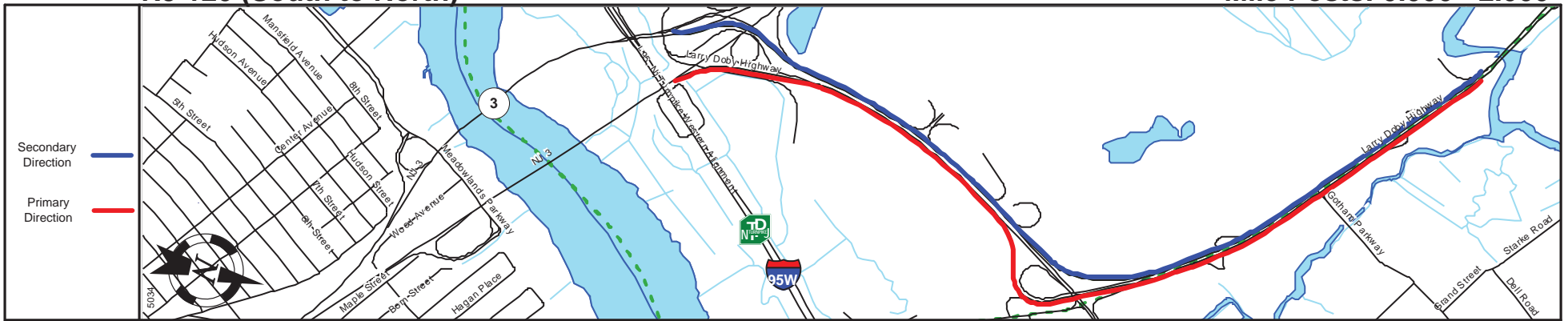
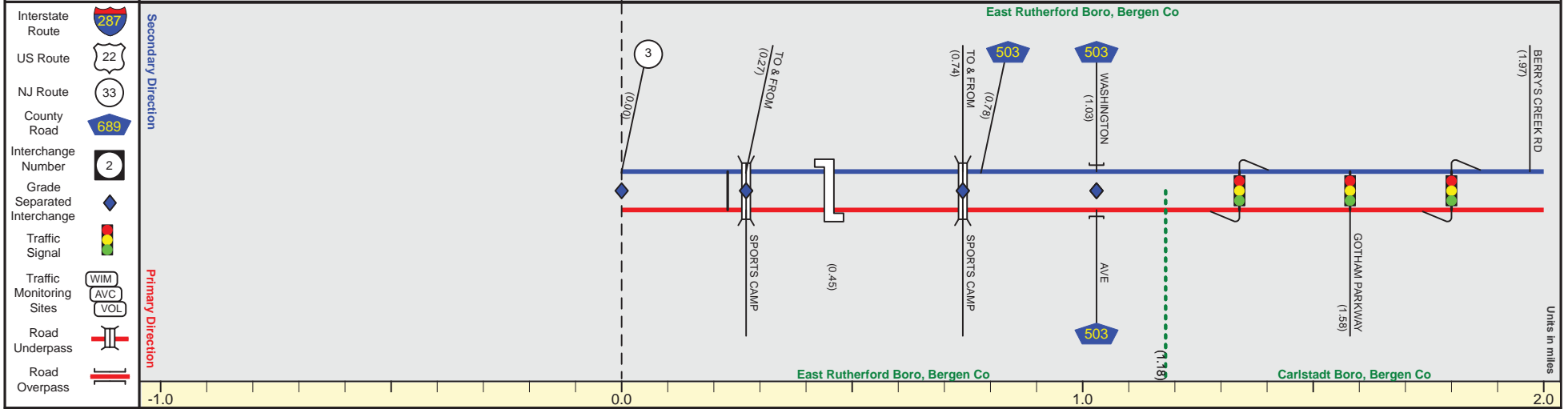


NJ 120 (South to North)

Mile Posts: 0.000 - 2.000



Pavement	24	36		28
Shoulder	12		0	
Number of Lanes	2	3		2
Speed Limit		50		40
Street Name	Larry Doby Highway			



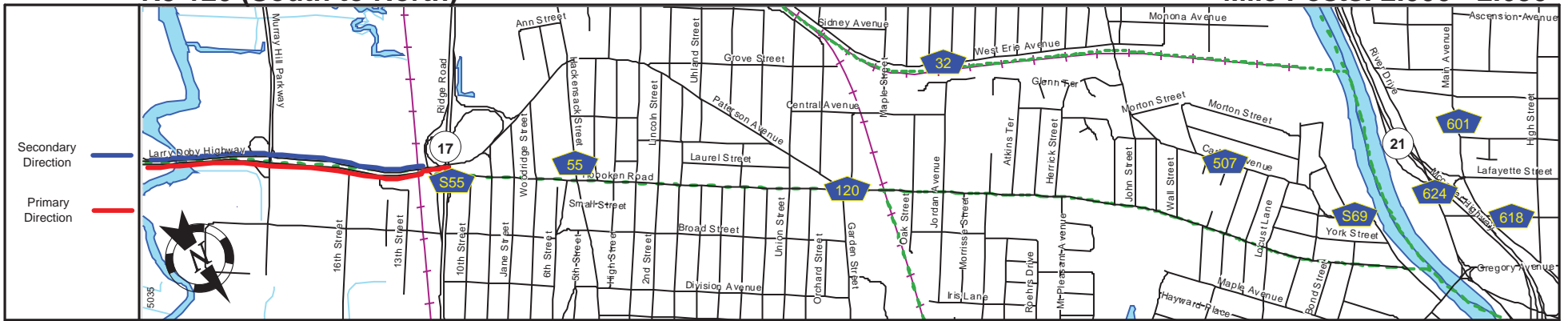
Street Name	Larry Doby Highway			
Jurisdiction	N.J.D.O.T.			
Functional Class	Urban Principal Arterial Freeway/Expressway		Urban Principal Arterial	
Federal Aid - NHS Sy	NHS			
Control Section	0219		0238	
Speed Limit	50		40	
Number of Lanes	3		2	
Med. Type	Curbed	Positive	Curbed	Positive
Med. Width	VAR	6	VAR	8
Pavement	36		28	
Shoulder	12		0	
Traffic Volume	48,294 (2013)		19,481 (2013)	
Traffic Sta. ID	12Q2xx		12Q2x0	
Structure No.	0219151	490Q001 490Q003	490Q002	0219152
Enlarged Views	See Enlarged View #5			

SRI = 0000120__

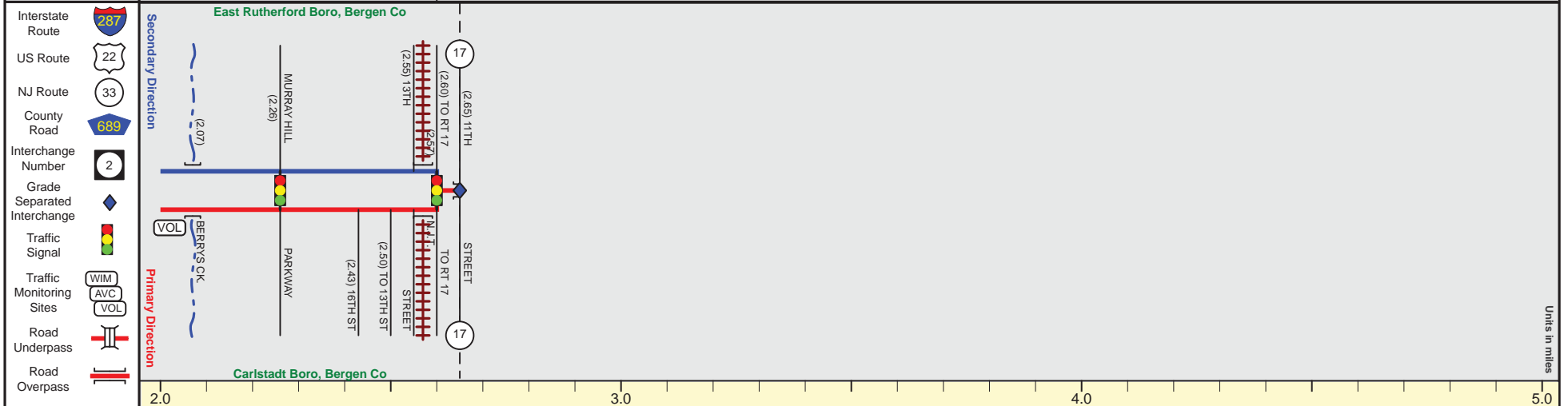
Date last inventoried: April 2014

NJ 120 (South to North)

Mile Posts: 2.000 - 2.650



Pavement	28
Shoulder	0 + 3
Number of Lanes	2
Speed Limit	40
Street Name	Larry Doby Highway



Street Name	Larry Doby Highway
Jurisdiction	N.J.D.O.T.
Functional Class	Urban Principal Arterial
Federal Aid - NHS Sy	NHS
Control Section	0238
Speed Limit	40
Number of Lanes	2
Med. Type	Positive
Med. Width	8
Pavement	28
Shoulder	0
Traffic Volume	
Traffic Sta. ID	
Structure No.	0238150, 0212154, 0212153, 154
Enlarged Views	See Enlarged Views

SRI = 0000120

Date last inventoried: April 2014