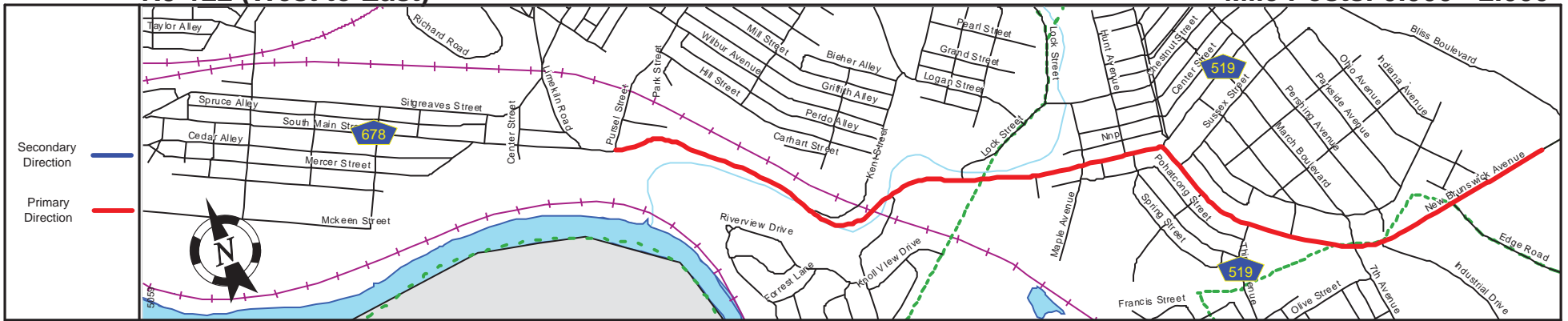
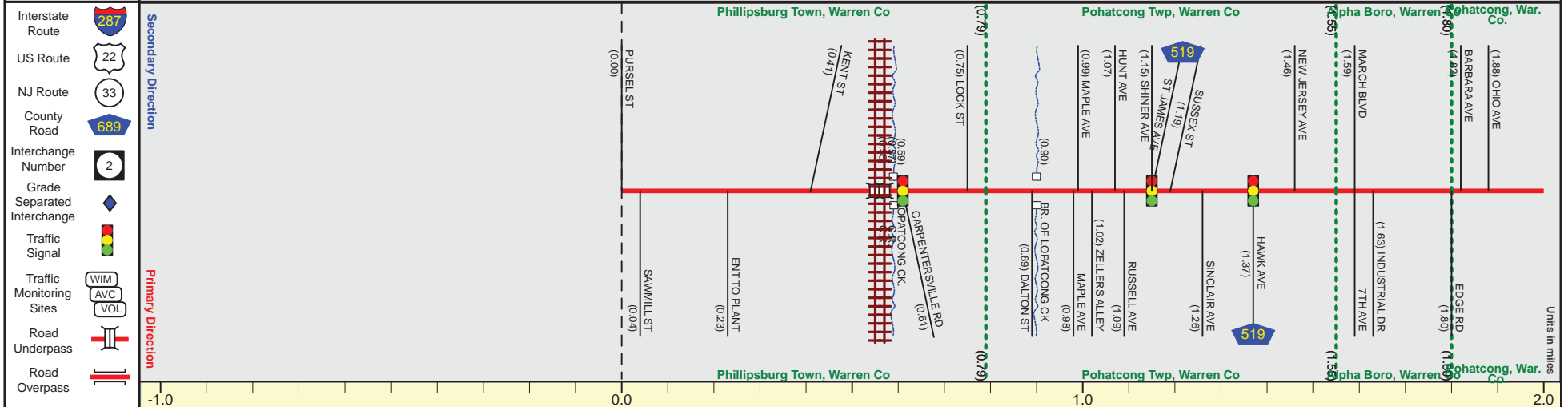


# NJ 122 (West to East)

Mile Posts: 0.000 - 2.000




Pavement	
Shoulder	
Number of Lanes	
Speed Limit	
Street Name	



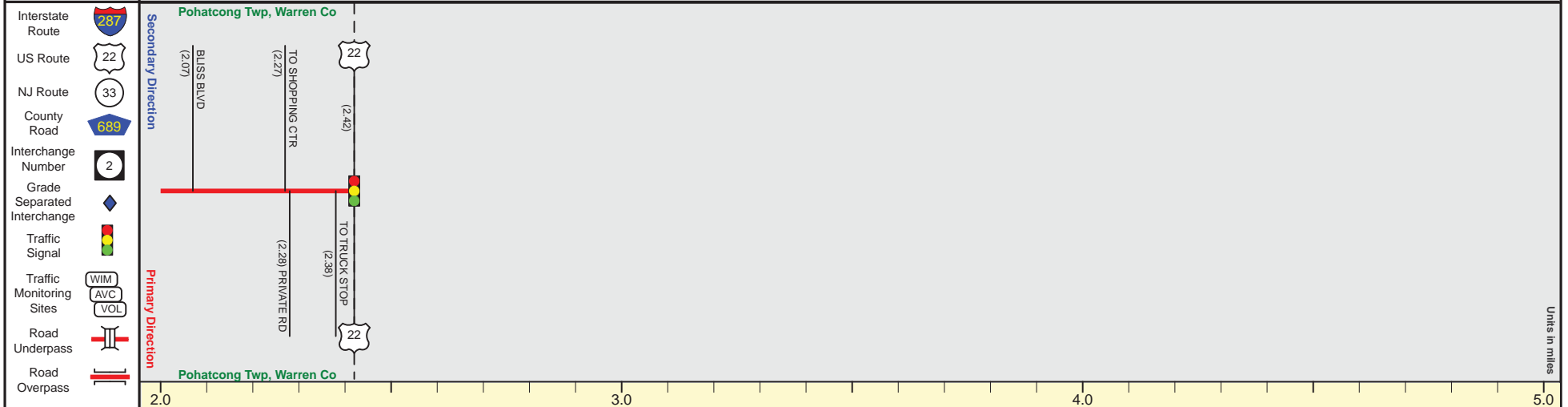
Street Name	South Main Street		New Brunswick Avenue					
Jurisdiction	County		N.J.D.O.T.					
Functional Class	Urban Principal Arterial							
Federal Aid - NHS Sy	NHS							
Control Section	2100		2104					
Speed Limit	25	35	30	40	50			
Number of Lanes	2							
Med. Type	None							
Med. Width	0							
Pavement	26	24	27	24				
Shoulder	5	10	5	8	4	9	4	2
Traffic Volume								
Traffic Sta. ID								
Structure No.	N/A		N/A					
Enlarged Views								

SRI = 0000122\_\_

Date last inventoried: April 2014



Pavement	
Shoulder	
Number of Lanes	
Speed Limit	
Street Name	



Street Name	New Brunswick Avenue	
Jurisdiction	N.J.D.O.T.	
Functional Class	Urban Principal Arterial	
Federal Aid - NHS Sy	NHS	
Control Section	2104	End NJ 122 MP=2.42
Speed Limit	50	
Number of Lanes	2	
Med. Type	None	
Med. Width	0	
Pavement	24 + 30	
Shoulder	2 + 0	
Traffic Volume		
Traffic Sta. ID		
Structure No.		
Enlarged Views		