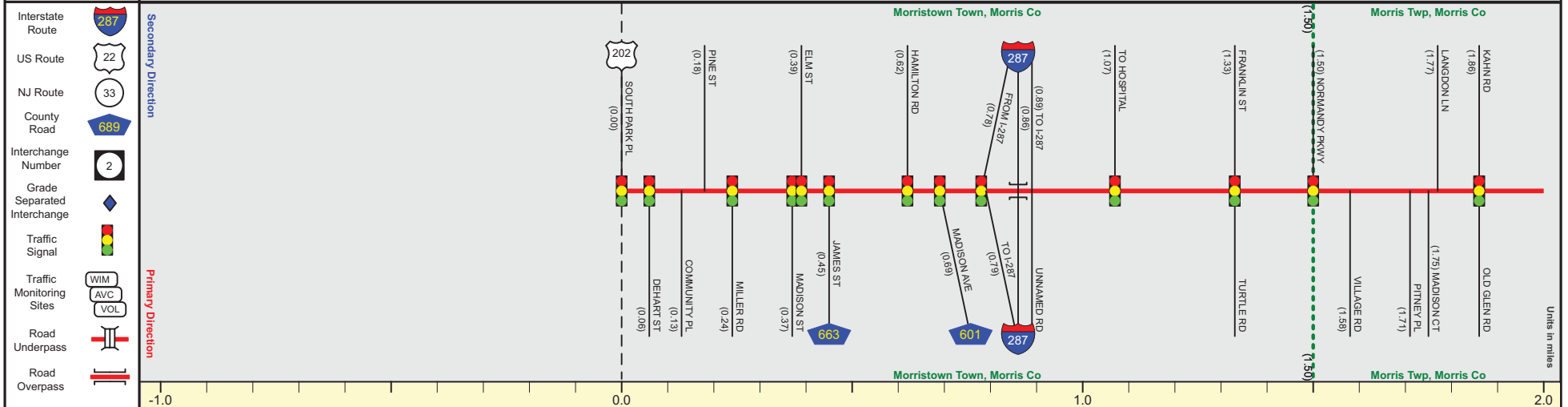


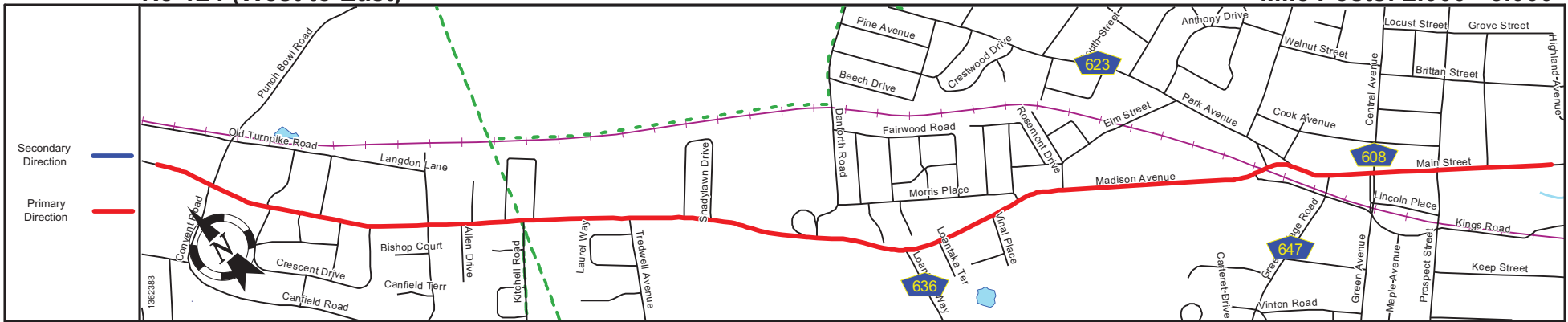
Pavement	
Shoulder	
Number of Lanes	
Speed Limit	
Street Name	



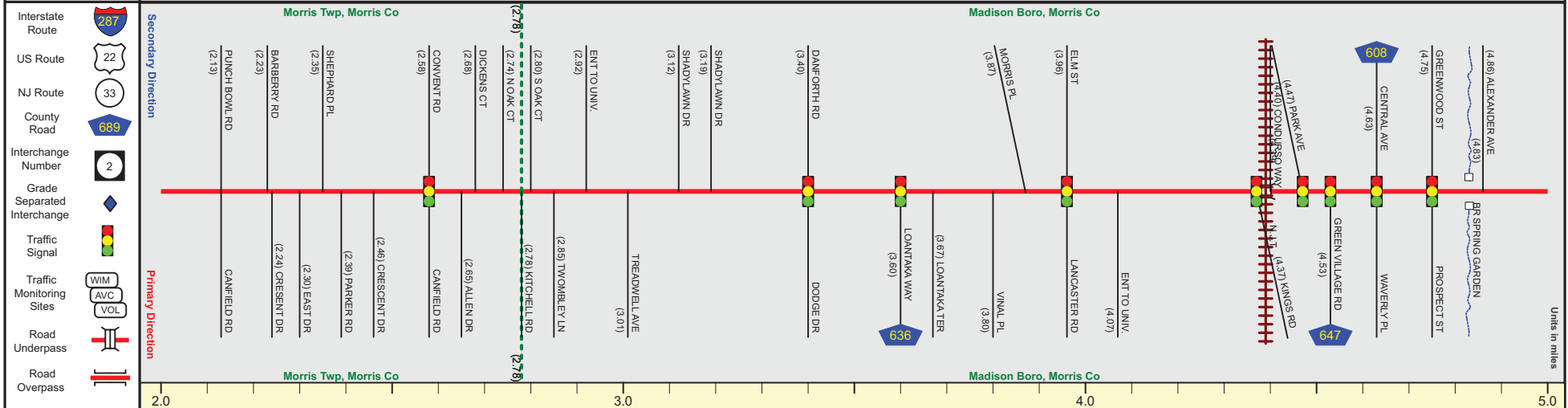
Street Name		South Street		Madison Avenue	
Jurisdiction				N.J.D.O.T.	
Functional Class			Urban Principal Arterial		Urban Minor Arterial
Federal Aid - NHS Sy			NHS		STP
Control Section				1406	
Speed Limit		30	35		40
Number of Lanes		2		4	2
Med. Type				None	
Med. Width				0	
Pavement		64		48	24
Shoulder				0	8
Traffic Volume			15,368 (2014)		21,794 (2014)
Traffic Sta. ID			131405		131406
Structure No.				1419174	
Enlarged Views			See Enlarged View #10		

# NJ 124 (West to East)

# Mile Posts: 2.000 - 5.000



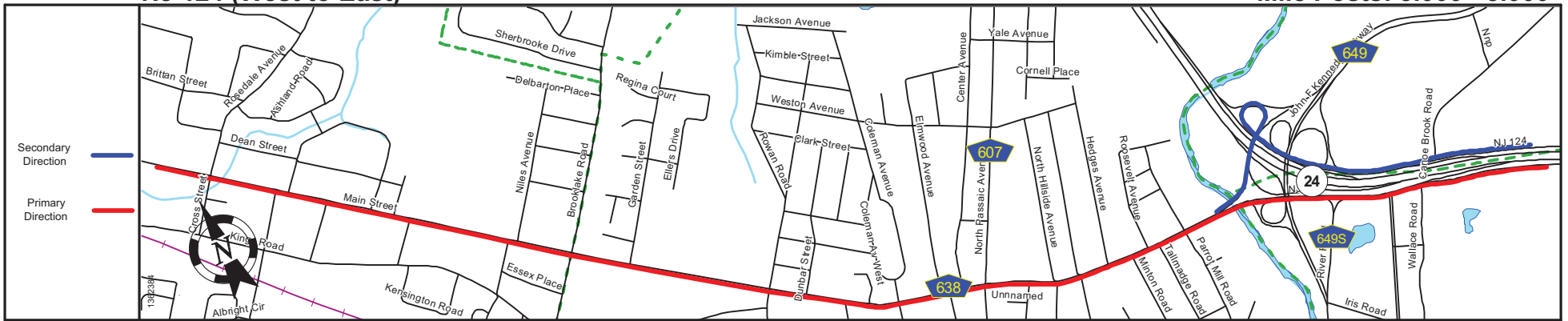
Pavement	
Shoulder	
Number of Lanes	
Speed Limit	
Street Name	



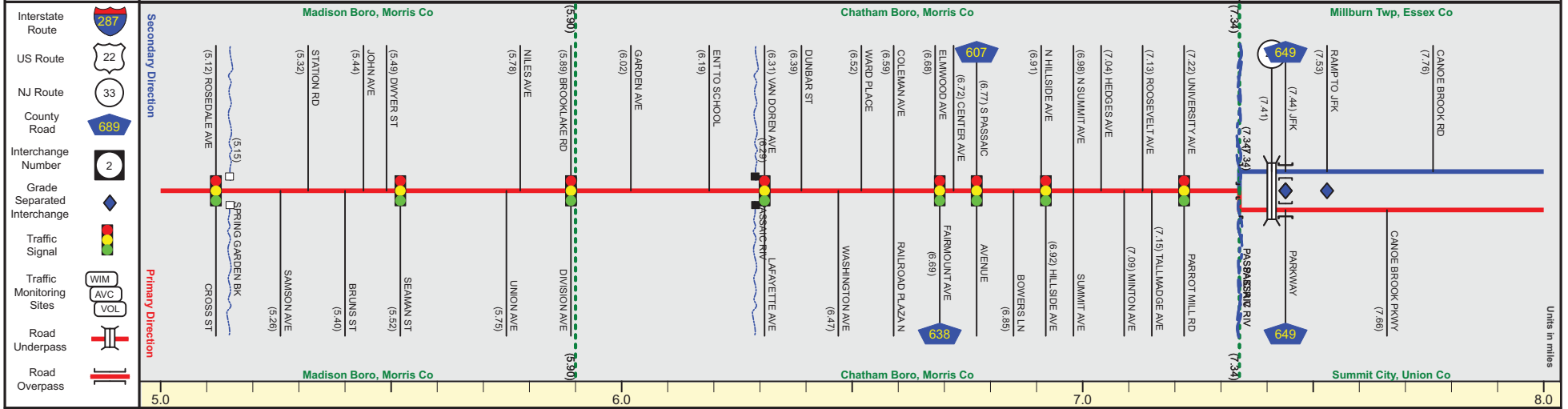
Street Name	Madison Avenue			Main Street	
Jurisdiction	N.J.D.O.T.				
Functional Class	Urban Minor Arterial			Urban Principal Arterial	
Federal Aid - NHS Sy	STP			NHS	IM - Transit Term.
Control Section	1406				
Speed Limit	40			35	30
Number of Lanes	2	4		2	
Med. Type	None				
Med. Width	0				
Pavement	24	48		24	40 + 24
Shoulder	8	0		8	
Traffic Volume	11,345 (2018)			9,698 (2016)	
Traffic Sta. ID	3-4-344			3-1-022	
Structure No.	1406151				
Enlarged Views					

SRI = 0000124\_\_

Date last inventoried: June 2017



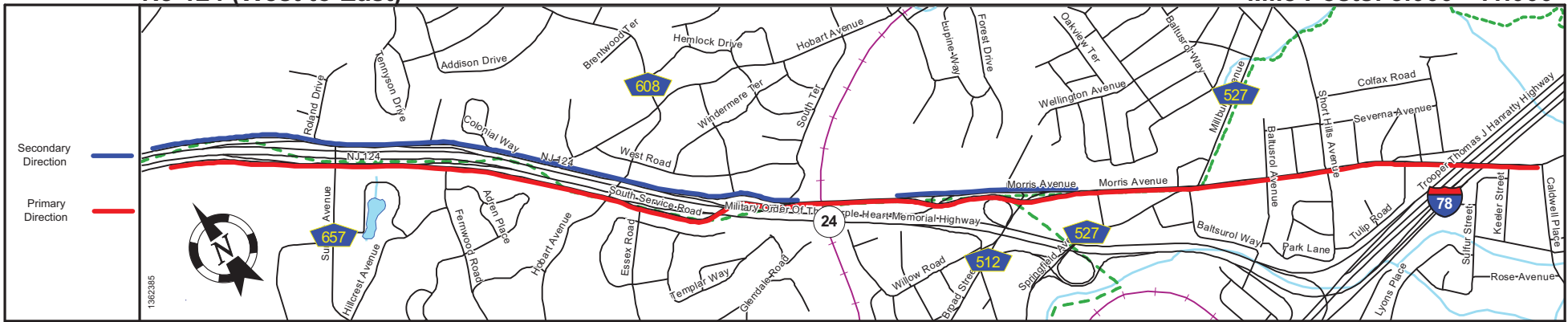
Pavement	24			
Shoulder	0			
Number of Lanes	1	2		
Speed Limit	35	40	45	
Street Name	NJ 124			



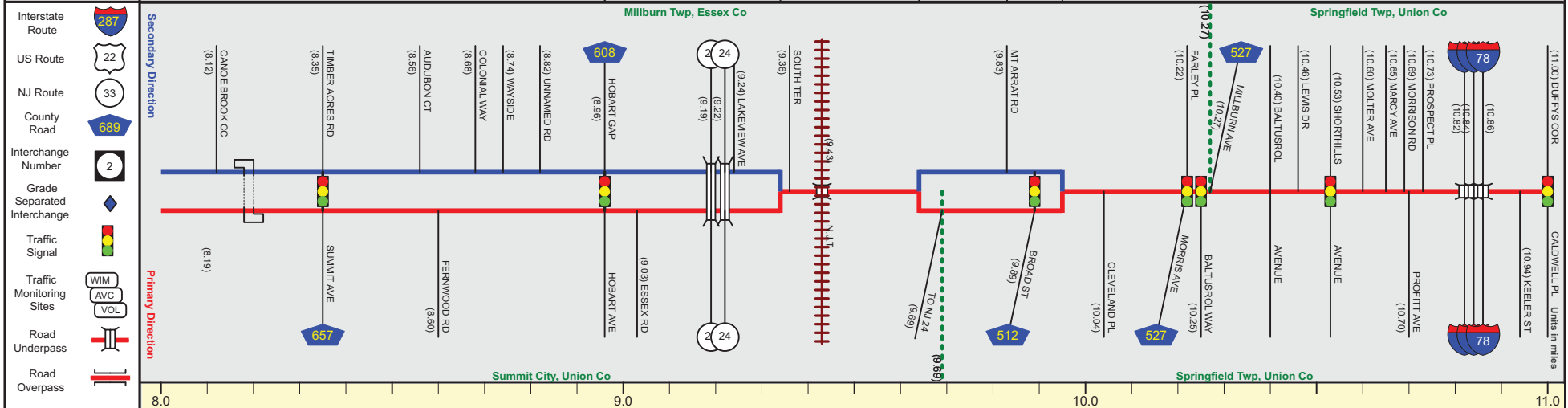
Street Name	Main Street				NJ 124						
Jurisdiction	N.J.D.O.T.										
Functional Class	Urban Principal Arterial										
Federal Aid - NHS Sy	IM - Transit Term.				NHS						
Control Section	1406				0733	0720	2000				
Speed Limit	30	35	30		35	40	45				
Number of Lanes	2				1	2					
Med. Type	None				Positive						
Med. Width	0				VAR						
Pavement	24				32	40	30	24	32	22	24
Shoulder	8				0		8	3		0	
Traffic Volume	19,245 (2016)		18,536 (2014)		18,862 (2016)			11,375 (2014)			
Traffic Sta. ID	1n5b701		131407		161404			124			
Structure No.	1406153		1406156		1406158 0733156 1406157 02333053083159						
Enlarged Views											

# NJ 124 (West to East)

Mile Posts: 8.000 - 11.000



Pavement	24	22	24
Shoulder	0	4	0
Number of Lanes	2		2
Speed Limit	45	40	35
Street Name	NJ 124	South Service Road	South Service Road Morris Avenue



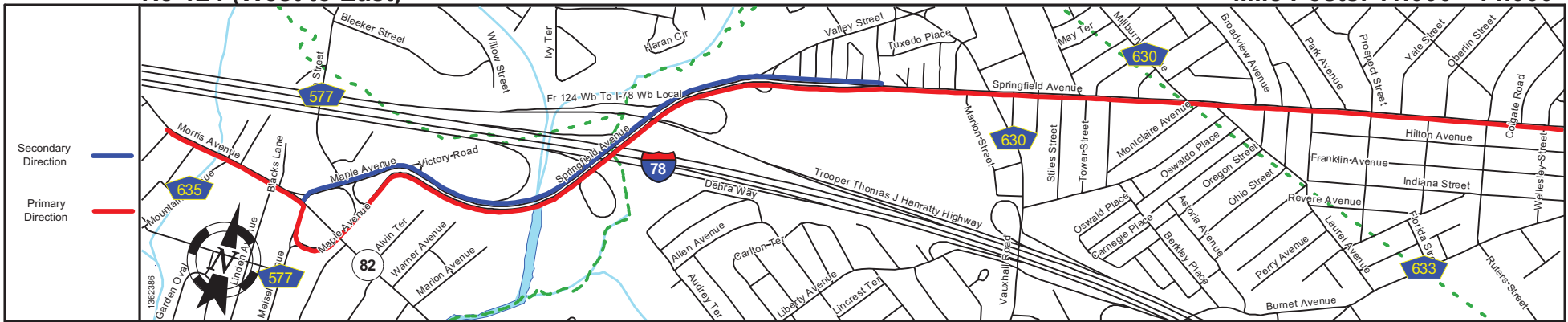
Street Name	NJ 124		South Service Road		Morris Avenue	
Jurisdiction	N.J.D.O.T.					
Functional Class	Urban Principal Arterial					
Federal Aid - NHS Sy	NHS					
Control Section	2000		0720		2000 + 2005	
Speed Limit	45		40		35 + 30	
Number of Lanes	2		2		4	
Med. Type	Positive		None		Curbed + None	
Med. Width	VAR		0		VAR + 0	
Pavement	24		48		0	
Shoulder	0	8	0	6	0	
Traffic Volume	12,305 (2016)		11,393 (2014)		19,324 (2014) + 22,845 (2014)	
Traffic Sta. ID	3-9-176		130718		132006 + p14306	
Structure No.	0733162	0733167 0733166			2010166 2010167, 2010165	
Enlarged Views						

SRI = 0000124\_\_

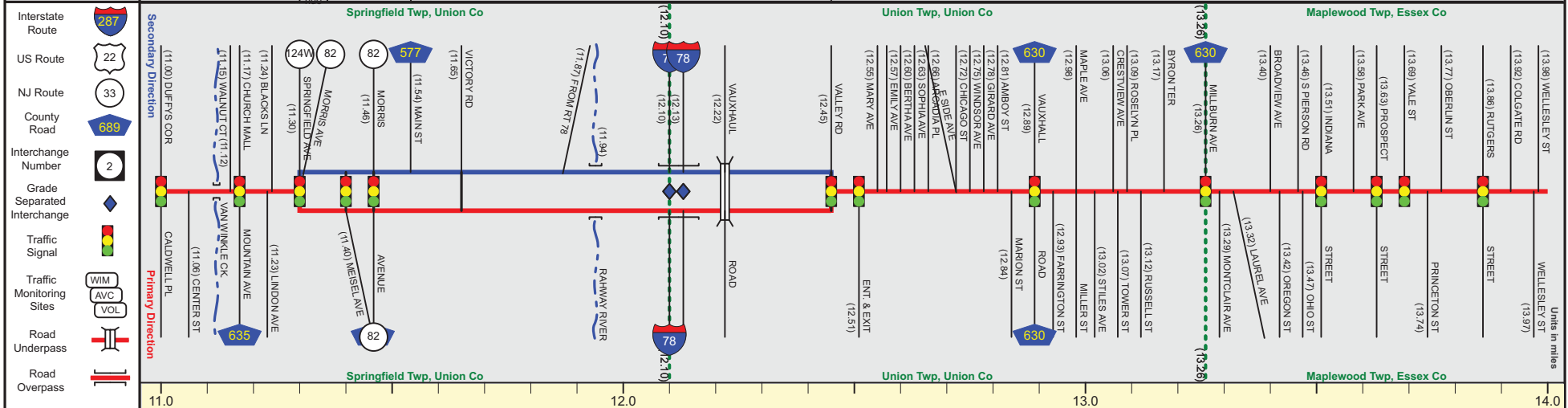
Date last inventoried: June 2017

# NJ 124 (West to East)

Mile Posts: 11.000 - 14.000



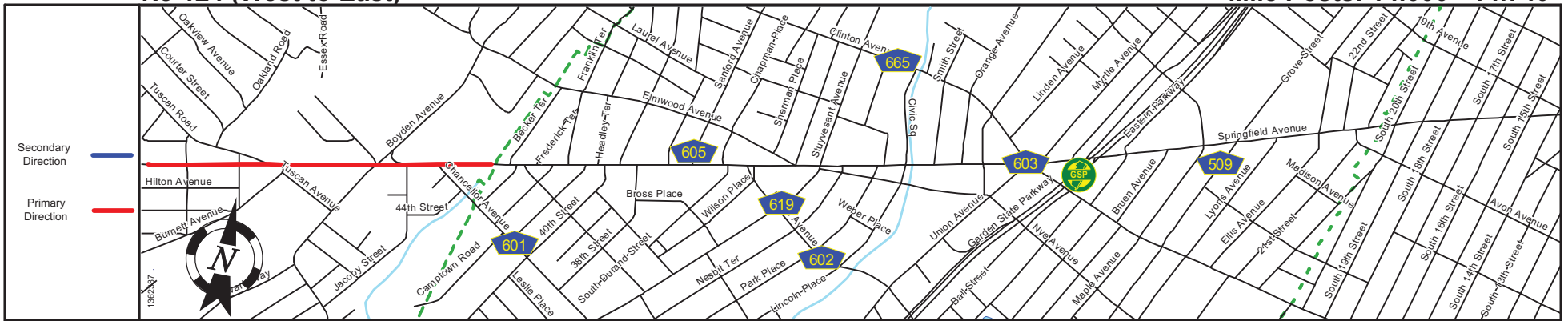
Pavement	30	26
Shoulder		0
Number of Lanes		2
Speed Limit	30	40
Street Name	Maple Avenue	Springfield Avenue



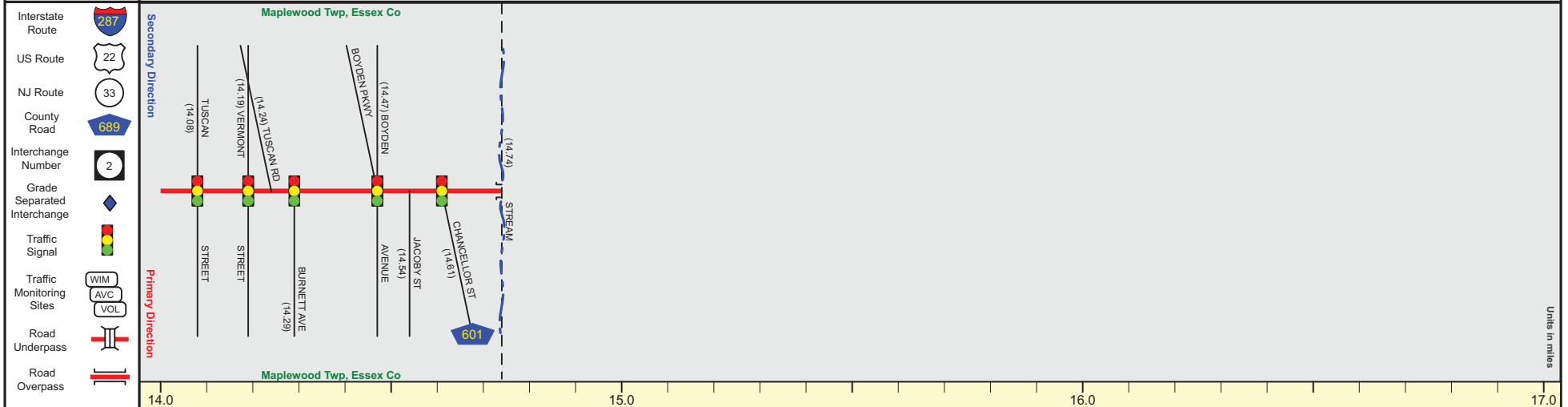
Street Name	Morris Avenue	Maple Avenue	Springfield Avenue	
Jurisdiction	N.J.D.O.T.			Municipal
Functional Class	Urban Principal Arterial			
Federal Aid - NHS Sy	NHS			
Control Section	2005			0721
Speed Limit	30	40	35	
Number of Lanes	2	4	2	3
Med. Type	None	VAR	Curbed	None
Med. Width	0		6	0
Pavement	48	40	26	48
Shoulder	0			
Traffic Volume	26,964 (2014) 39,476 (2014)		23,342 (2014) 22,770 (2014)	
Traffic Sta. ID	132007 p14309		33,148 (2014) 24,048 (2014) p14312	
Structure No.	2005152	2005150	2010151	2010175
Enlarged Views				

SRI = 0000124\_

Date last inventoried: June 2017



Pavement	
Shoulder	
Number of Lanes	
Speed Limit	
Street Name	



Street Name	Springfield Avenue
Jurisdiction	Municipal
Functional Class	Urban Principal Arterial
Federal Aid - NHS Sy	NHS
Control Section	0721
Speed Limit	35
Number of Lanes	3 + 4
Med. Type	None
Med. Width	0
Pavement	48
Shoulder	0
Traffic Volume	
Traffic Sta. ID	
Structure No.	
Enlarged Views	