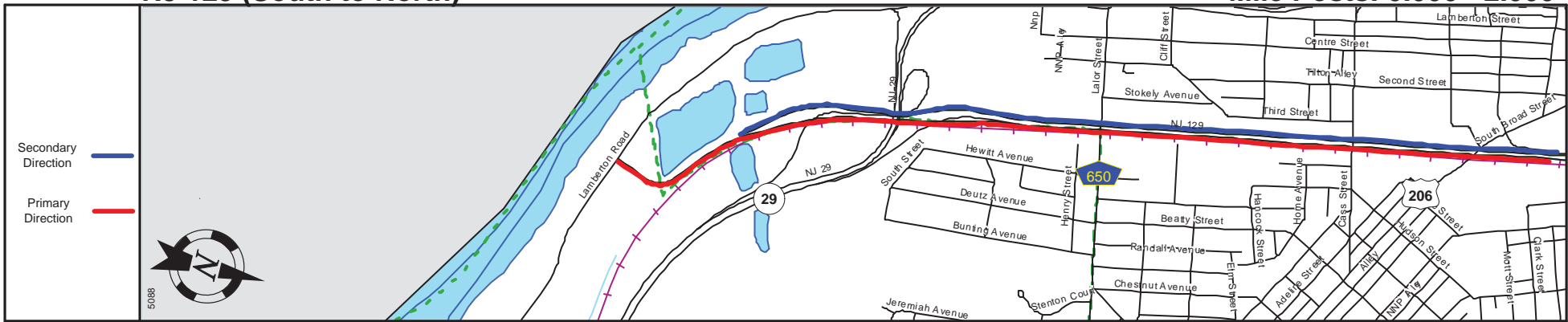
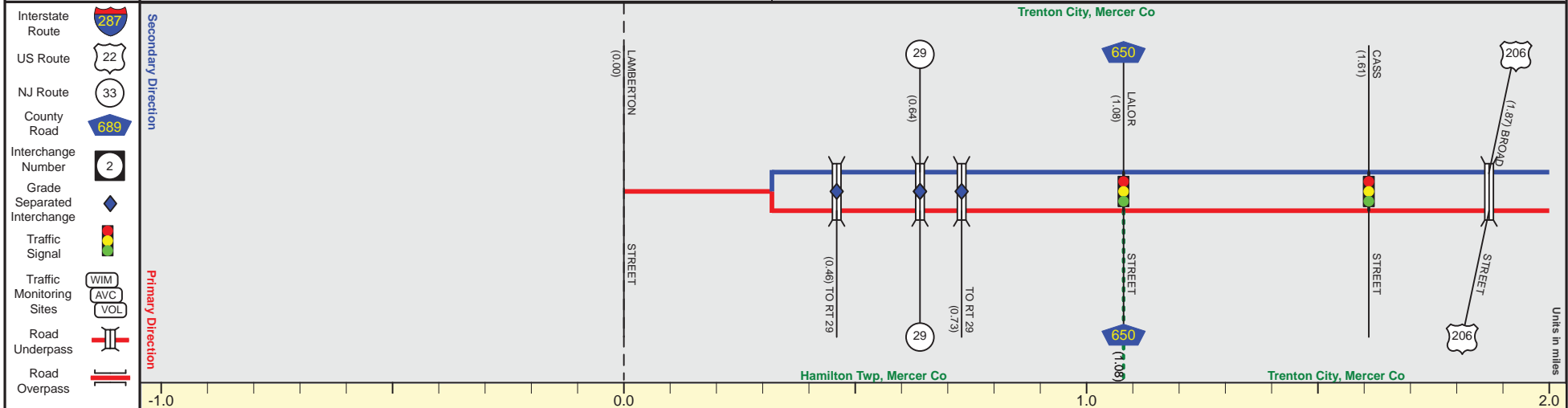


NJ 129 (South to North)

Mile Posts: 0.000 - 2.000



Pavement	20	24
Shoulder	0	12
Number of Lanes	1	2
Speed Limit	40	
Street Name	NJ 129	



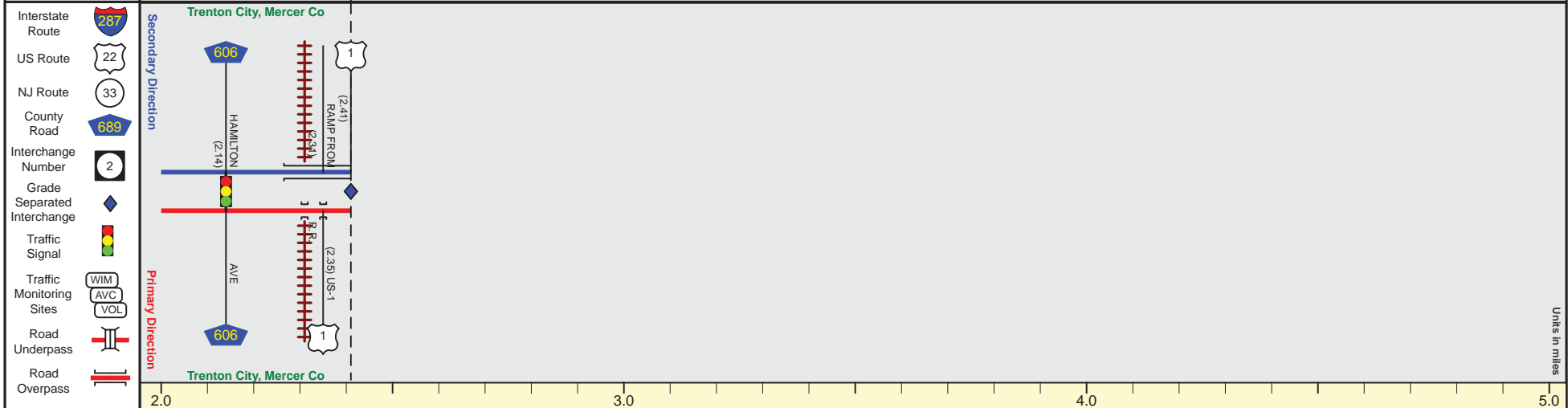
Street Name	NJ 129	
Jurisdiction	N.J.D.O.T.	
Functional Class	Urban Principal Arterial	
Federal Aid - NHS Sy	NHS	
Control Section	1140	
Speed Limit	40	
Number of Lanes	2	3
Med. Type	None	Curbed
Med. Width	0	18
Pavement	24	36
Shoulder	10	12
Traffic Volume		
Traffic Sta. ID		
Structure No.	1130155	1140150
Enlarged Views	See Enlarged View #1B	See Enlarged View #1A

SRI = 0000129

Date last inventoried: July 2014



Pavement	24
Shoulder	12 + 3
Number of Lanes	2
Speed Limit	40
Street Name	NJ 129



Street Name	NJ 129		
Jurisdiction	N.J.D.O.T.		
Functional Class	Urban Principal Arterial		
Federal Aid - NHS Sy	NHS		
Control Section	1140		
Speed Limit	40		
Number of Lanes	2 + 1	End NJ 129 MP=2.41	
Med. Type	Curbed + Positive		
Med. Width	18		
Pavement	24 + 20		
Shoulder	12 + 10		
Traffic Volume			
Traffic Sta. ID			
Structure No.	N/A		
Enlarged Views	See Enlarged View #1A		