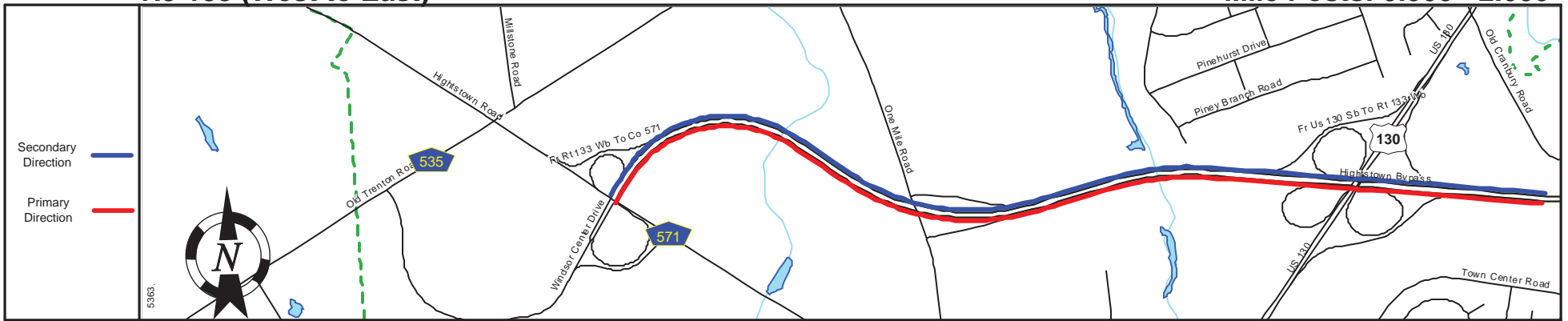
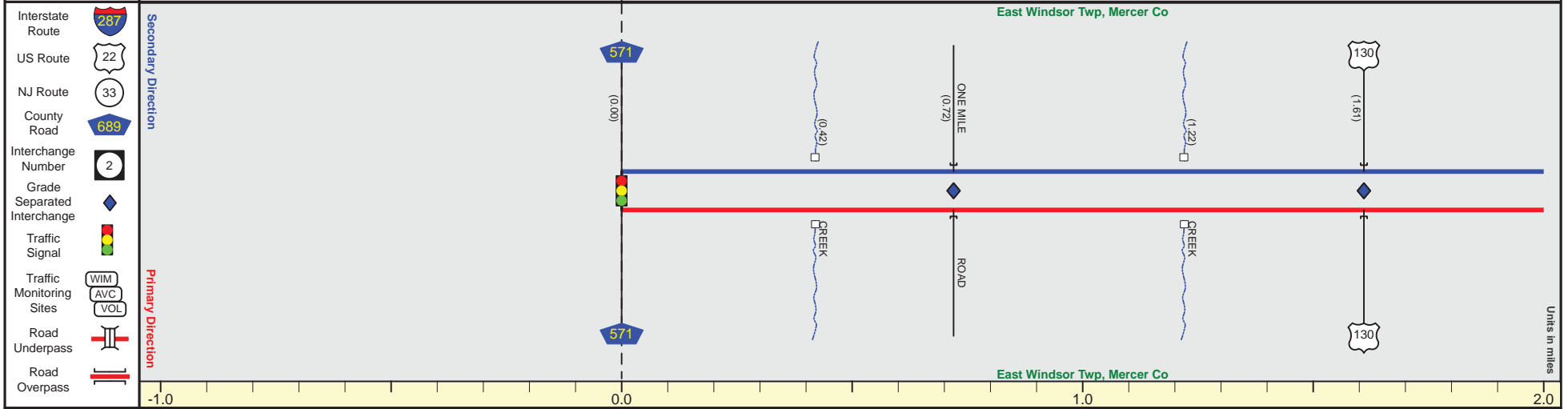


NJ 133 (West to East)

Mile Posts: 0.000 - 2.000



Pavement	
Shoulder	10 + 14 + 10
Number of Lanes	2
Speed Limit	50
Street Name	Hightstown Bypass



Street Name	Hightstown Bypass	
Jurisdiction	N.J.D.O.T.	
Functional Class	Urban Principal Arterial Freeway/Expressway	
Federal Aid - NHS Sy	NHS	
Control Section	1143	
Speed Limit	50	
Number of Lanes	2	
Med. Type	Positive	Unprotected
Med. Width	28	
Pavement	24	
Shoulder	10	
Traffic Volume	9,670 (2012)	12,664 (2012)
Traffic Sta. ID	121111	5-5301
Structure No.		
Enlarged Views		

SRI = 0000133

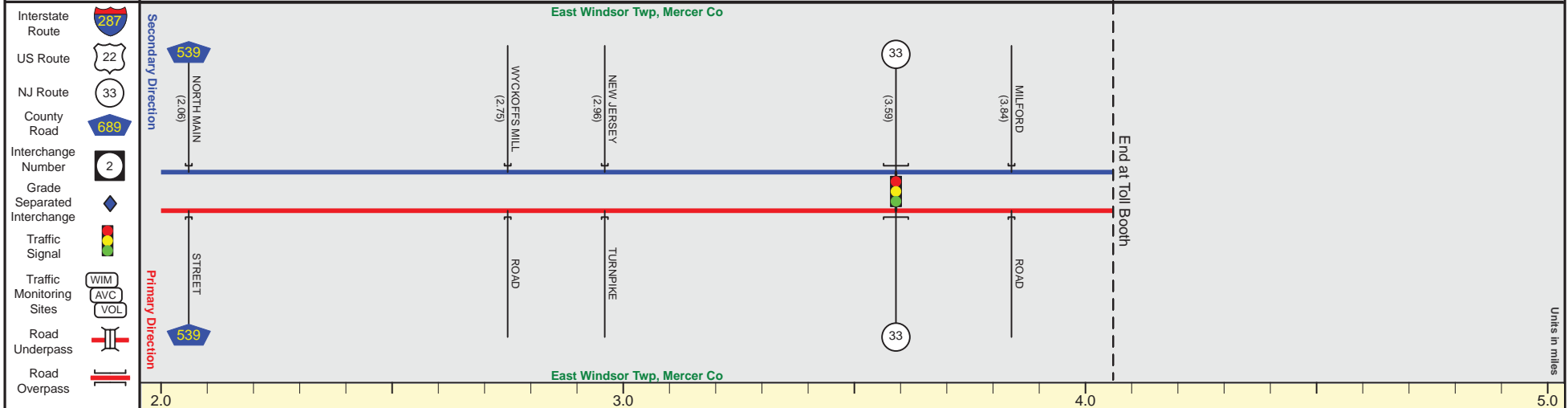
Date last inventoried: June 2014

NJ 133 (West to East)

Mile Posts: 2.000 - 4.060



Pavement	24	36
Shoulder	10 + 14 + 10 + 14	10
Number of Lanes	2	
Speed Limit	50	
Street Name	Hightstown Bypass	



Street Name	Hightstown Bypass	
Jurisdiction	N.J.D.O.T.	New Jersey Turnpike Authority
Functional Class	Urban Principal Arterial Freeway/Expressway	
Federal Aid - NHS Sy	NHS	
Control Section	1143	
Speed Limit	50	
Number of Lanes	2	
Med. Type	Unprotected	Positive
Med. Width	28	12
Pavement	24	48
Shoulder	10	
Traffic Volume	22,099 (2014)	
Traffic Sta. ID	5-5-303	
Structure No.		
Enlarged Views		

SRI = 0000133__

Date last inventoried: June 2014