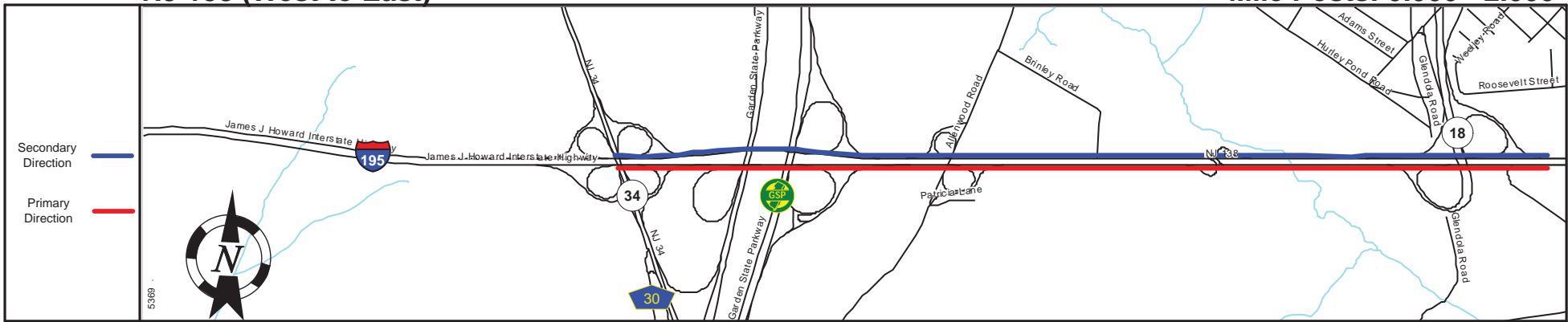
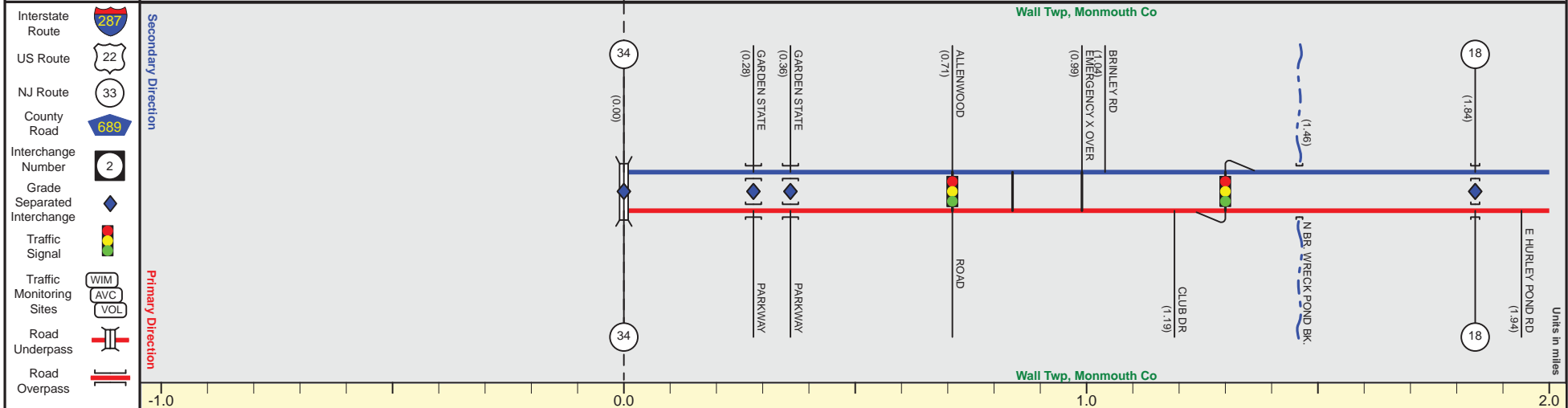


NJ 138 (West to East)

Mile Posts: 0.000 - 2.000



Pavement	24
Shoulder	12
Number of Lanes	2
Speed Limit	55
Street Name	NJ 138



Street Name	NJ 138	
Jurisdiction	N.J.D.O.T.	
Functional Class	Urban Principal Arterial Freeway/Expressway	
Federal Aid - NHS Sy	NHS	
Control Section	1317	
Speed Limit	55	
Number of Lanes	2	
Med. Type	Unprotected	Positive
Med. Width	VAR	50
Pavement	24	
Shoulder	12	
Traffic Volume	51,134 (2014)	
Traffic Sta. ID	6-6,107	
Structure No.	1307155	GSP N/AGSP360982 13171521317154
Enlarged Views		1317150 1317156,157

SRI = 0000138__

Date last inventoried: June 2014

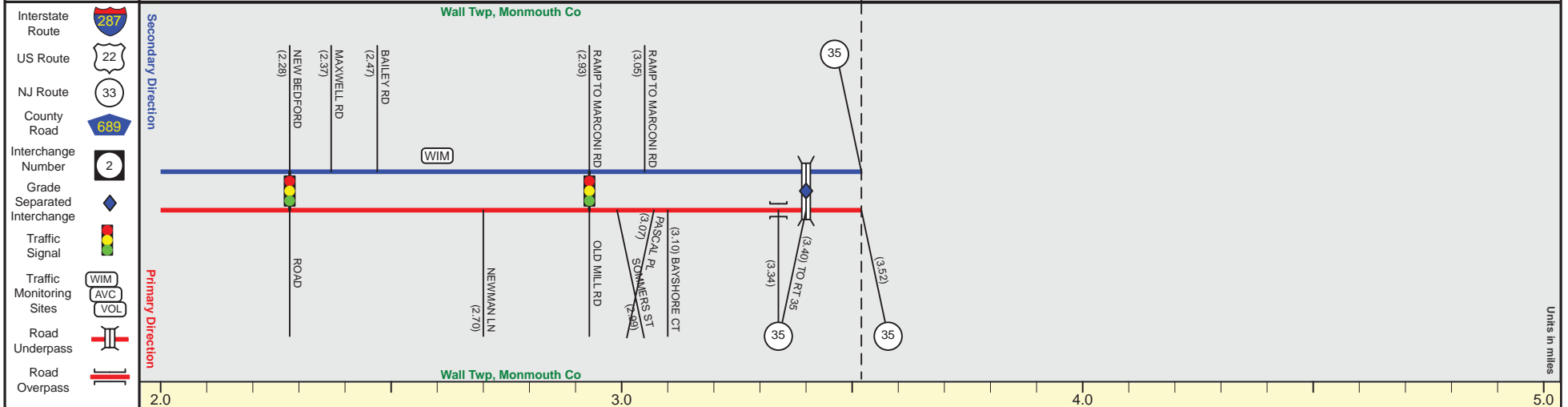
[See Enlarged View #18](#)

NJ 138 (West to East)

Mile Posts: 2.000 - 3.520



Pavement	24	
Shoulder	12	0
Number of Lanes	2	
Speed Limit	55	
Street Name	NJ 138	



Street Name	NJ 138	
Jurisdiction	N.J.D.O.T.	
Functional Class	Urban Principal Arterial Freeway/Expressway	
Federal Aid - NHS Sy	NHS	
Control Section	1317	
Speed Limit	55	
Number of Lanes	2	
Med. Type	Positive + Unprotected	Positive + Curbed
Med. Width	50	VAR
Pavement	24	
Shoulder	12	0
Traffic Volume	22,917 (2014) 21,771 (2013)	
Traffic Sta. ID	6-1-016 121398	
Structure No.	1317159 1317158	
Enlarged Views		

SRI = 0000138

Date last inventoried: June 2014