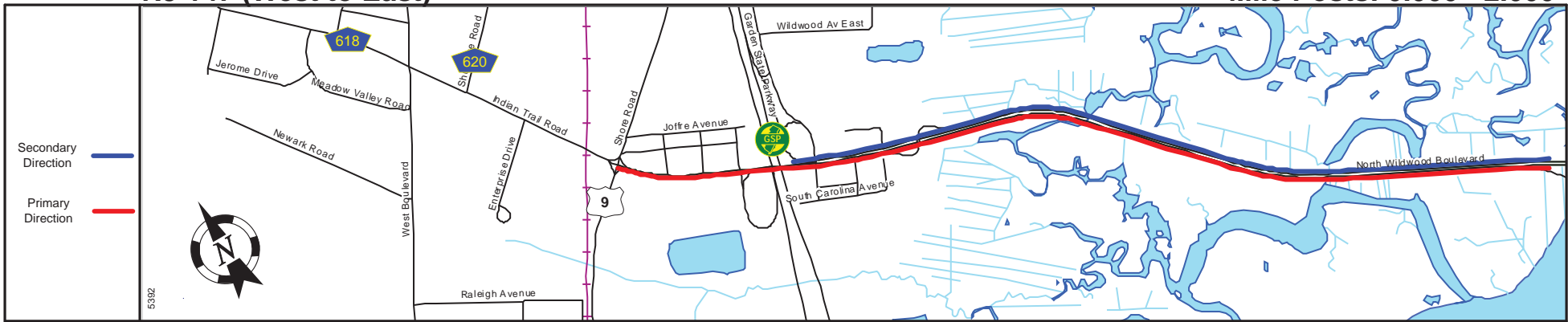
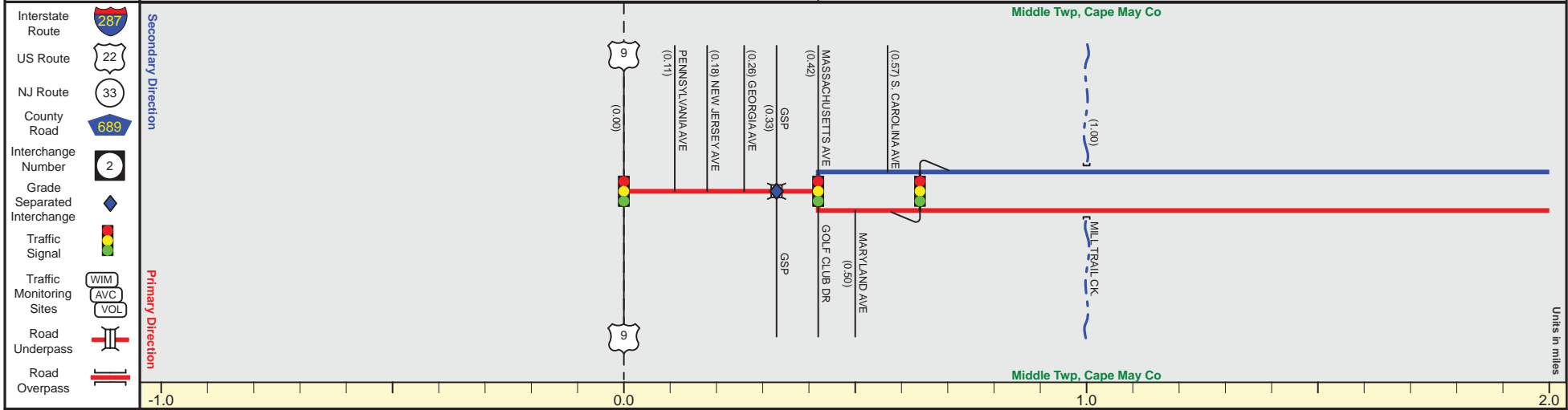


NJ 147 (West to East)

Mile Posts: 0.000 - 2.000



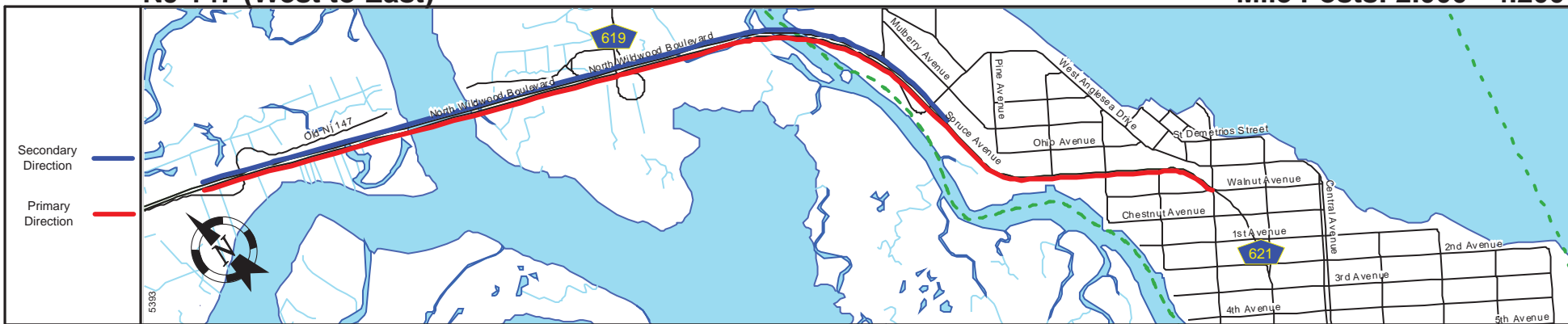
Pavement		24
Shoulder	12	15
Number of Lanes		2
Speed Limit	40	50
Street Name	North Wildwood Boulevard	



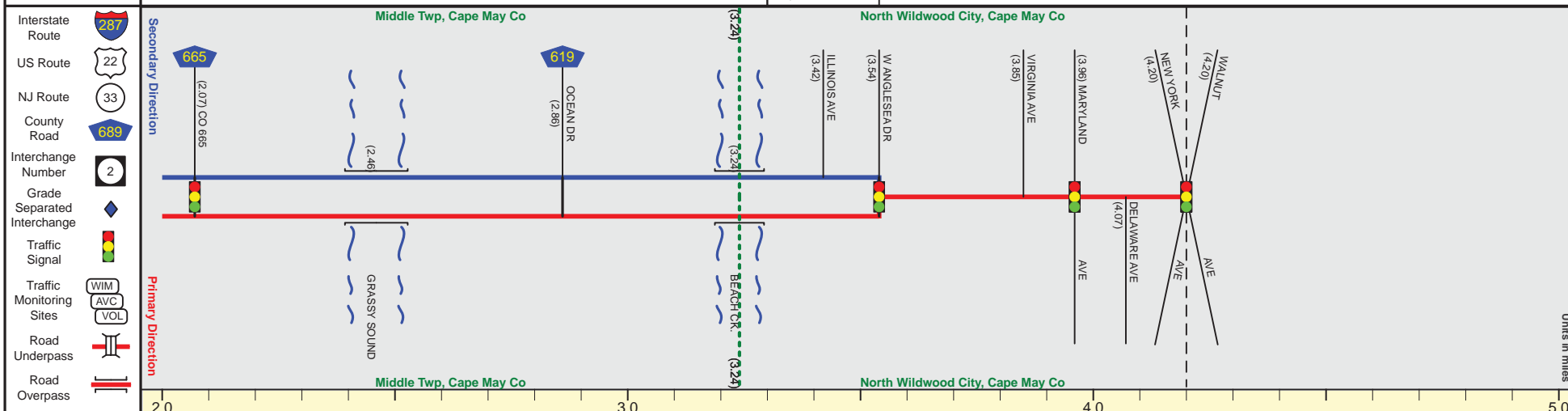
Street Name	North Wildwood Boulevard	
Jurisdiction	N.J.D.O.T.	
Functional Class	Urban Minor Arterial	Rural Principal Arterial
Federal Aid - NHS Sy	STP	NHS
Control Section	0517	
Speed Limit	40	50
Number of Lanes	2	
Med. Type	None	Positive
Med. Width	0	8, 15, 8
Pavement	24	
Shoulder	12	15, 12
Traffic Volume		
Traffic Sta. ID		
Structure No.	360065N,66S	0517150
Enlarged Views		

SRI = 0000147__

Date last inventoried: May 2013



Pavement	24
Shoulder	15 + 12
Number of Lanes	2
Speed Limit	50 + 30
Street Name	North Wildwood Boulevard + Spruce Avenue



Street Name	North Wildwood Boulevard	Spruce Avenue
Jurisdiction	N.J.D.O.T.	
Functional Class	Rural Principal Arterial	Urban Principal Arterial
Federal Aid - NHS Sy	NHS	
Control Section	0517	
Speed Limit	50	45 + 30
Number of Lanes	2	4
Med. Type	Positive	None
Med. Width	8	0
Pavement	24	52
Shoulder	12	0
Traffic Volume	12,453 (2010)	12,176 (2012)
Traffic Sta. ID	8-4-314	120507
Structure No.	0517151	0517152
Enlarged Views		