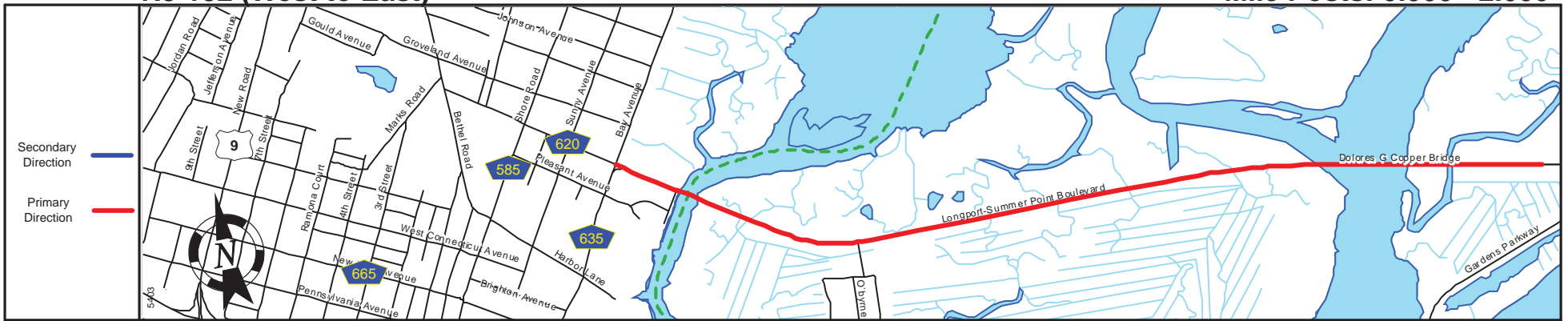
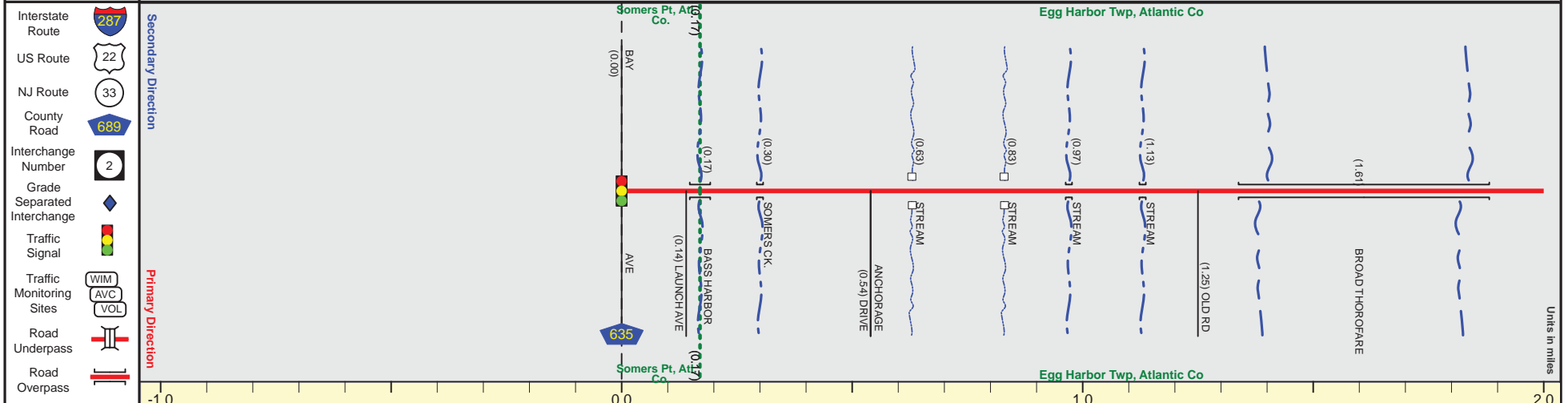


NJ 152 (West to East)

Mile Posts: 0.000 - 2.000



Pavement	
Shoulder	
Number of Lanes	
Speed Limit	
Street Name	



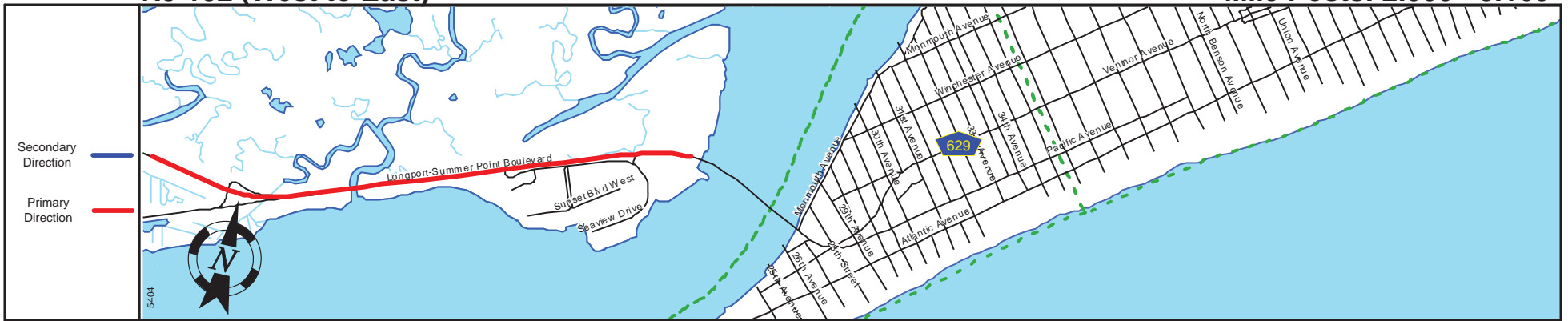
Street Name	Longport-Summer Point Boulevard		Dolores G Copper Bridge		Longport-Summer Point Boulevard
Jurisdiction	N.J.D.O.T.				
Functional Class	Urban Principal Arterial		Rural Principal Arterial		
Federal Aid - NHS Sy	NHS				
Control Section	0122				
Speed Limit	40		50		
Number of Lanes	2				
Med. Type	None				
Med. Width	0				
Pavement	24				
Shoulder	12				
Traffic Volume	12,819 (2011)				
Traffic Sta. ID	8-4-334				
Structure No.	0122159	0122158	N/A	N/A	0122157 0122156 0122155
Enlarged Views					

SRI = 0000152__

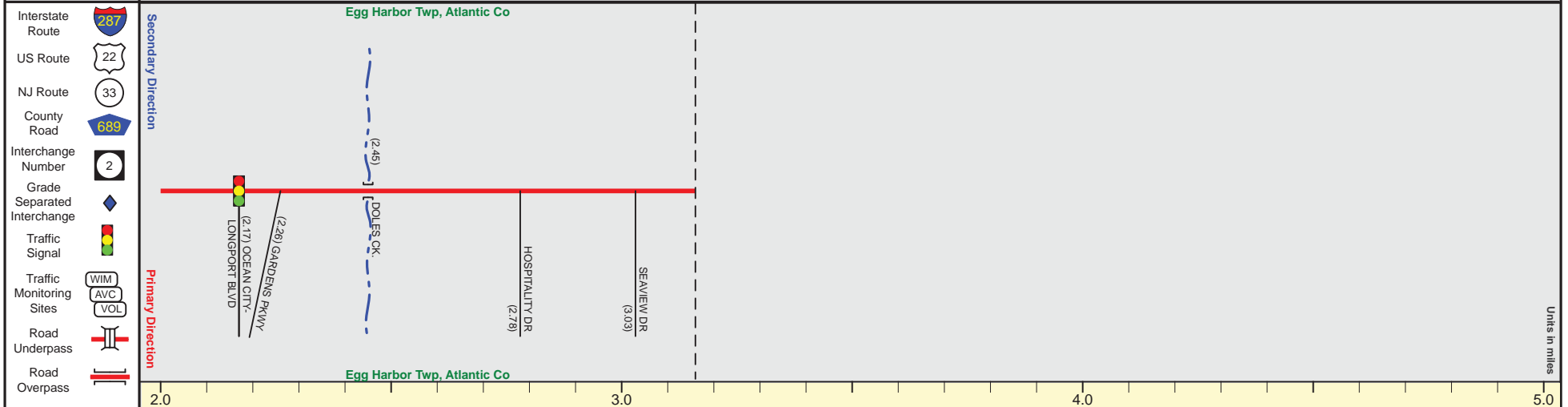
Date last inventoried: April 2014

NJ 152 (West to East)

Mile Posts: 2.000 - 3.160



Pavement	
Shoulder	
Number of Lanes	
Speed Limit	
Street Name	



Street Name	Longport-Summer Point Boulevard	
Jurisdiction	N.J.D.O.T.	
Functional Class	Rural Principal Arterial	Urban Principal Arterial
Federal Aid - NHS Sy	NHS	
Control Section	0122	
Speed Limit	50	40
Number of Lanes	2	
Med. Type	None	
Med. Width	0	
Pavement	24	
Shoulder	12	8 + 12
Traffic Volume	10,538 (2012)	
Traffic Sta. ID	8-4-335	
Structure No.	0122153	
Enlarged Views		

SRI = 0000152__

Date last inventoried: April 2014