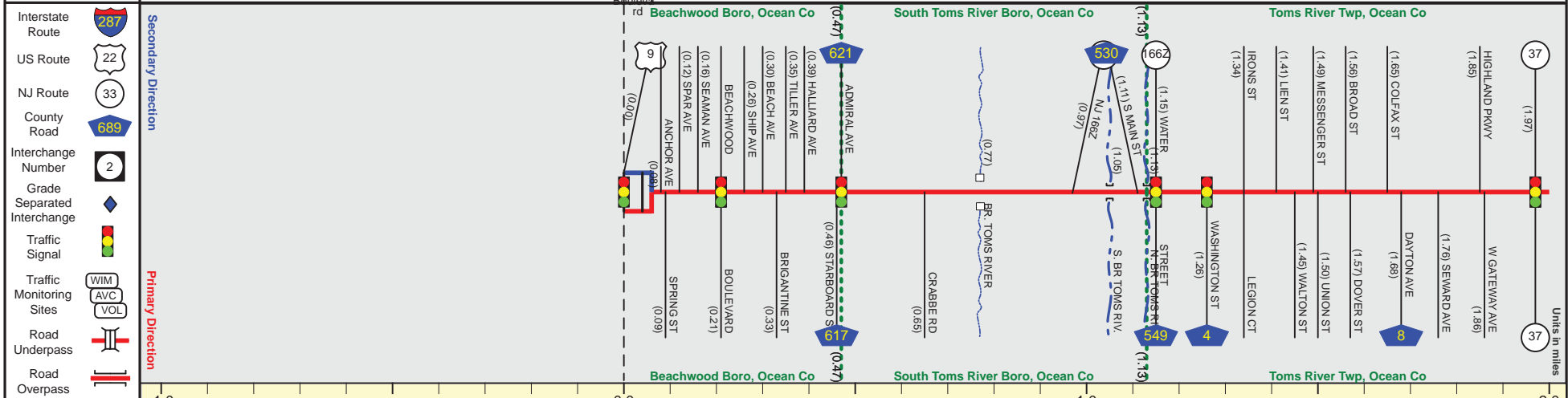


# NJ 166 (South to North)

Mile Posts: 0.000 - 2.000



|                 |                         |
|-----------------|-------------------------|
| Pavement        | 12                      |
| Shoulder        | 3                       |
| Number of Lanes | 1                       |
| Speed Limit     | 35                      |
| Street Name     | Atlantic City Boulevard |



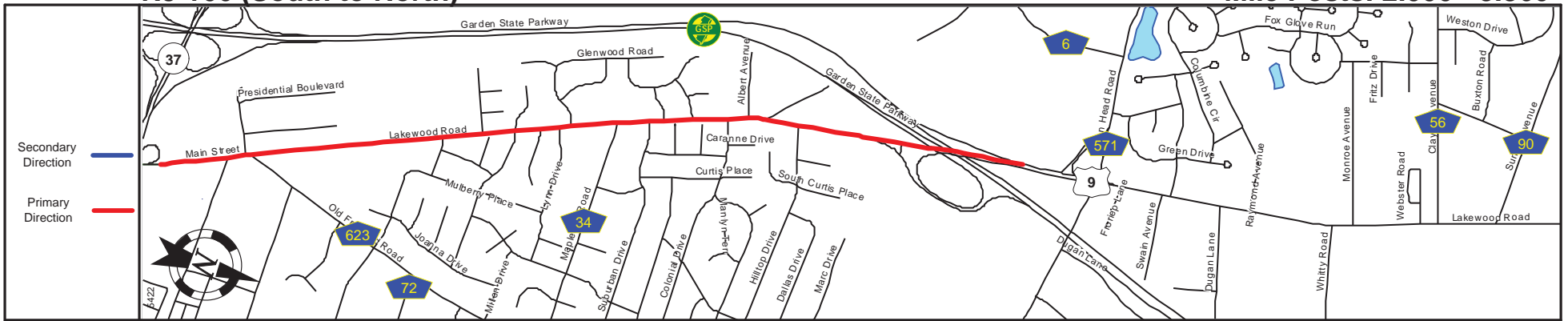
|                      |                         |               |
|----------------------|-------------------------|---------------|
| Street Name          | Atlantic City Boulevard | Main Street   |
| Jurisdiction         | N.J.D.O.T.              |               |
| Functional Class     | Urban Minor Arterial    |               |
| Federal Aid - NHS Sy | STP                     |               |
| Control Section      | 1516                    |               |
| Speed Limit          | 35                      | 25            |
| Number of Lanes      | 1                       | 3             |
| Med. Type            | None                    |               |
| Med. Width           | 0                       |               |
| Pavement             | 15                      | 24            |
| Shoulder             | 8                       | 0             |
| Traffic Volume       | 18,638 (2012)           | 12,379 (2011) |
| Traffic Sta. ID      | 121509                  | 101501        |
| Structure No.        | 1516150                 | 1516152       |
| Enlarged Views       |                         |               |

SRI = 0000166\_\_

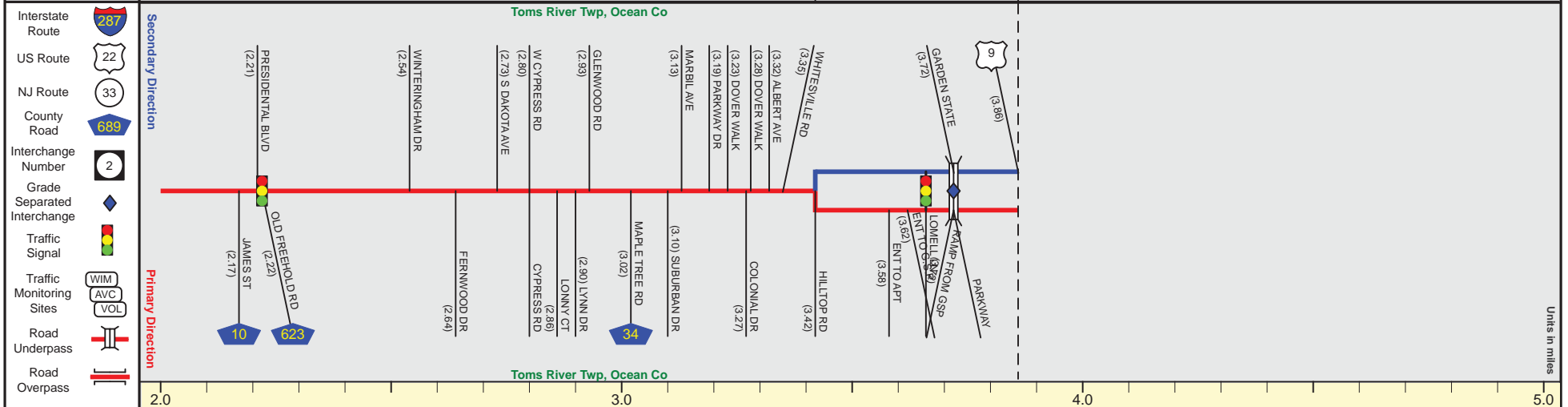
Date last inventoried: May 2014

# NJ 166 (South to North)

Mile Posts: 2.000 - 3.860



|                 |               |
|-----------------|---------------|
| Pavement        | 12            |
| Shoulder        | 10            |
| Number of Lanes | 1             |
| Speed Limit     | 45            |
| Street Name     | Lakewood Road |



|                      |                          |               |                       |    |
|----------------------|--------------------------|---------------|-----------------------|----|
| Street Name          | Main Street              | Lakewood Road |                       |    |
| Jurisdiction         | N.J.D.O.T.               |               |                       |    |
| Functional Class     | Urban Principal Arterial |               |                       |    |
| Federal Aid - NHS Sy | NHS                      |               |                       |    |
| Control Section      | 1516                     |               |                       |    |
| Speed Limit          | 35                       | 45            | 40                    | 45 |
| Number of Lanes      | 3                        | 2             | 1                     |    |
| Med. Type            | None                     |               | Painted/Unprotected   |    |
| Med. Width           | 0                        |               | VAR                   |    |
| Pavement             | 24                       | 22            | 12                    |    |
| Shoulder             | 0                        | 8             | 10                    | 8  |
| Traffic Volume       | 21,383 (2014)            | 12,281 (2014) |                       |    |
| Traffic Sta. ID      | 6-4-344                  | 6-4-345       |                       |    |
| Structure No.        |                          |               |                       |    |
| Enlarged Views       |                          |               | See Enlarged View #40 |    |

SRI = 0000166\_\_

Date last inventoried: May 2014

End NJ 166 MP=3.86