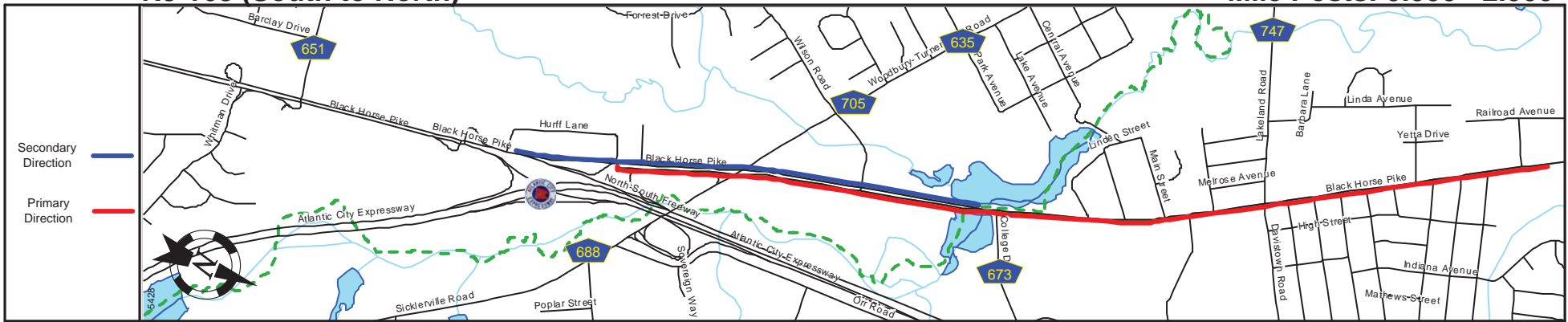
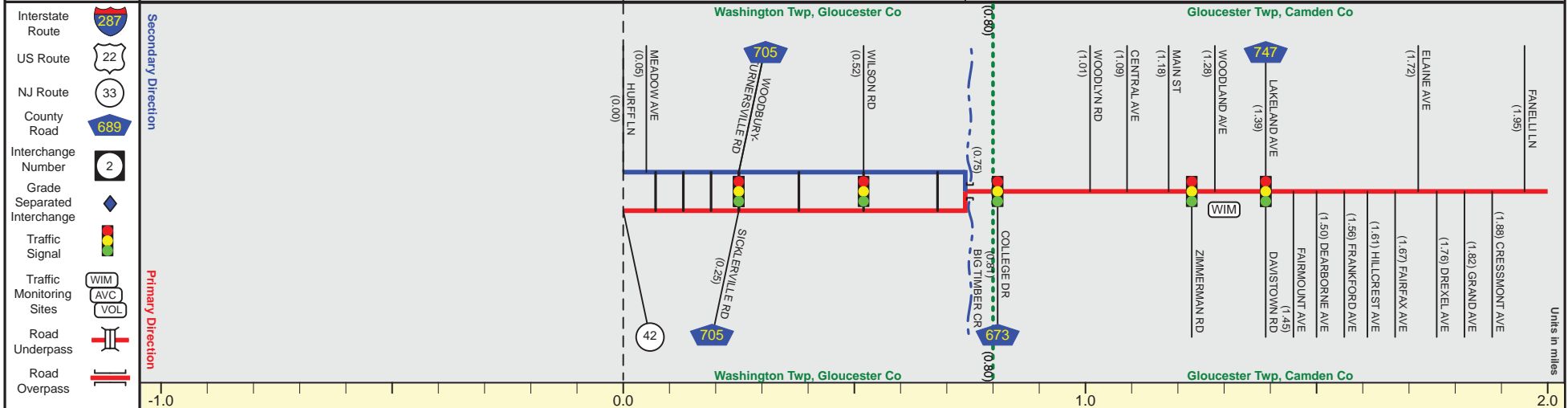


NJ 168 (South to North)

Mile Posts: 0.000 - 2.000



Pavement	20
Shoulder	10
Number of Lanes	2
Speed Limit	50
Street Name	Black Horse Pike



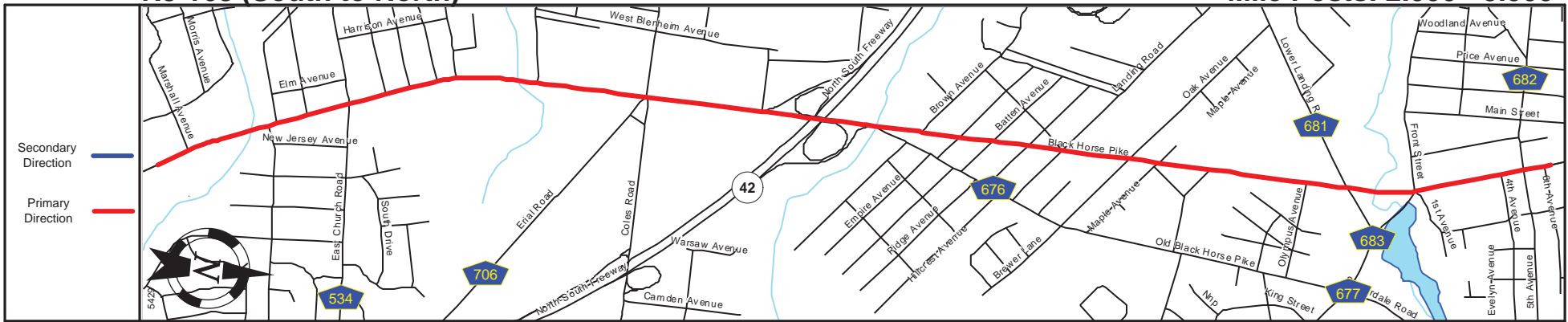
Street Name	Black Horse Pike	
Jurisdiction	N.J.D.O.T.	
Functional Class	Urban Principal Arterial	
Federal Aid - NHS Sy	NHS	
Control Section	0819	0425
Speed Limit	50	40
Number of Lanes	1 + 2 + 3 + 2	3
Med. Type	Unprotected	None
Med. Width	20	0
Pavement	20	30
Shoulder	0 + 10 + 0 +	8
Traffic Volume	10,633 (2014)	10,845 (2014)
Traffic Sta. ID	100803	7-1-030
Structure No.		0819150
Enlarged Views		

SRI = 0000168__

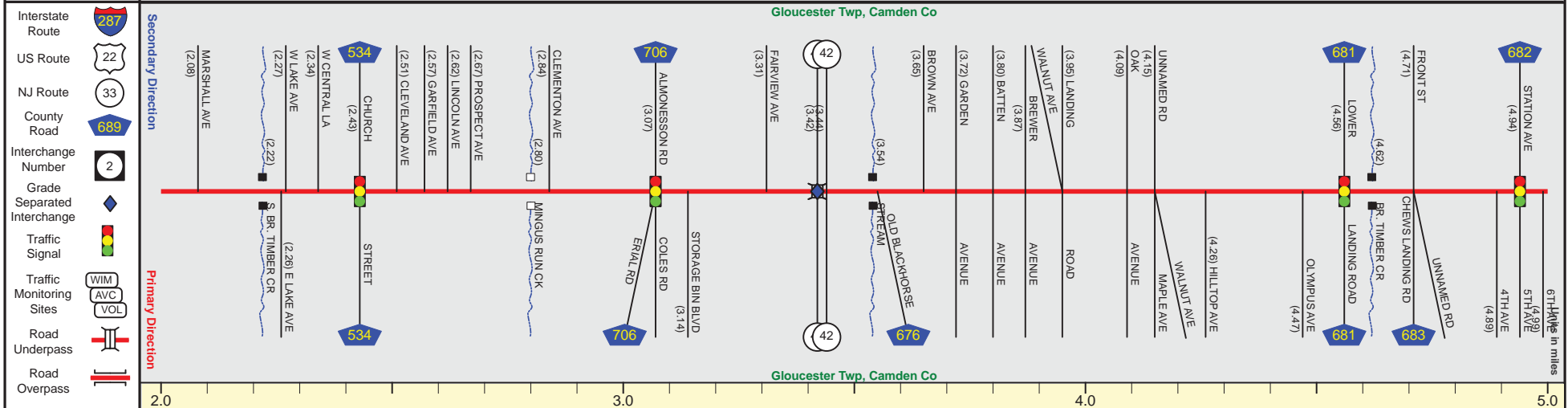
Date last inventoried: May 2015

NJ 168 (South to North)

Mile Posts: 2.000 - 5.000



Pavement	
Shoulder	
Number of Lanes	
Speed Limit	
Street Name	



Street Name	Black Horse Pike			
Jurisdiction	N.J.D.O.T.			
Functional Class	Urban Principal Arterial			
Federal Aid - NHS Sy	NHS			
Control Section	0425			
Speed Limit	40	30	45	40
Number of Lanes		3	2	3
Med. Type	None			
Med. Width	0			
Pavement		30	24	36
Shoulder		8	12	8
Traffic Volume		12,954 (2014)		13,628 (2012)
Traffic Sta. ID		11Q4c7		7d6c301
Structure No.	0425150	N/A	0411159,160 0425151	0425152
Enlarged Views				

SRI = 0000168

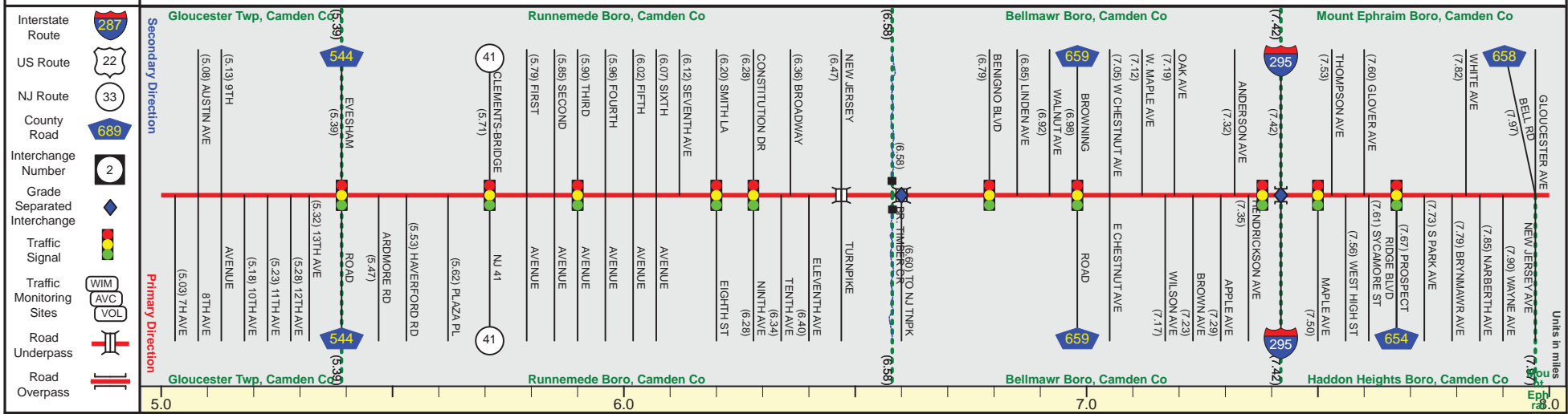
Date last inventoried: May 2015

NJ 168 (South to North)

Mile Posts: 5.000 - 8.000



Pavement	
Shoulder	
Number of Lanes	
Speed Limit	
Street Name	



Street Name	Black Horse Pike									
Jurisdiction	N.J.D.O.T.									
Functional Class	Urban Principal Arterial									
Federal Aid - NHS Sy	NHS									
Control Section	0425					0426				
Speed Limit	40			35			40			
Number of Lanes	3			2			3			
Med. Type	None									
Med. Width	0									
Pavement	36			24			36			54
Shoulder	8			12			3			12
Traffic Volume				22,571,(2014)						26,666,(2013)
Traffic Sta. ID				11Q4c8						7d6c302
Structure No.				NJTP2588,2613AN,TP2613B,1613C						0426151
Enlarged Views										See Enlarged View #27

SRI = 0000168

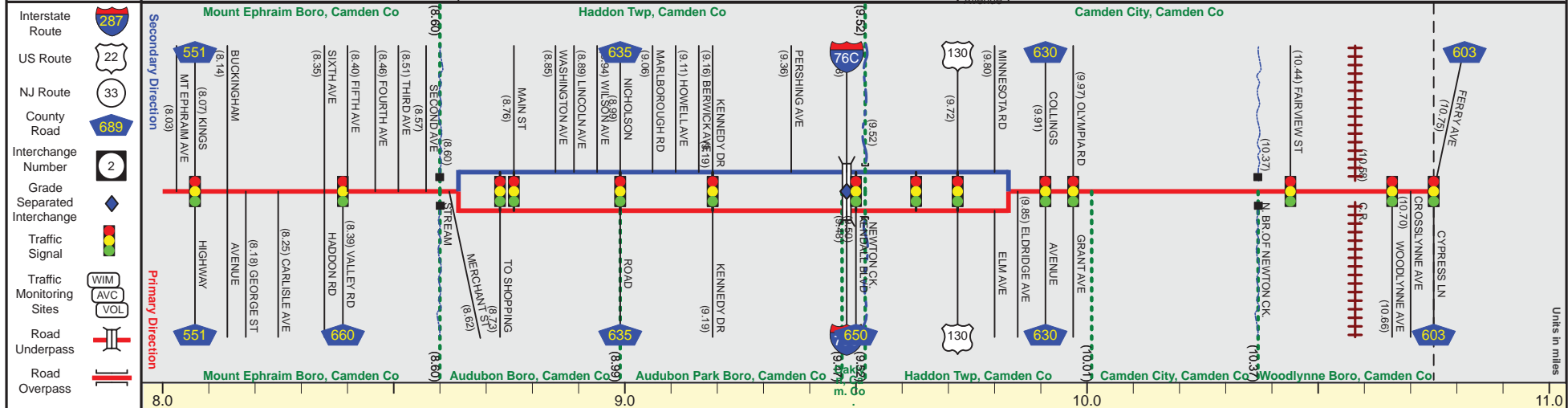
Date last inventoried: May 2015

NJ 168 (South to North)

Mile Posts: 8.000 - 10.750



Pavement	24	36	48	24
Shoulder		10		0
Number of Lanes	2	3	4	2
Speed Limit			45	
Street Name	Black Horse Pike			Mount Ephraim Avenue



Street Name	Black Horse Pike			Mount Ephraim Avenue
Jurisdiction	N.J.D.O.T.			
Functional Class	Urban Principal Arterial			
Federal Aid - NHS Sy	NHS			
Control Section	0426			
Speed Limit	40		45	35
Number of Lanes	3	2	3	2
Med. Type	None		Curbed	None
Med. Width	0		VAR	0
Pavement	54	36	24	44
Shoulder	6	10	0	10
Traffic Volume	24,972 (2011)	26,700 (2014)		15,244 (2013)
Traffic Sta. ID	7d6c303	10q407	0426153	7d6c304
Structure No.		0426156	N/A	0426154
Enlarged Views	See Page 1			

SRI = 0000168

Date last inventoried: May 2015