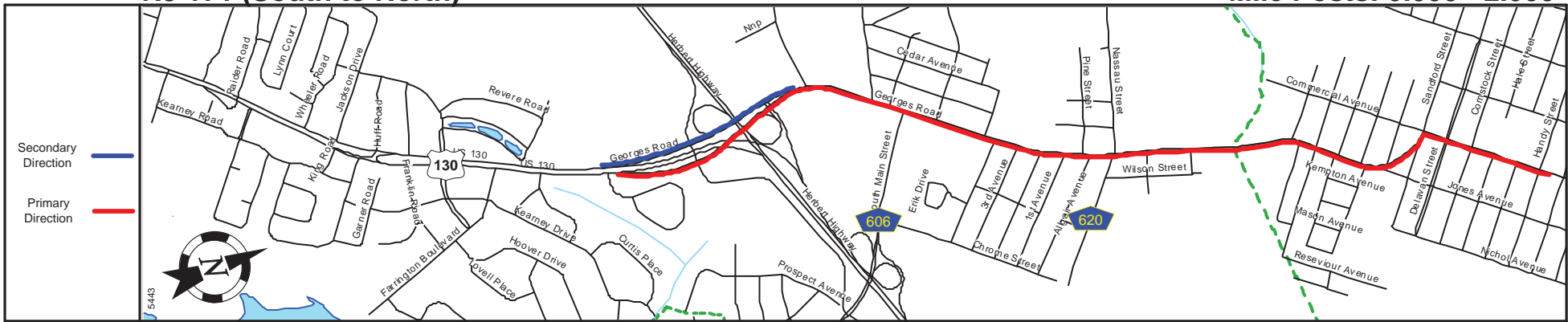
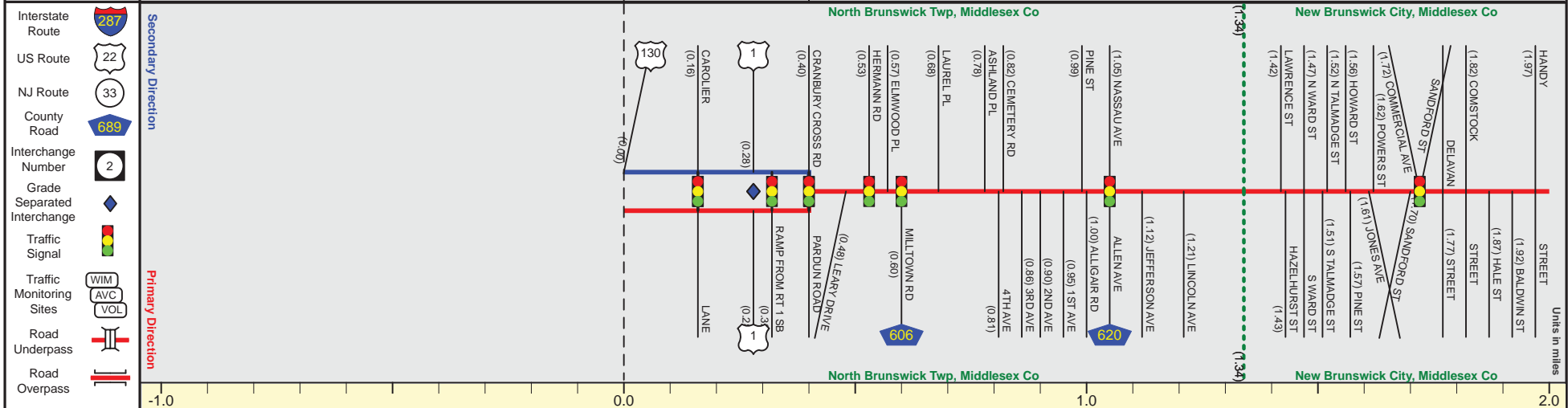


# NJ 171 (South to North)

Mile Posts: 0.000 - 2.000



Pavement	24
Shoulder	12
Number of Lanes	2
Speed Limit	35
Street Name	Georges Road



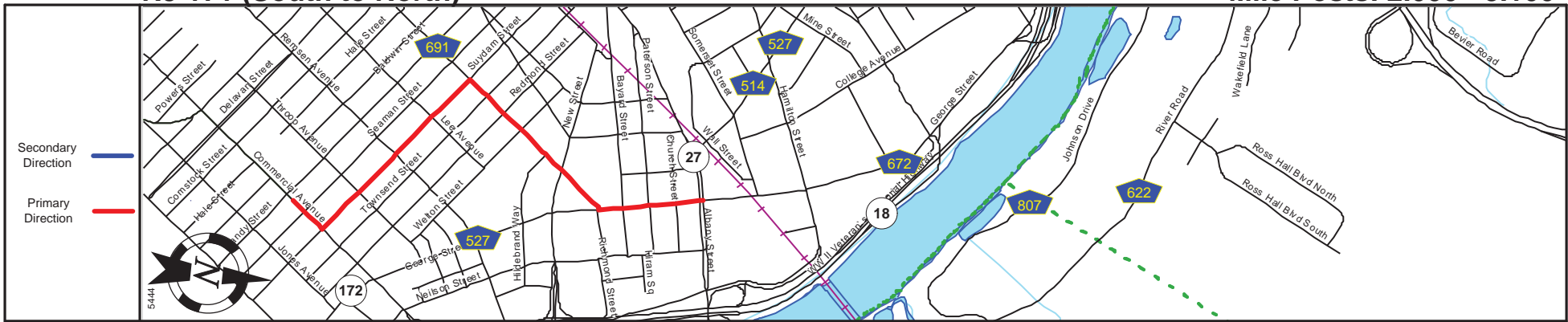
Street Name	Georges Road		Commercial Avenue
Jurisdiction	N.J.D.O.T.		County
Functional Class	Urban Minor Arterial		
Federal Aid - NHS Sy	STP		
Control Section	1228		1246
Speed Limit	35		25
Number of Lanes	2	4	2
Med. Type	Positive	Curbed	None
Med. Width	VAR		
Pavement	24	40	
Shoulder	12	0	
Traffic Volume	21,528 (2013)		9,797 (2014)
Traffic Sta. ID	4d6c508		4-4355
Structure No.			
Enlarged Views			

SRI = 0000171

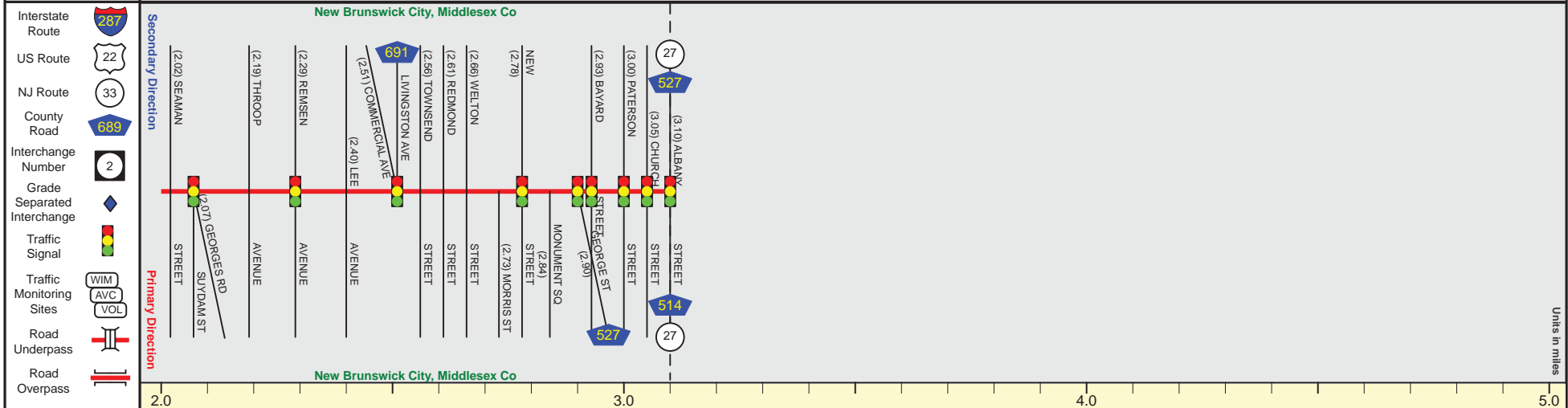
Date last inventoried: March 2014

# NJ 171 (South to North)

Mile Posts: 2.000 - 3.100



Pavement	
Shoulder	
Number of Lanes	
Speed Limit	
Street Name	



Street Name	Commercial Avenue	Suydam Street	Livingston Avenue	George Street	
Jurisdiction	County				
Functional Class	Urban Minor Arterial				
Federal Aid - NHS Sy	STP				
Control Section	1246				
Speed Limit	25				
Number of Lanes	2	4	2		
Med. Type	None				
Med. Width	0				
Pavement	40	46	56	30	
Shoulder	0				
Traffic Volume	8,732 (2014)				
Traffic Sta. ID	4-4,358				
Structure No.					
Enlarged Views					

SRI = 0000171

Date last inventoried: March 2014