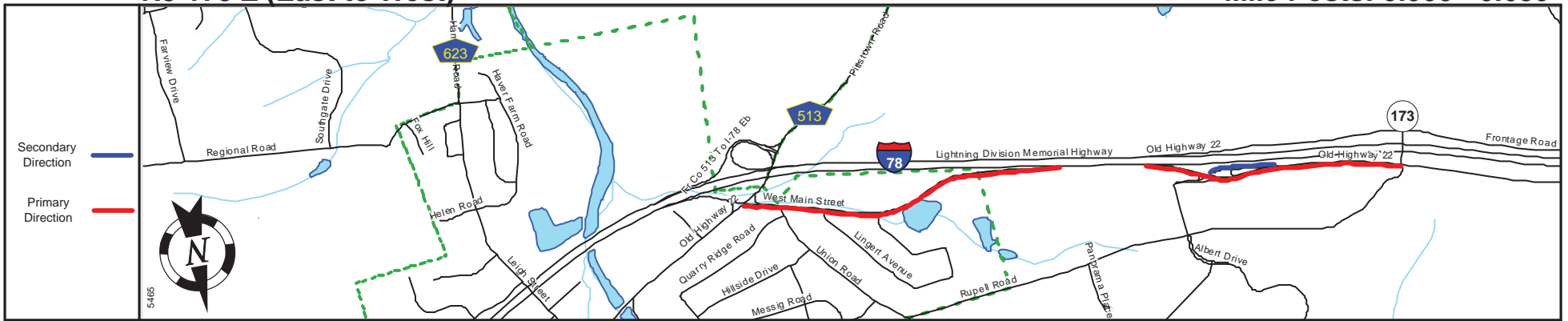
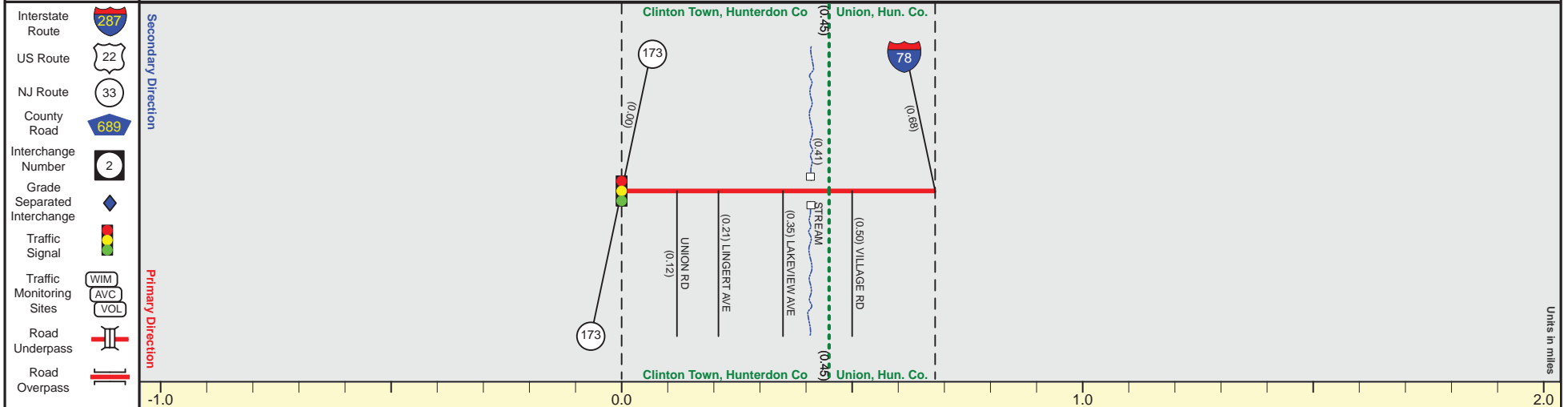


# NJ 173 Z (East to West)

Mile Posts: 0.000 - 0.680



Pavement	
Shoulder	
Number of Lanes	
Speed Limit	
Street Name	



Street Name	West Main Street
Jurisdiction	N.J.D.O.T.
Functional Class	Urban Major Collector
Federal Aid - NHS Sy	STP
Control Section	
Speed Limit	35
Number of Lanes	2
Med. Type	None
Med. Width	0
Pavement	24
Shoulder	8 + 0
Traffic Volume	
Traffic Sta. ID	
Structure No.	
Enlarged Views	

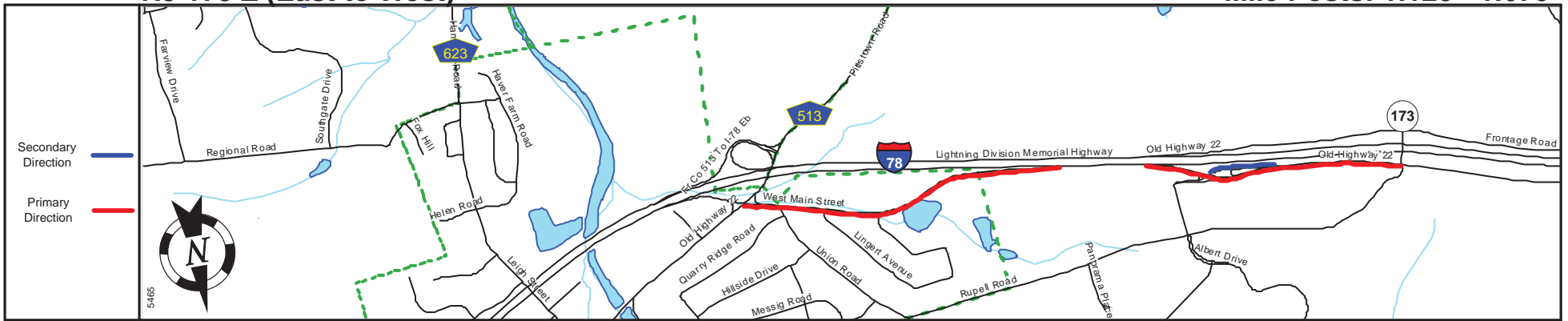
MP 0.68 = Begin Circ. With I-78 MP=15.01  
 MP 0.68-1.12 See I-78 MP 15.01-15.51

SRI = 0000173Z\_

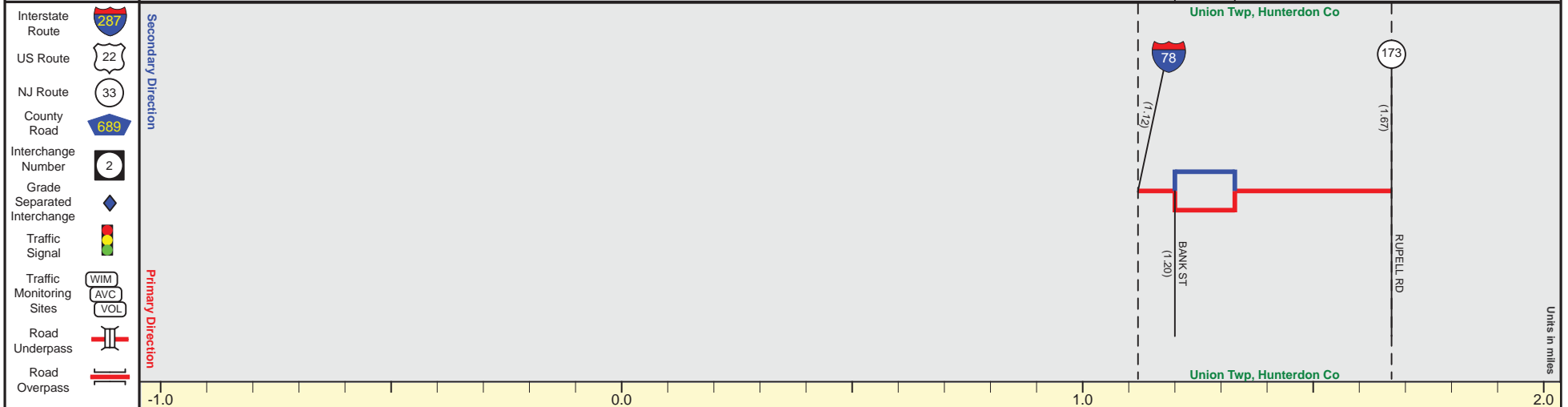
Date last inventoried: March 2014

# NJ 173 Z (East to West)

Mile Posts: 1.120 - 1.670



Pavement	15
Shoulder	6
Number of Lanes	1
Speed Limit	35
Street Name	Old Highway 22



Street Name	Old Highway 22
Jurisdiction	N.J.D.O.T.
Functional Class	Urban Minor Arterial
Federal Aid - NHS Sy	STP
Control Section	
Speed Limit	35 + 45 + 40
Number of Lanes	1 + 2
Med. Type	None + Curbed + None
Med. Width	0 + VAR + 0
Pavement	20 + 24
Shoulder	0 + 10
Traffic Volume	
Traffic Sta. ID	
Structure No.	
Enlarged Views	

End NJ 173 West MP=1.67

MP 1.12 = End Conc. With I-78 MP=1.51

SRI = 0000173Z\_

Date last inventoried: March 2014