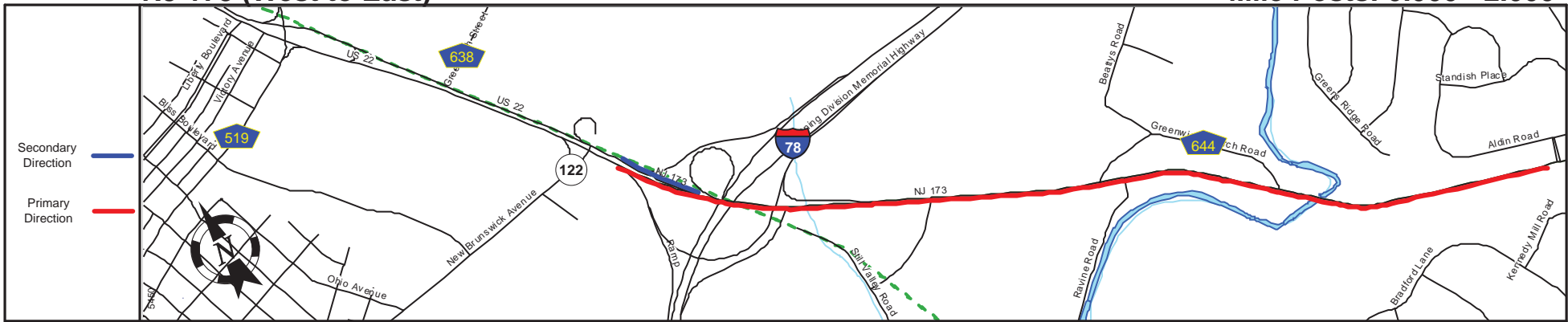
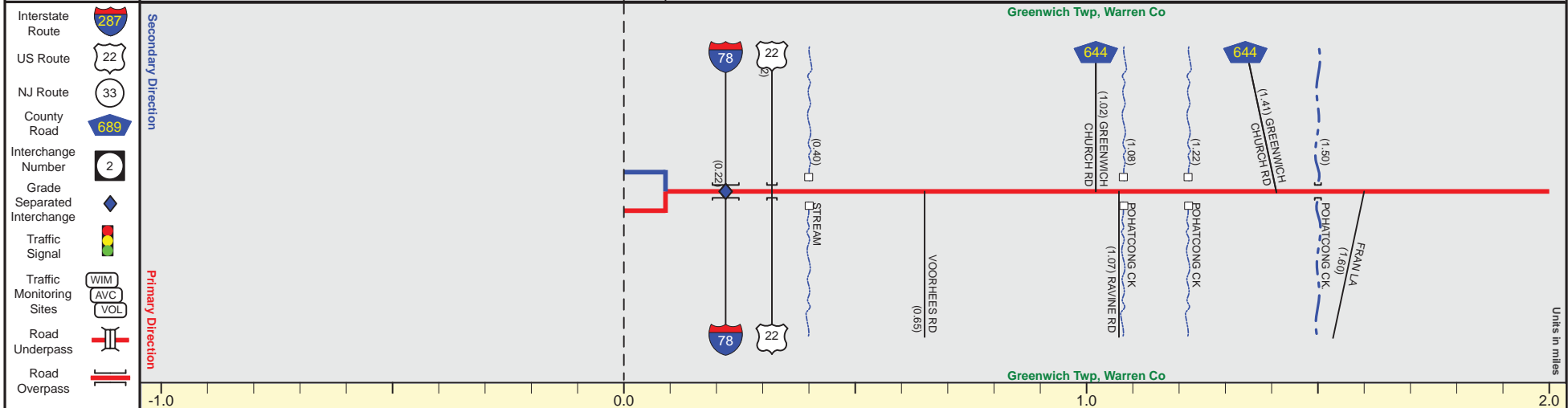


# NJ 173 (West to East)

Mile Posts: 0.000 - 2.000



Pavement	18
Shoulder	12
Number of Lanes	1
Speed Limit	50
Street Name	NJ 173



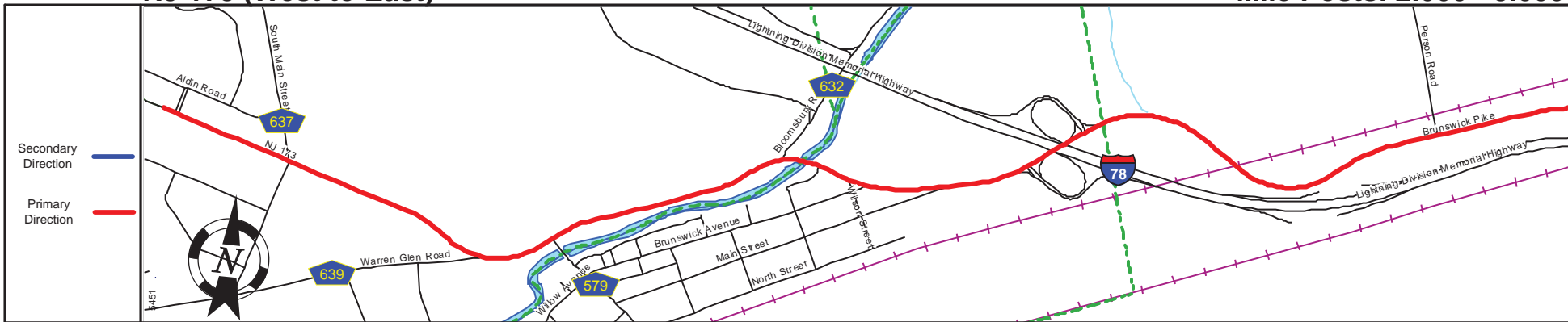
Street Name	NJ 173		
Jurisdiction	N.J.D.O.T.		
Functional Class	Urban Minor Arterial		
Federal Aid - NHS Sy	STP		
Control Section	2103		
Speed Limit	50		
Number of Lanes	1	2	
Med. Type	Curbed	None	
Med. Width	VAR	0	
Pavement	18	24	
Shoulder	12	8	6
Traffic Volume		7,301 (2011)	6,886 (2012)
Traffic Sta. ID		102102	122187
Structure No.	2103156 2103155,156 2103157	N/A N/A	2103152
Enlarged Views			

SRI = 0000173\_\_

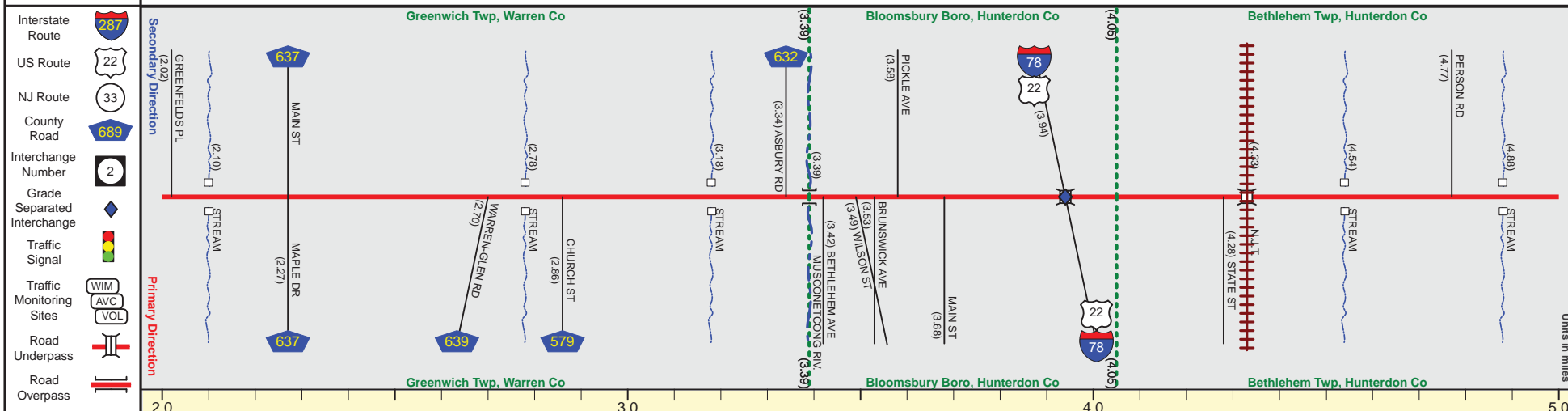
Date last inventoried: March 2014

# NJ 173 (West to East)

Mile Posts: 2.000 - 5.000



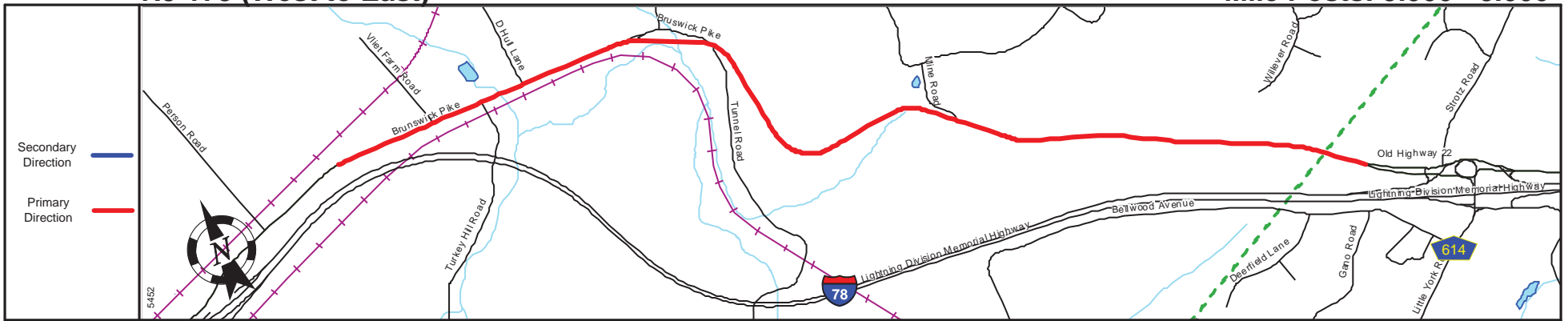
Pavement	
Shoulder	
Number of Lanes	
Speed Limit	
Street Name	



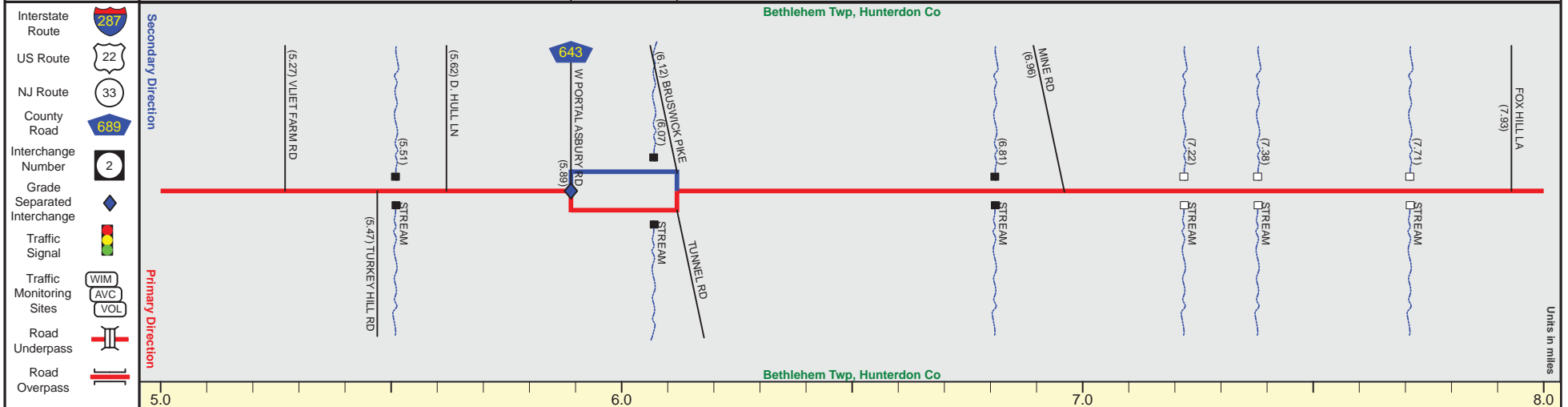
Street Name	NJ 173				Brunswick Pike	
Jurisdiction			N.J.D.O.T.			
Functional Class	Urban Minor Arterial				Rural Minor Arterial	
Federal Aid - NHS Sy			STP			
Control Section	2103				1003	
Speed Limit	50		40			50
Number of Lanes	2				2	
Med. Type			None			
Med. Width			0			
Pavement	24				24	
Shoulder	6				6	
Traffic Volume	5,891 (2014) 6,950 (2012)		2		12	
Traffic Sta. ID	1-1-054 1-7-854					
Structure No.	2103154	N/A	N/A	2103153	1014150,151	1003150
Enlarged Views						

SRI = 0000173\_\_

Date last inventoried: March 2014



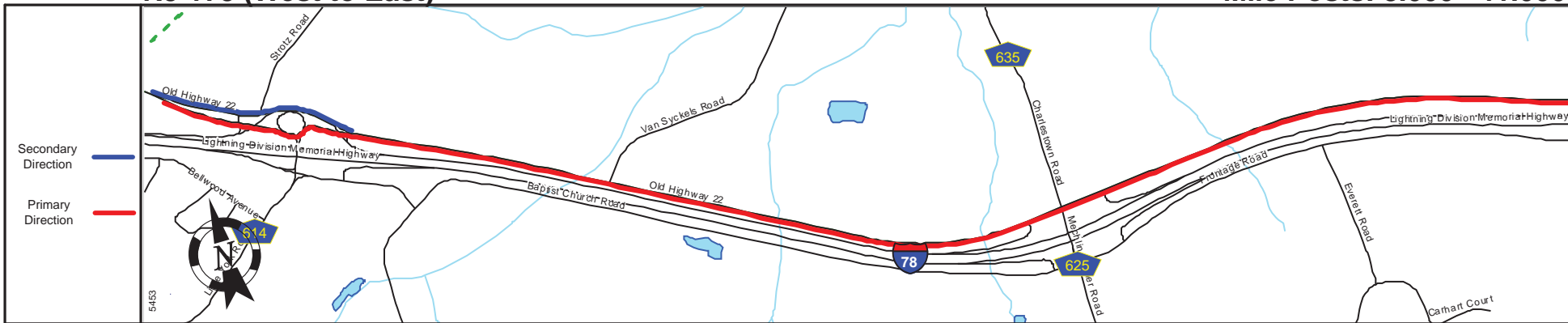
Pavement	24
Shoulder	4
Number of Lanes	2
Speed Limit	50
Street Name	Brunswick Pike



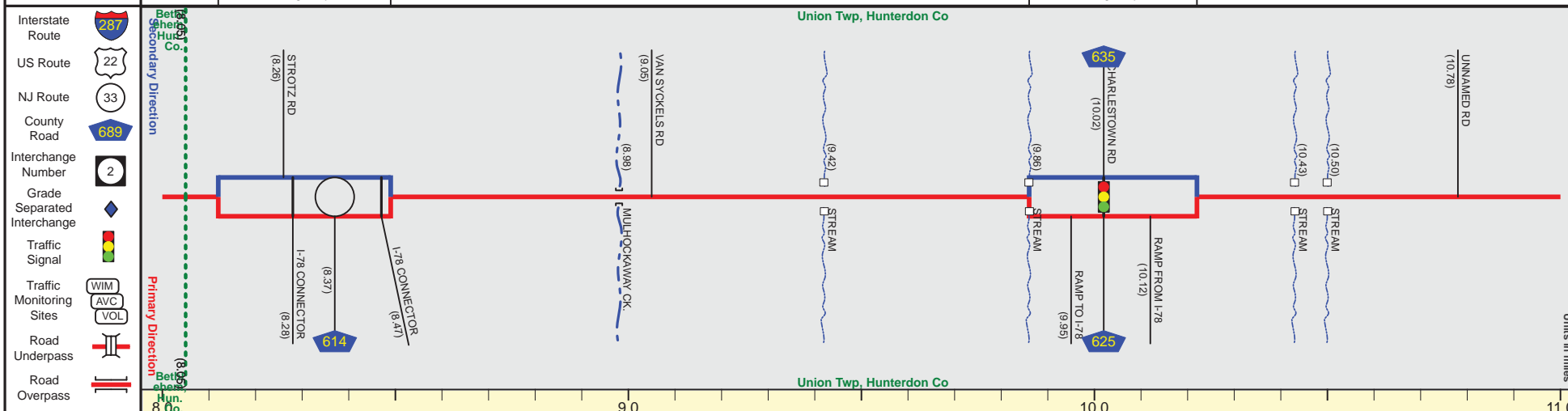
Street Name	Brunswick Pike		
Jurisdiction	N.J.D.O.T.		
Functional Class	Rural Minor Arterial		
Federal Aid - NHS Sy	STP		
Control Section	1003		
Speed Limit	50		
Number of Lanes	2	1	5
Med. Type	None	Painted/Unprotected	None
Med. Width	0	VAR	0
Pavement	24	12	60
Shoulder	8	18	2
Traffic Volume	4,683 (2014)		
Traffic Sta. ID	101006		
Structure No.	1003151	1003152	1003153
Enlarged Views	N/A	N/A	N/A

# NJ 173 (West to East)

Mile Posts: 8.000 - 11.000



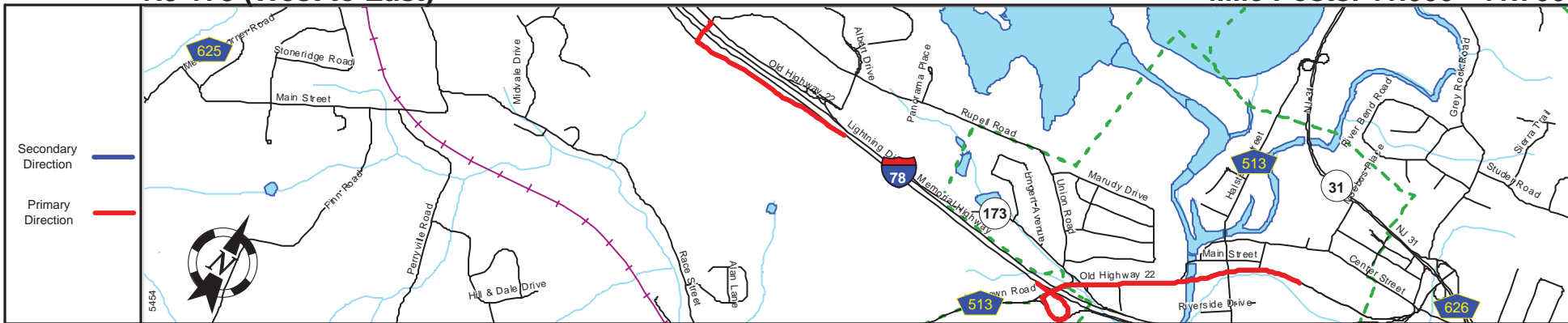
Pavement	24	12		12	
Shoulder	3	0		10	
Number of Lanes	2	1		1	
Speed Limit	50			40	50
Street Name	Old Highway 22			Old Highway 22	



Street Name	Old Highway 22				
Jurisdiction	N.J.D.O.T.				
Functional Class	Rural Minor Arterial				
Federal Aid - NHS Sy	STP				
Control Section	1003	1014		1024	
Speed Limit	50			40	50
Number of Lanes	5	2	1	2	1
Med. Type	None	Curbed		None	Painted/Unprotected
Med. Width	0	VAR		0	VAR
Pavement	60	24	12	24	12
Shoulder	2	3	0	6	10
Traffic Volume	3,867 (2013) 3,668 (2013)			3,180 (2013) 3,037 (2013)	
Traffic Sta. ID	PM12501 PM12501			PM12502 PM12502	
Structure No.	1024151		N/A	N/A	N/A
Enlarged Views	See Enlarged View #60				

SRI = 0000173

Date last inventoried: March 2014



Pavement	
Shoulder	
Number of Lanes	
Speed Limit	
Street Name	

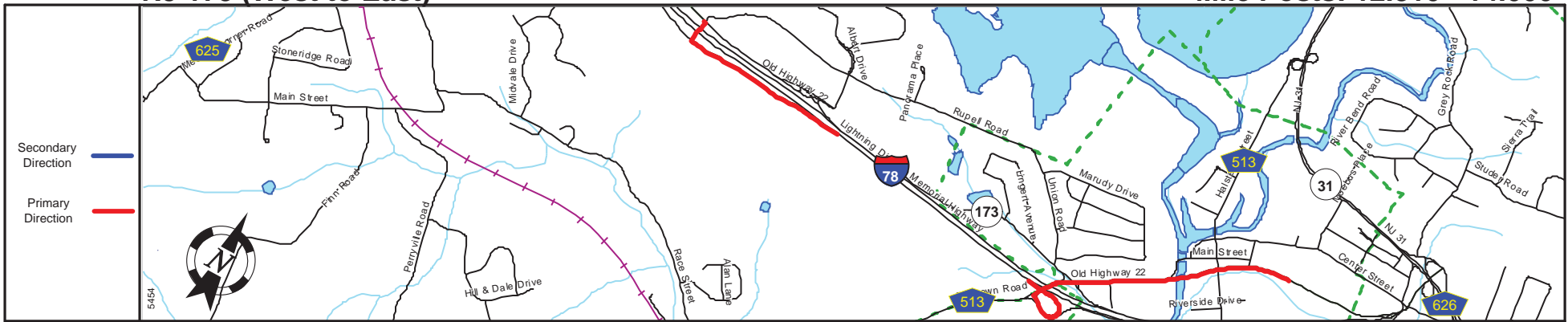


Street Name	Old Highway 22	
Jurisdiction	N.J.D.O.T.	
Functional Class	Urban Minor Arterial	
Federal Aid - NHS Sy	STP	
Control Section	1024	
Speed Limit	40	45
Number of Lanes	2	
Med. Type	None	
Med. Width	0	
Pavement	24	30
Shoulder	8	2
Traffic Volume		
Traffic Sta. ID		
Structure No.		
Enlarged Views	See Enlarged View #60	

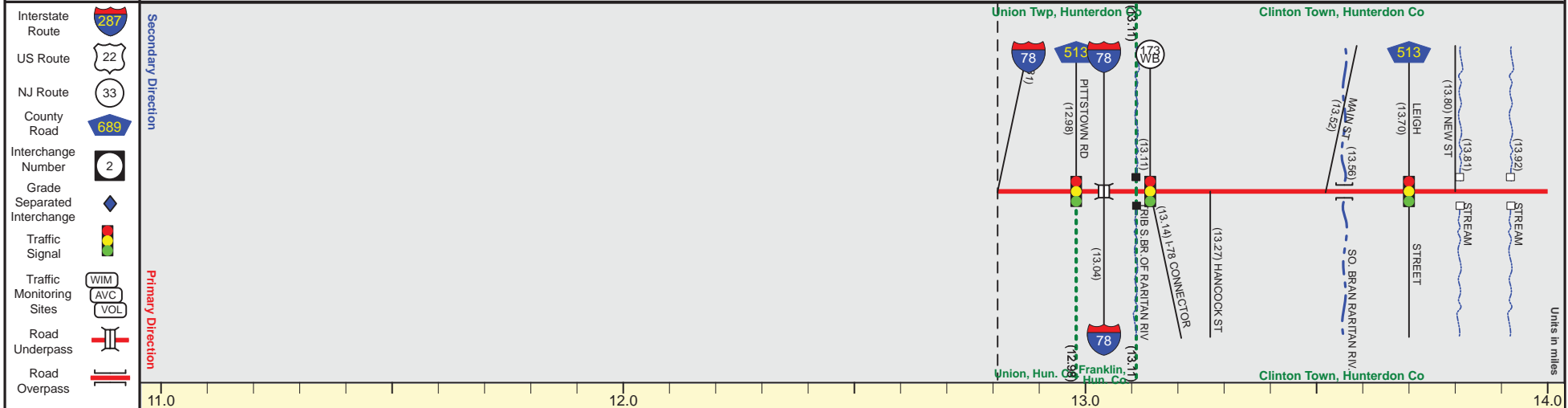
MP 11.70 = Begin Oping, With I-78 MP 15.05  
 MF 11.70-12.81 See I-78 MP 15.06-16.05

# NJ 173 (West to East)

Mile Posts: 12.810 - 14.000



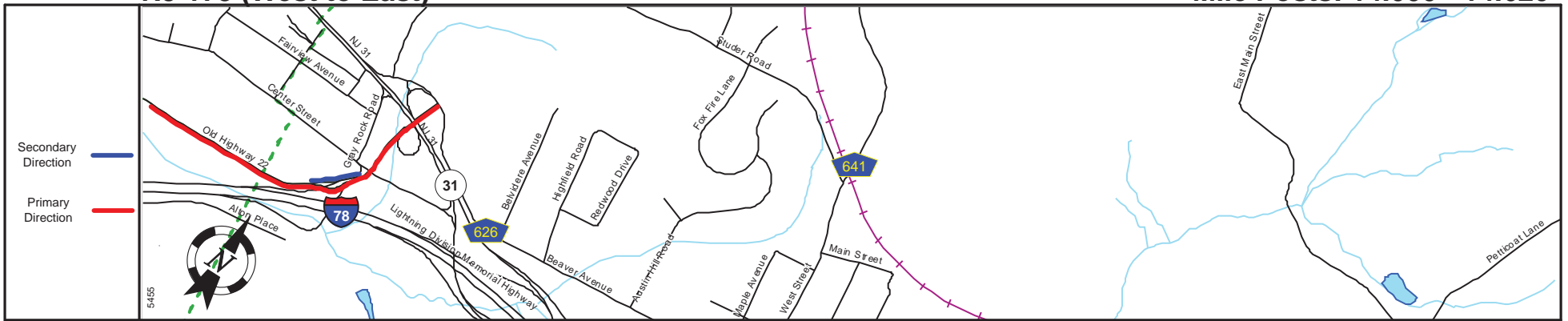
Pavement	
Shoulder	
Number of Lanes	
Speed Limit	
Street Name	



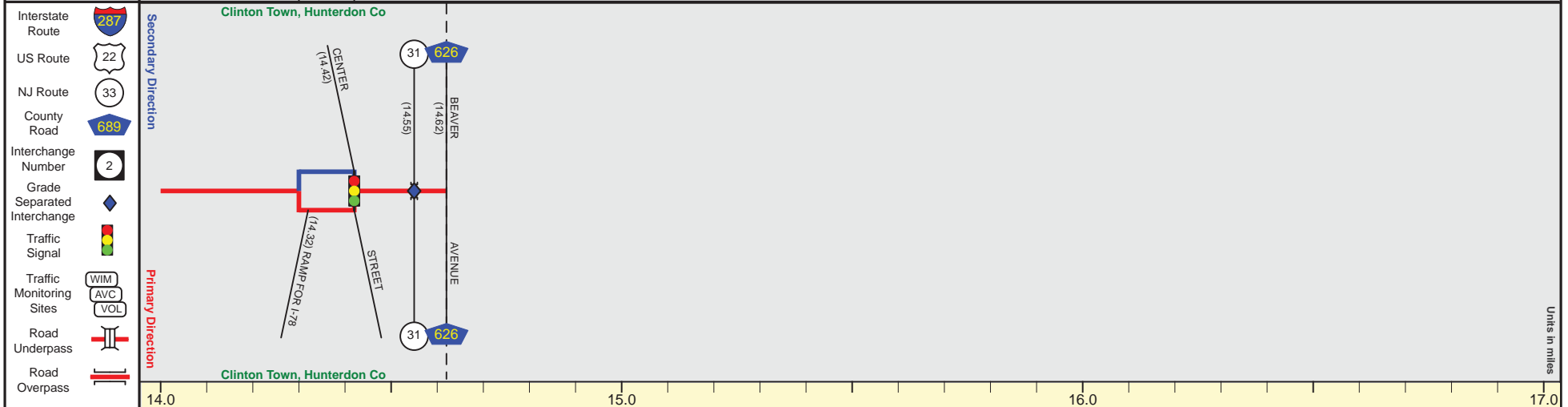
Street Name	Old Highway 22	
Jurisdiction	N.J.D.O.T.	
Functional Class	Urban Minor Arterial	
Federal Aid - NHS Sy	STP	
Control Section	1004	
Speed Limit	30	35
Number of Lanes	1 + 3	2
Med. Type	None	
Med. Width	0	
Pavement	20 + 36	24
Shoulder	2 + 0	4 + 10
Traffic Volume	7,565 (2012)	
Traffic Sta. ID	1-4-318	
Structure No.	1004152	1004151 N/A N/A
Enlarged Views	See Enlarged View #60	

SRI = 0000173\_\_

Date last inventoried: March 2014



Pavement	20
Shoulder	0
Number of Lanes	1
Speed Limit	35
Street Name	Highway 22



Street Name	Old Highway 22		
Jurisdiction	N.J.D.O.T.		
Functional Class	Urban Minor Arterial		
Federal Aid - NHS Sy	STP		
Control Section	1004		
Speed Limit	35		
Number of Lanes	2	1	2
Med. Type	None	Curbed	None
Med. Width	0	VAR	0
Pavement	24	40	20
Shoulder	10		0
Traffic Volume			
Traffic Sta. ID			
Structure No.	1004153		
Enlarged Views			