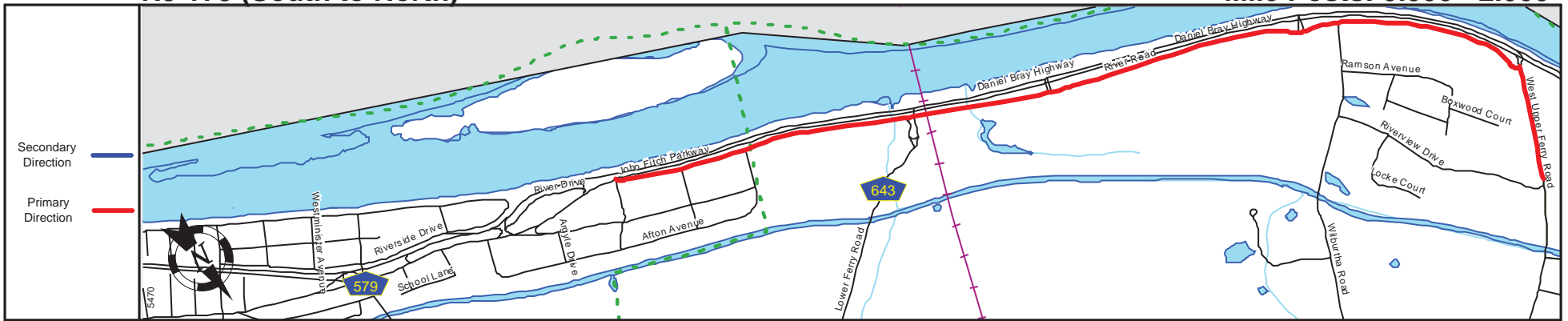
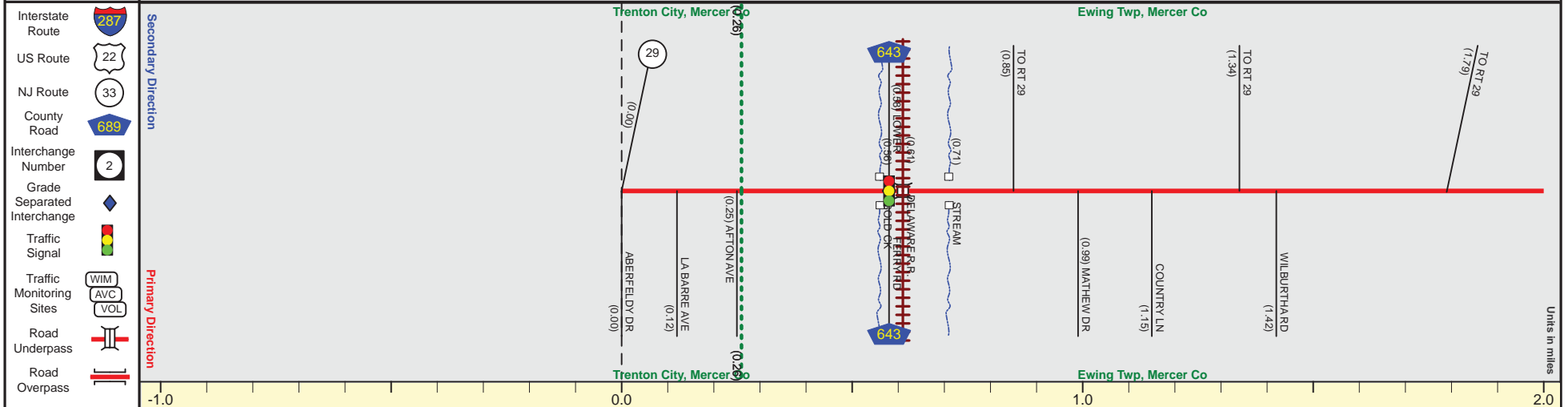


NJ 175 (South to North)

Mile Posts: 0.000 - 2.000



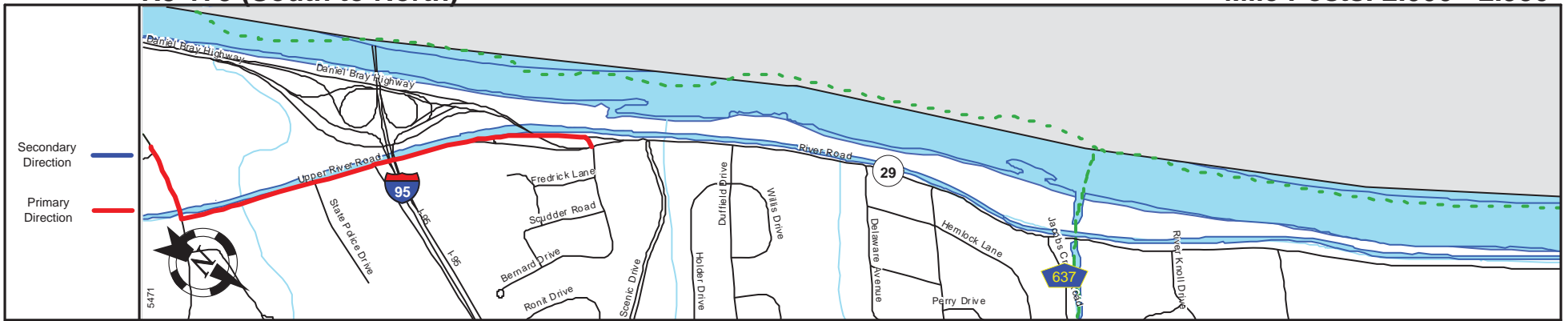
Pavement	
Shoulder	
Number of Lanes	
Speed Limit	
Street Name	



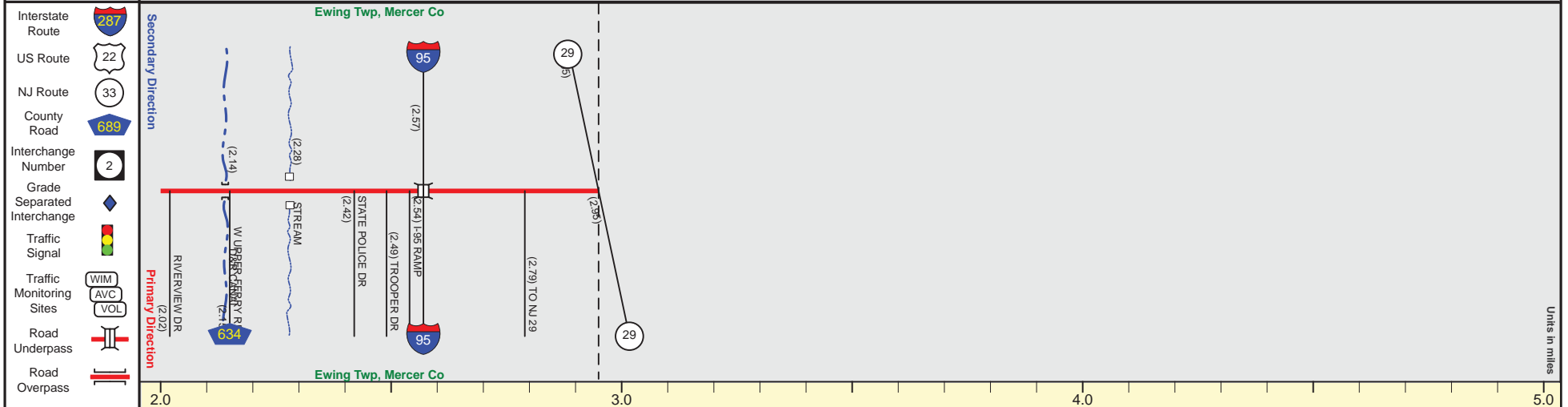
Street Name	Sanhican Drive	River Road	West Upper Ferry Road
Jurisdiction	Municipal	N.J.D.O.T.	
Functional Class		Urban Major Collector	Urban Minor Arterial
Federal Aid - NHS Sy		STP	
Control Section	1142	1147	1142
Speed Limit	25	45	40
Number of Lanes	1	2	
Med. Type		None	
Med. Width		0	
Pavement	22	30	20
Shoulder	0	3	0
Traffic Volume	802 (2010)	2,152 (2012)	
Traffic Sta. ID	5-8-286	5-7-438	
Structure No.		1108151 1108150	1108152
Enlarged Views		See Enlarged View #13	

SRI = 0000175__

Date last inventoried: June 2014



Pavement	
Shoulder	
Number of Lanes	
Speed Limit	
Street Name	



Street Name	West Upper Ferry Road	Upper River Road	
Jurisdiction		N.J.D.O.T.	
Functional Class		Urban Minor Arterial	
Federal Aid - NHS Sy		STP	
Control Section		1127	
Speed Limit	40	45	End NJ 175 MP=2.95
Number of Lanes		2	
Med. Type		None	
Med. Width		0	
Pavement	20	26	
Shoulder	6	1	
Traffic Volume	5,033 (2012)	2,365 (2010)	
Traffic Sta. ID	5D5D410	5-5-006	
Structure No.	3001165 1127150	1120150	
Enlarged Views	See Enlarged View #13		