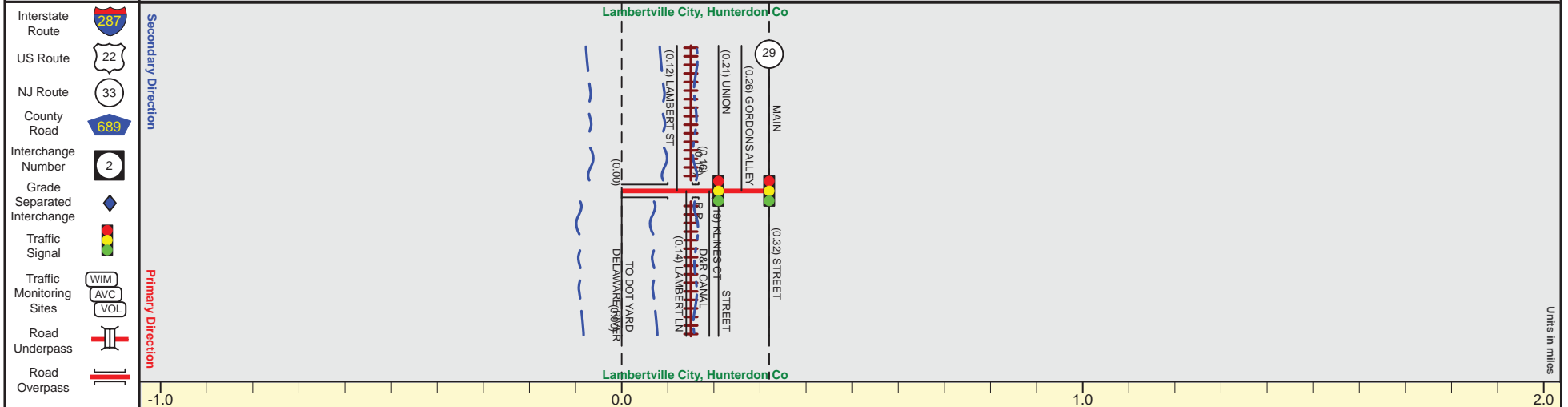
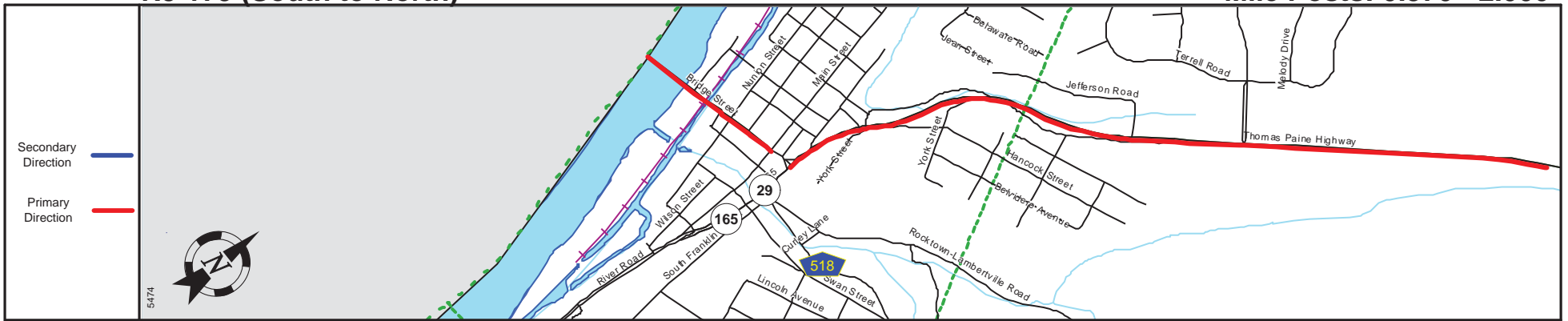


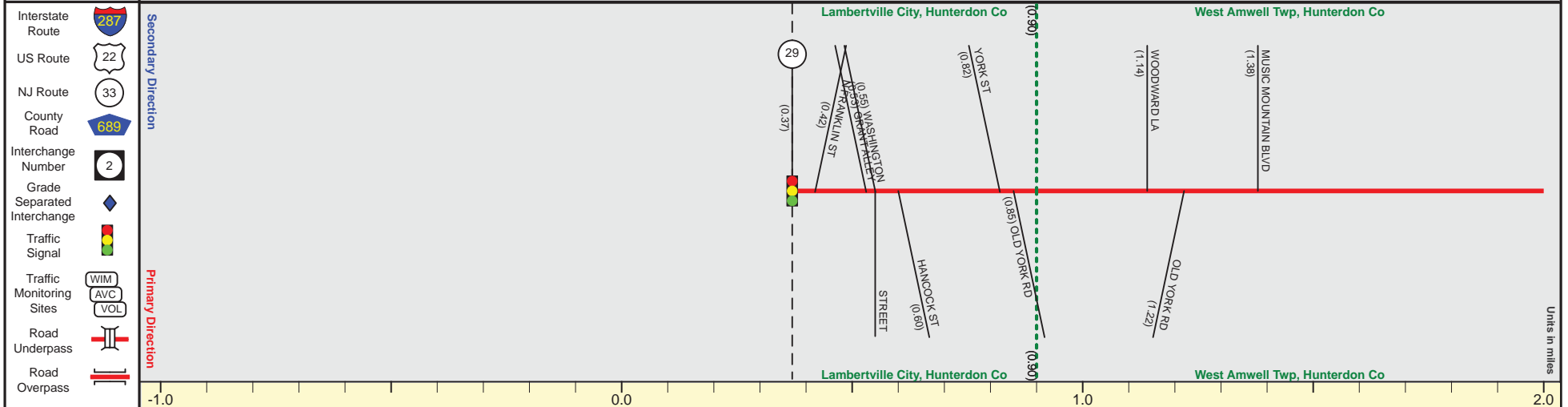
Pavement	
Shoulder	
Number of Lanes	
Speed Limit	
Street Name	



Street Name	Bridge Street
Jurisdiction	D.R.J.T.B.C. N.J.D.O.T.
Functional Class	Urban Minor Arterial
Federal Aid - NHS Sy	STP
Control Section	1020
Speed Limit	25
Number of Lanes	2
Med. Type	None
Med. Width	0
Pavement	10 40
Shoulder	0
Traffic Volume	11,865 (2011) 12,610 (2011)
Traffic Sta. ID	5G5X302 5-4-318
Structure No.	N/A 3001174
Enlarged Views	See Enlarged View #50



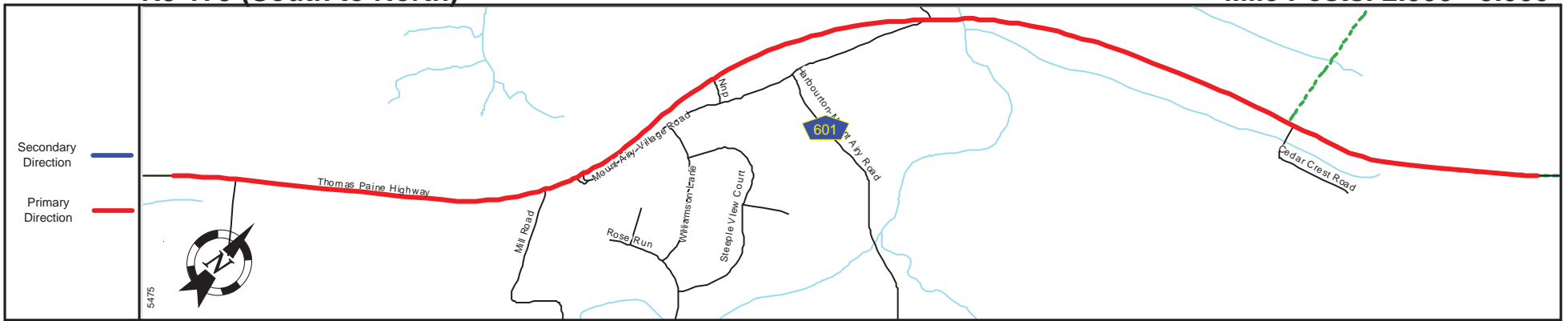
Pavement	
Shoulder	
Number of Lanes	
Speed Limit	
Street Name	



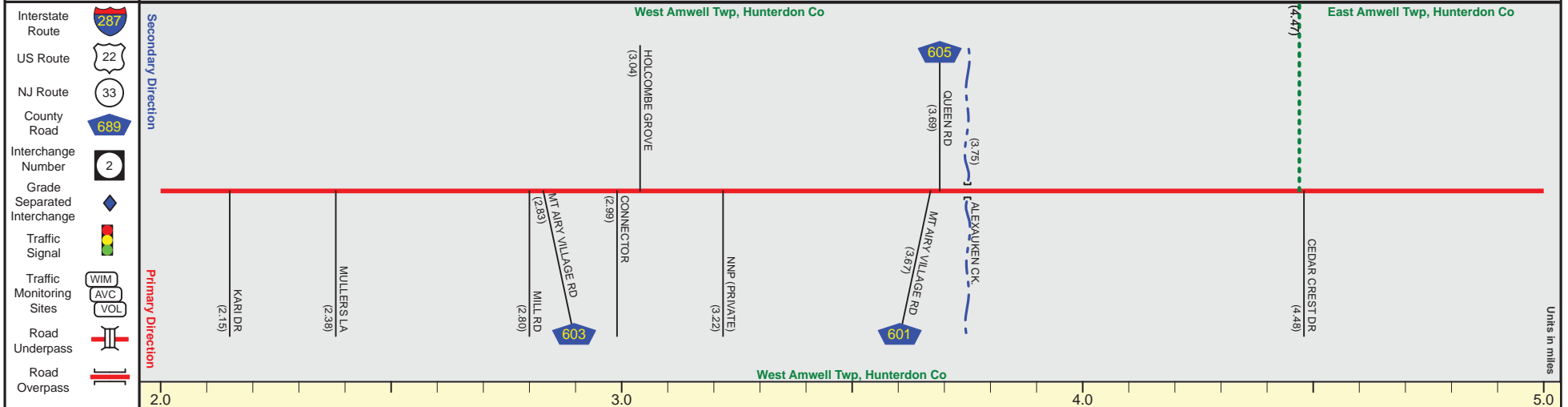
Street Name	Thomas Paine Highway	
Jurisdiction	N.J.D.O.T.	
Functional Class	Urban Minor Arterial	
Federal Aid - NHS Sy	STP	
Control Section	1020	
Speed Limit	35	50
Number of Lanes	4	2
Med. Type	None	
Med. Width	0	
Pavement	44	24
Shoulder	2	8
Traffic Volume	7,050 (2014)	6,882 (2012)
Traffic Sta. ID	5-4-319	121097
Structure No.		
Enlarged Views	See Enlarged View #50	

NJ 179 (South to North)

Mile Posts: 2.000 - 5.000



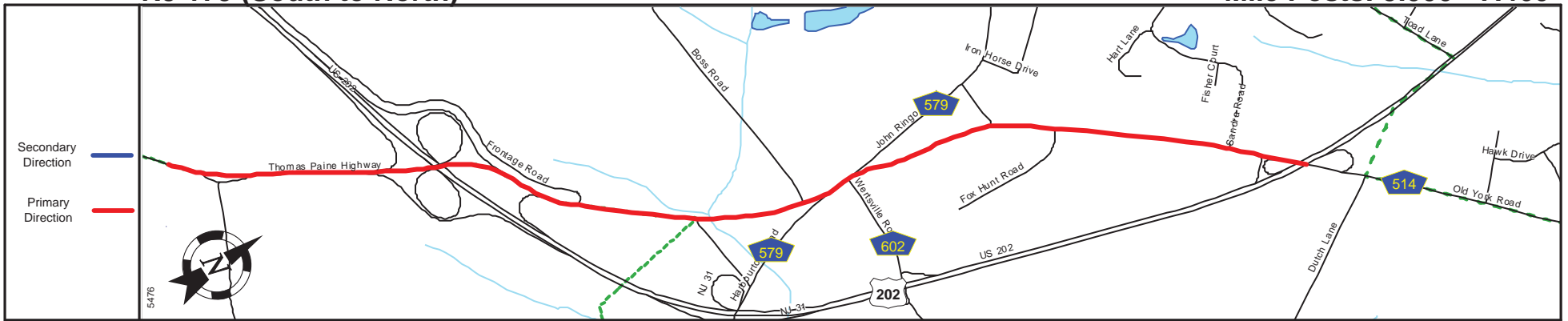
Pavement	
Shoulder	
Number of Lanes	
Speed Limit	
Street Name	



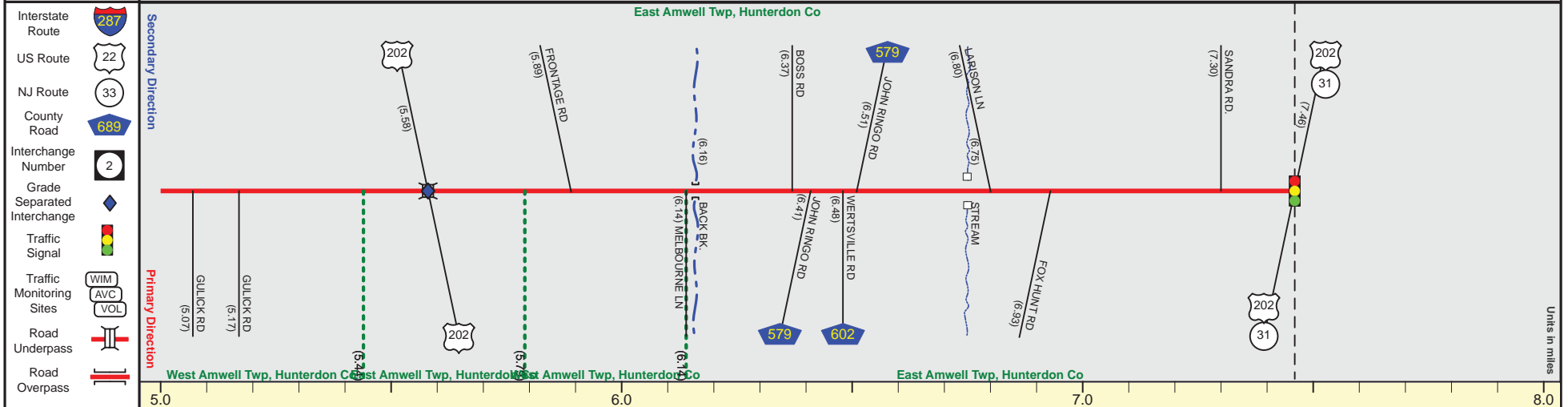
Street Name	Thomas Paine Highway
Jurisdiction	N.J.D.O.T.
Functional Class	Urban Minor Arterial
Federal Aid - NHS Sy	STP
Control Section	1020
Speed Limit	50
Number of Lanes	2
Med. Type	None
Med. Width	0
Pavement	24
Shoulder	8
Traffic Volume	6,099 (2012)
Traffic Sta. ID	5-4-320
Structure No.	1020150
Enlarged Views	

SRI = 0000179__

Date last inventoried: July 2014



Pavement	
Shoulder	
Number of Lanes	
Speed Limit	
Street Name	



Street Name	Thomas Paine Highway				Old York Road		
Jurisdiction	N.J.D.O.T.						
Functional Class	Rural Minor Arterial			Urban Minor Arterial			
Federal Aid - NHS Sy	STP						
Control Section	1020			1022			
Speed Limit	50	45	35	30	35	40	45
Number of Lanes	2			2			
Med. Type	None						
Med. Width	0						
Pavement	24		40		24		
Shoulder	8		10		8		
Traffic Volume	4,104 (2012)						
Traffic Sta. ID	5-4-321						
Structure No.	1023156		1023150				
Enlarged Views							