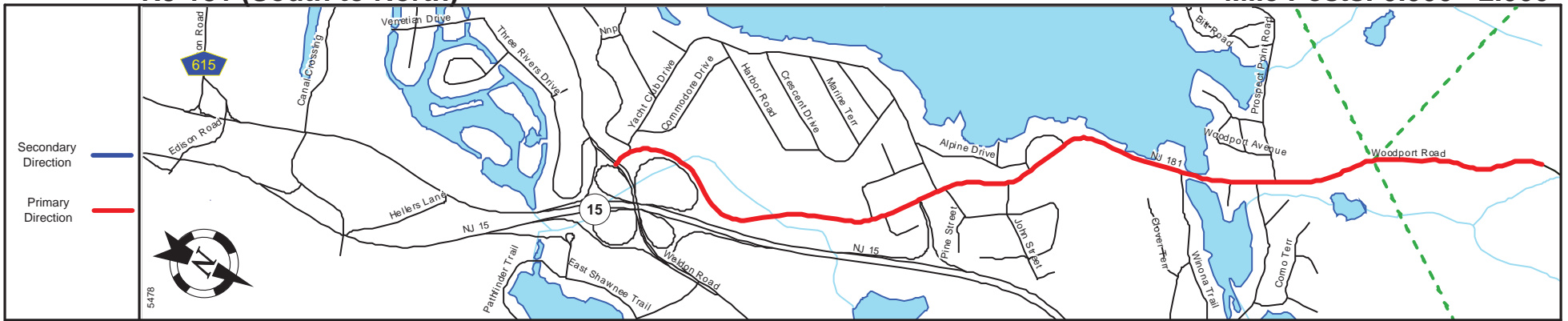
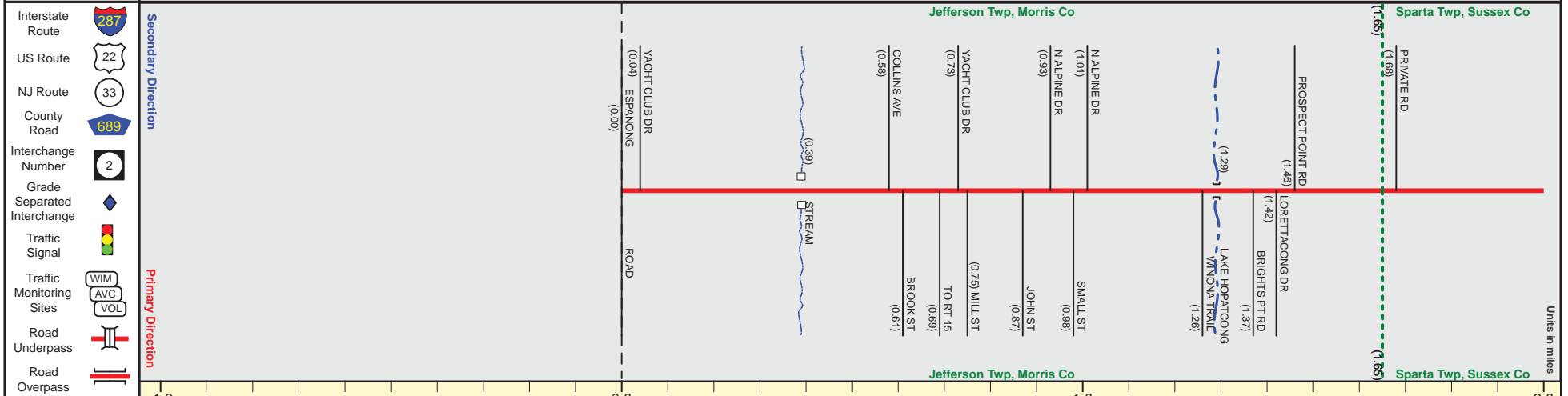


NJ 181 (South to North)

Mile Posts: 0.000 - 2.000



Pavement	
Shoulder	
Number of Lanes	
Speed Limit	
Street Name	



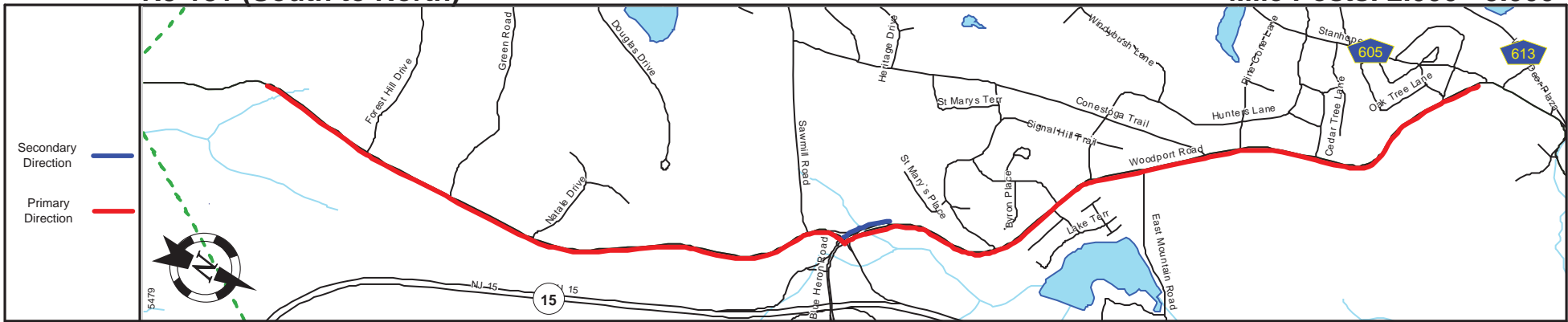
Street Name		NJ 181			Woodport Road				
Jurisdiction		N.J.D.O.T.							
Functional Class		Urban Major Collector							
Federal Aid - NHS Sy		STP							
Control Section		1429			1901				
Speed Limit		40			45				
Number of Lanes		2	4	2	3				
Med. Type		None							
Med. Width		0							
Pavement		50	24	48	24	30	36		
Shoulder		0	12	3	0	3	12	6	0
Traffic Volume		5,432 (2011)							
Traffic Sta. ID		101401							
Structure No.		N/A		1429160					
Enlarged Views									

SRI = 0000181

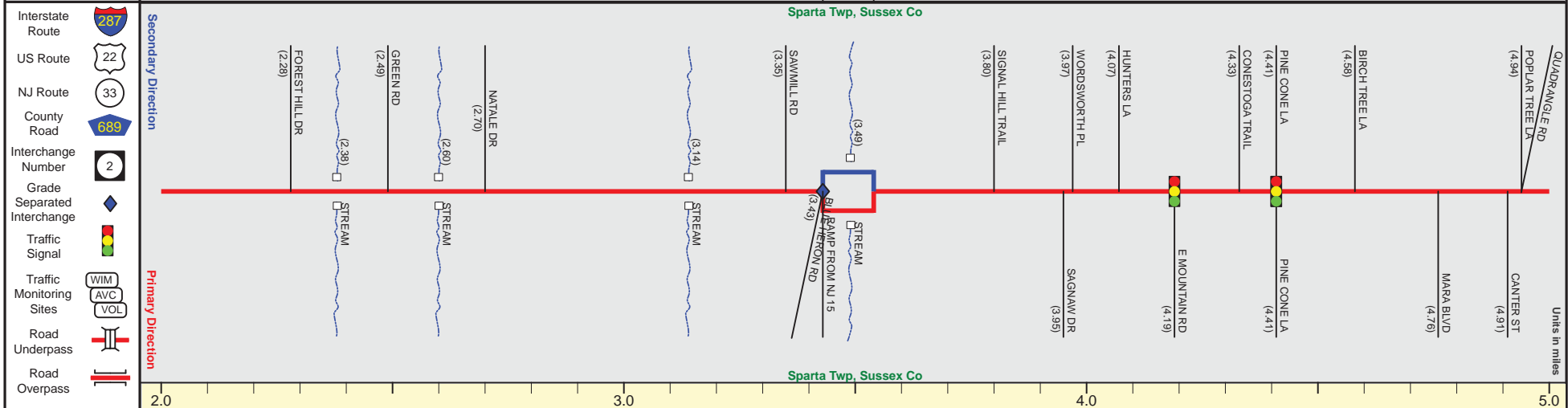
Date last inventoried: May 2014

NJ 181 (South to North)

Mile Posts: 2.000 - 5.000



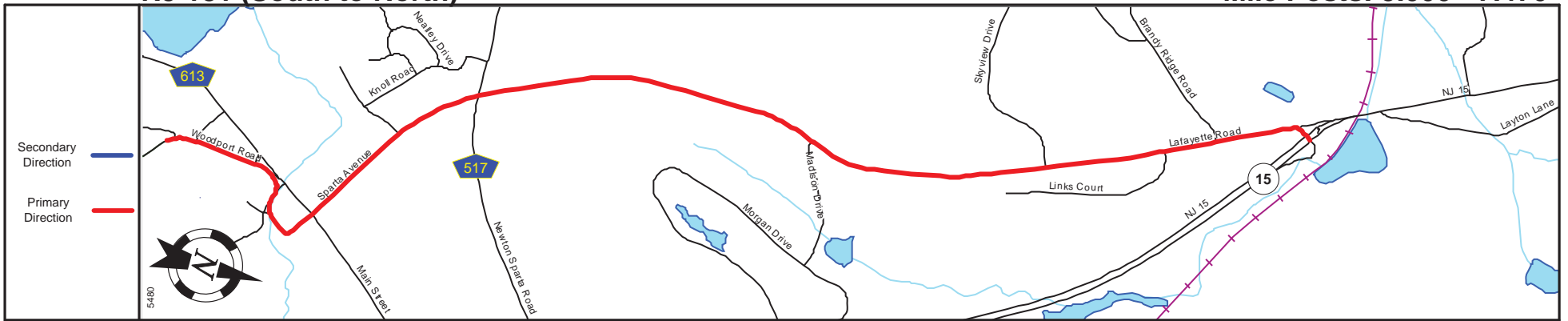
Pavement	25
Shoulder	0
Number of Lanes	2
Speed Limit	40
Street Name	Woodport Road



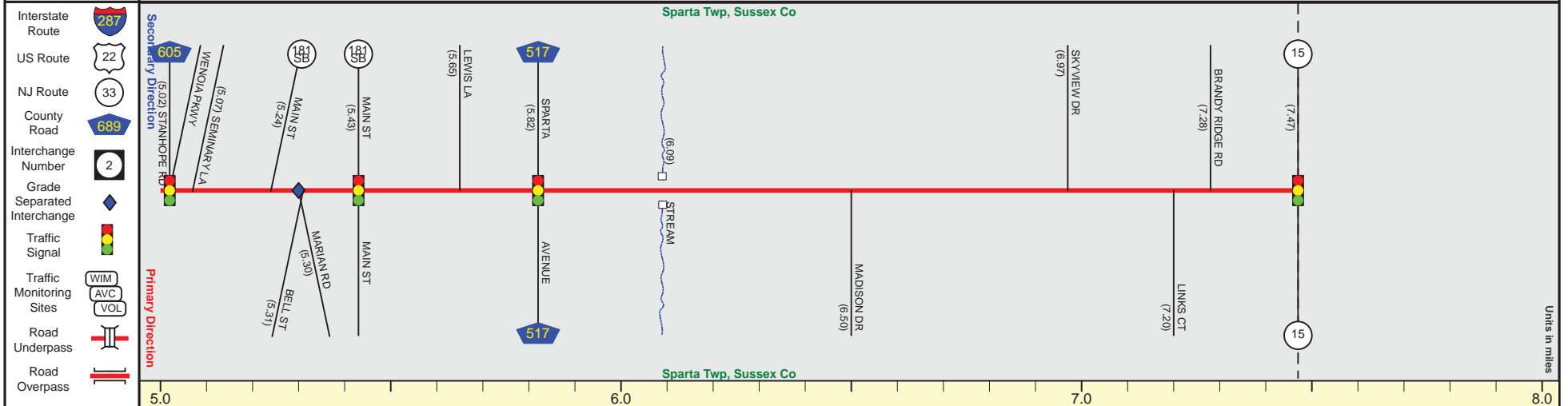
Street Name	Woodport Road									
Jurisdiction	N.J.D.O.T.									
Functional Class	Urban Major Collector									
Federal Aid - NHS Sy	STP									
Control Section	1901									
Speed Limit		45			35		40		30	
Number of Lanes	3		2		3		2		3	2
Med. Type		None			Curbed				None	
Med. Width		0			6				0	
Pavement	36		24		25		24		36	48
Shoulder	0		9		0		4		3	9
Traffic Volume	2,841 (2014)									
Traffic Sta. ID	101903									
Structure No.	N/A		N/A		N/A					
Enlarged Views										

SRI = 0000181

Date last inventoried: May 2014



Pavement	
Shoulder	
Number of Lanes	
Speed Limit	
Street Name	



Street Name	Woodport Road	Sparta Avenue	Lafayette Road	
Jurisdiction	N.J.D.O.T.			
Functional Class	Urban Minor Arterial		Urban Major Collector	
Federal Aid - NHS Sys	STP			
Control Section	1901		1902	End NJ 181 MP=7.47
Speed Limit	30		45	
Number of Lanes	2	1	2	
Med. Type	None			
Med. Width	0			
Pavement	34	30	48	
Shoulder	0		5	
Traffic Volume	11,350 (2010)	16,182 (2011)	6,127 (2012)	
Traffic Sta. ID	1-6-123	1-6-080	1-8-576	
Structure No.	1901150			
Enlarged Views				