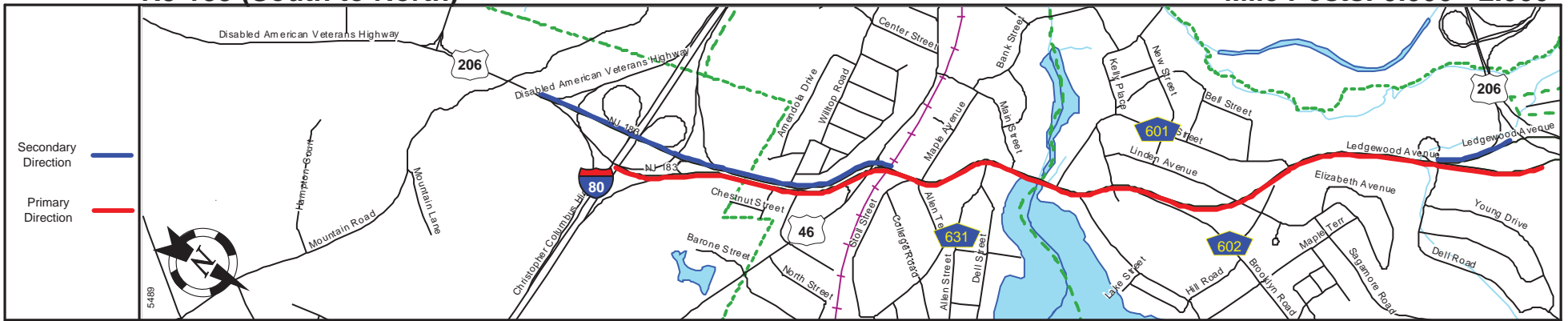
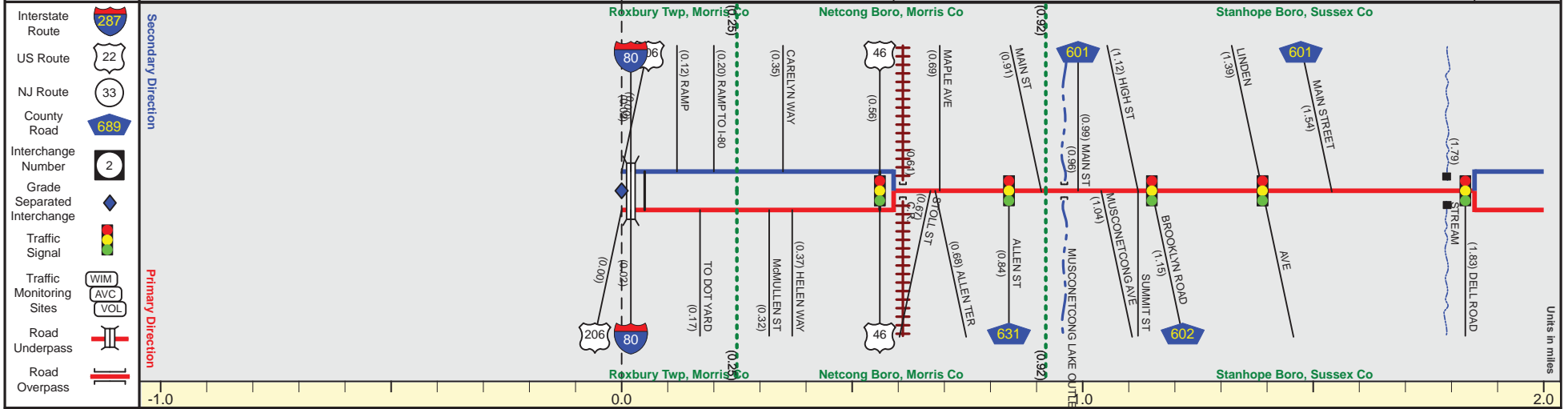


# NJ 183 (South to North)

Mile Posts: 0.000 - 2.000



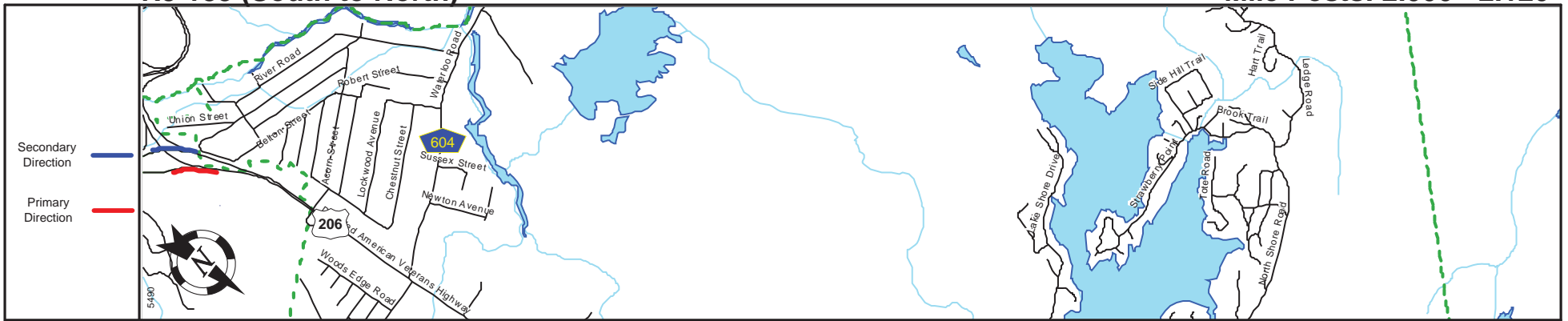
Pavement	20	12
Shoulder	10	8
Number of Lanes	2	1
Speed Limit	50	40
Street Name	NJ 183	Ledgewood Avenue



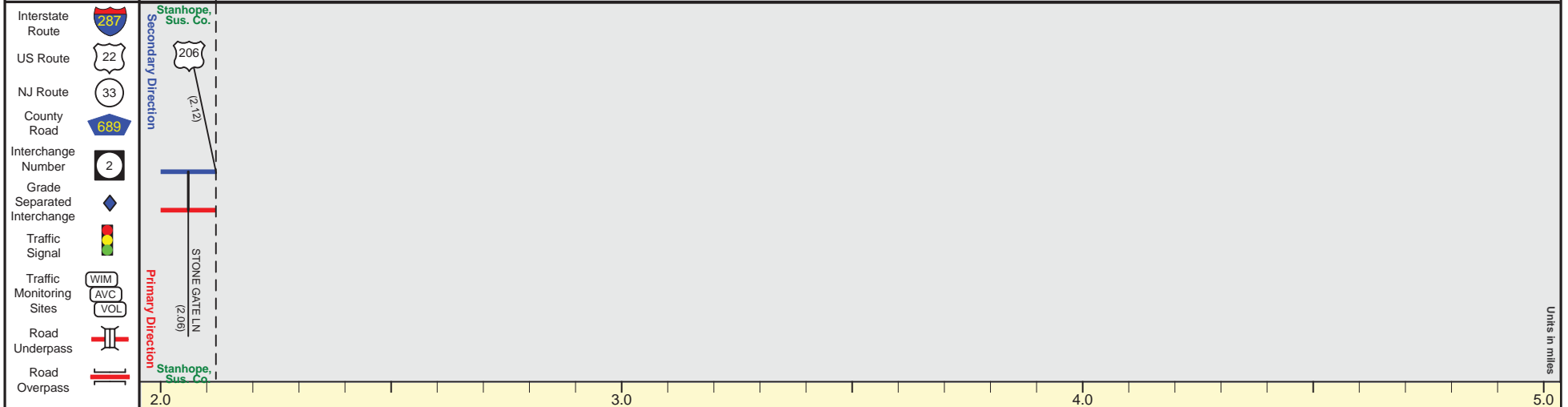
Street Name	NJ 183		Ledgewood Avenue	
Jurisdiction	N.J.D.O.T.			
Functional Class	Urban Principal Arterial			
Federal Aid - NHS Sy	NHS			
Control Section	1426		1918	
Speed Limit	50	30	40	
Number of Lanes	2	1	2	1
Med. Type	Curbed		None	Positive
Med. Width	VAR	6	0	VAR
Pavement	24	20	22	34
Shoulder	0	10	0	9
Traffic Volume				
Traffic Sta. ID				
Structure No.	1417161	1426150	1426151	1918150
Enlarged Views		<a href="#">See Enlarged View #30</a>		<a href="#">See Enlarged View #35</a>

SRI = 0000183\_\_

Date last inventoried: June 2015



Pavement	12
Shoulder	8
Number of Lanes	1
Speed Limit	40
Street Name	Ledgewood Avenue



Street Name	Ledgewood Avenue
Jurisdiction	N.J.D.O.T.
Functional Class	Urban Principal Arterial
Federal Aid - NHS Sy	NHS
Control Section	1918
Speed Limit	40
Number of Lanes	1
Med. Type	Positive
Med. Width	VAR
Pavement	12 + 18
Shoulder	20 + 0
Traffic Volume	
Traffic Sta. ID	
Structure No.	191 164
Enlarged Views	<a href="#">See Enlarged View 135</a>