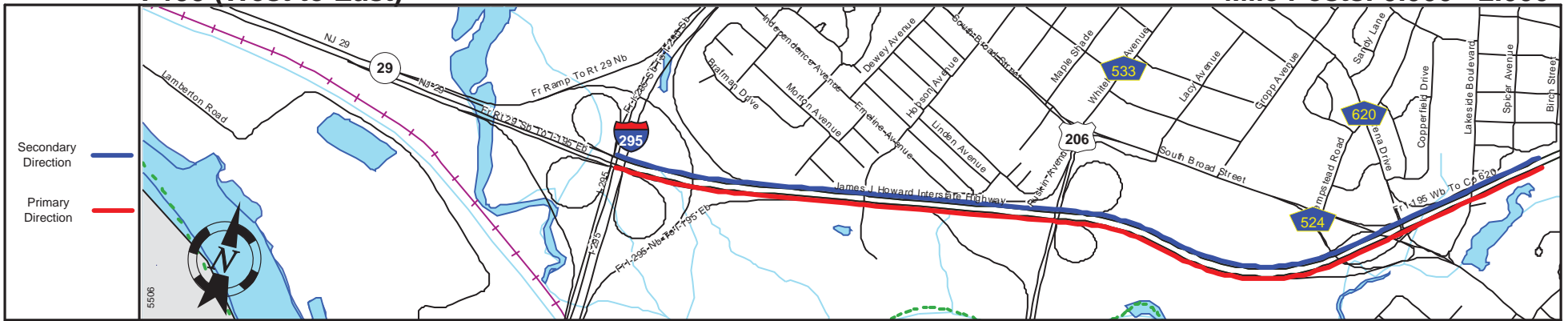
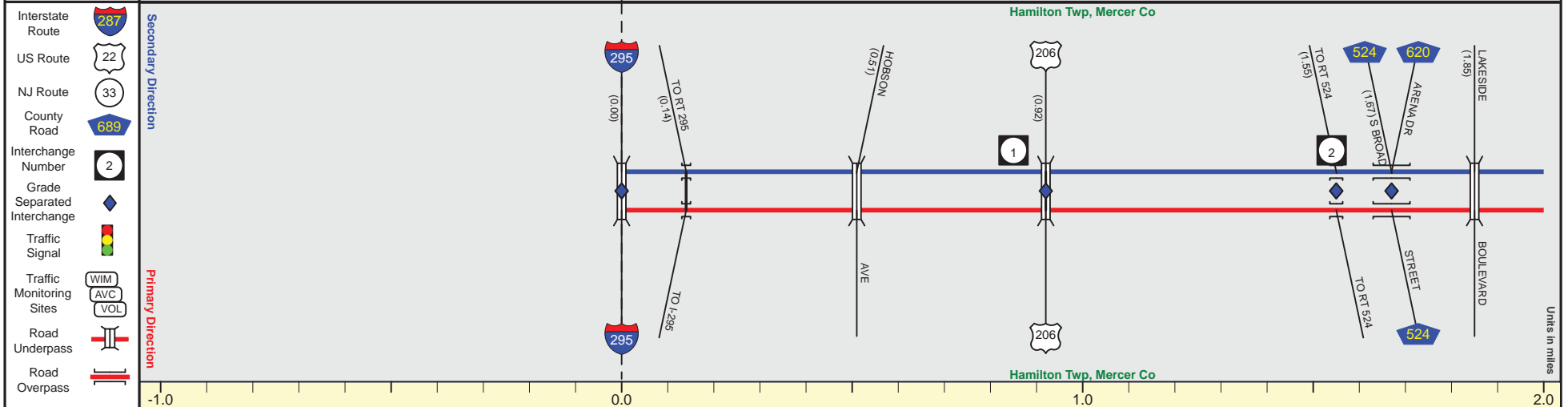


I-195 (West to East)

Mile Posts: 0.000 - 2.000



Pavement	36	24
Shoulder	12	
Number of Lanes	3	2
Speed Limit	55	65
Street Name	James J Howard Interstate Highway	



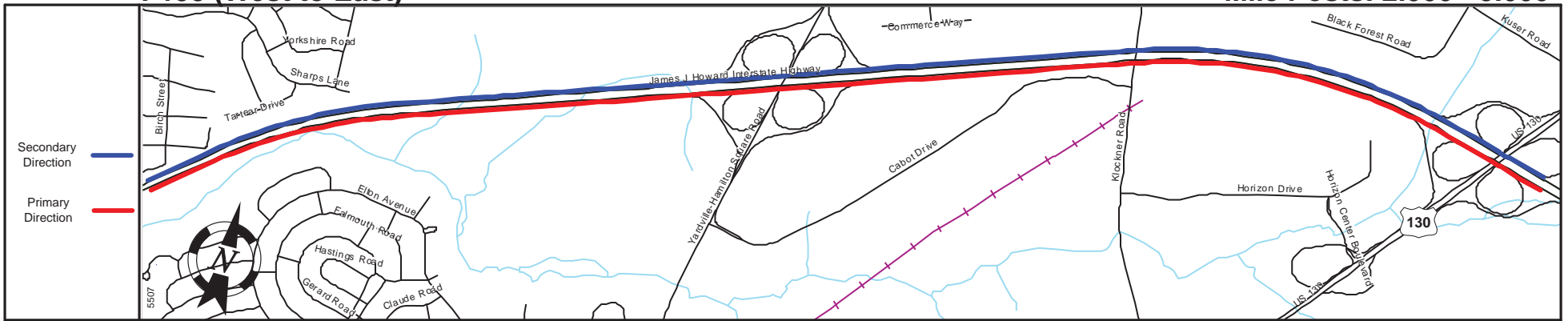
Street Name	James J Howard Interstate Highway				
Jurisdiction	N.J.D.O.T.				
Functional Class	Urban Interstate				
Federal Aid - NHS Sy	STRAHNET Inter.				
Control Section	1134				
Speed Limit	55	65			
Number of Lanes	3	2			
Med. Type	Positive				
Med. Width	VAR				
Pavement	36	24			
Shoulder	12				
Traffic Volume	84,135 (2012)	66,101 (2011)			
Traffic Sta. ID	5-4,101	5-7,437			
Structure No.	1134177 1136153,154,1134176	1134151	1134154 1134153	1134172 1134171	1134156
Enlarged Views					

SRI = 0000195__

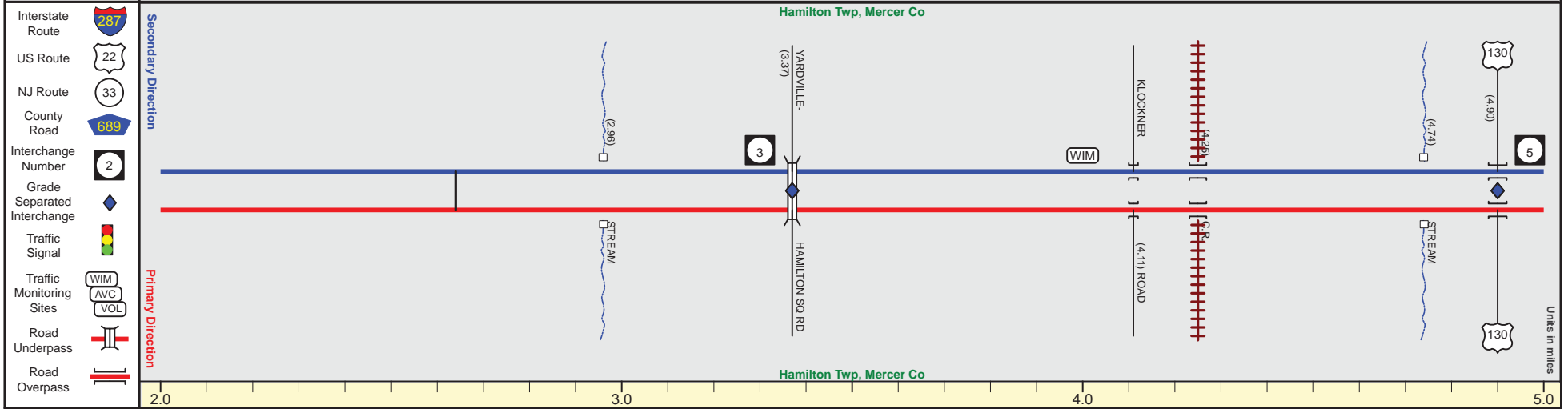
Date last inventoried: April 2015

I-195 (West to East)

Mile Posts: 2.000 - 5.000



Pavement	24
Shoulder	12
Number of Lanes	2
Speed Limit	65
Street Name	James J Howard Interstate Highway



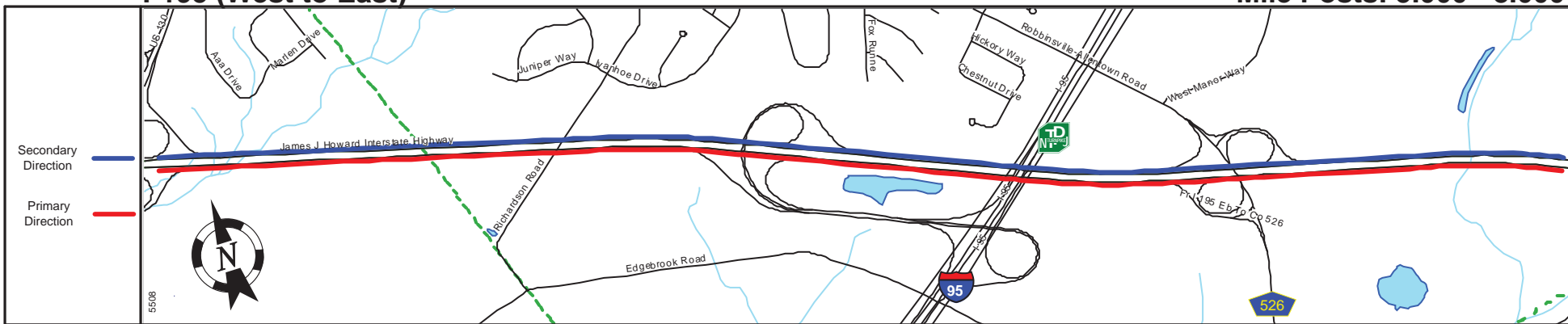
Street Name	James J Howard Interstate Highway	
Jurisdiction	N.J.D.O.T.	
Functional Class	Urban Interstate	
Federal Aid - NHS Sy	STRAHNET Inter.	
Control Section	1134	
Speed Limit	65	
Number of Lanes	2	
Med. Type	Positive	
Med. Width	VAR	56
Pavement	24	
Shoulder	12	
Traffic Volume	62,572 (2011)	69,821 (2014)
Traffic Sta. ID	5-7-268	5-1-033
Structure No.	1134175	1134157, 1134159, 1134158, 1134161, 160, 1134162, 1134163, 164
Enlarged Views		

SRI = 0000195__

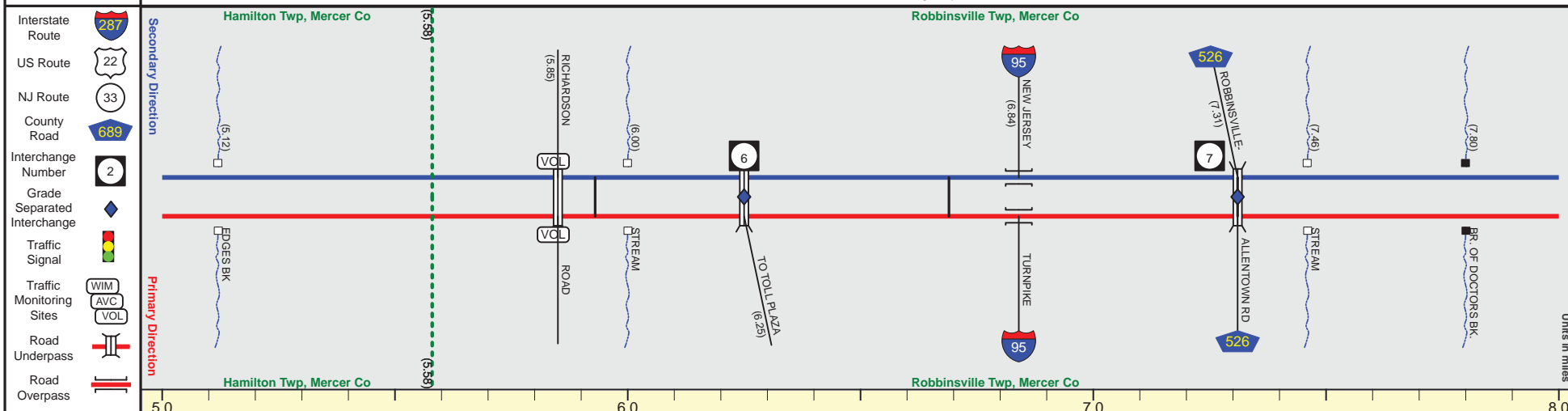
Date last inventoried: April 2015

I-195 (West to East)

Mile Posts: 5.000 - 8.000



Pavement	24
Shoulder	12
Number of Lanes	2
Speed Limit	65
Street Name	James J Howard Interstate Highway



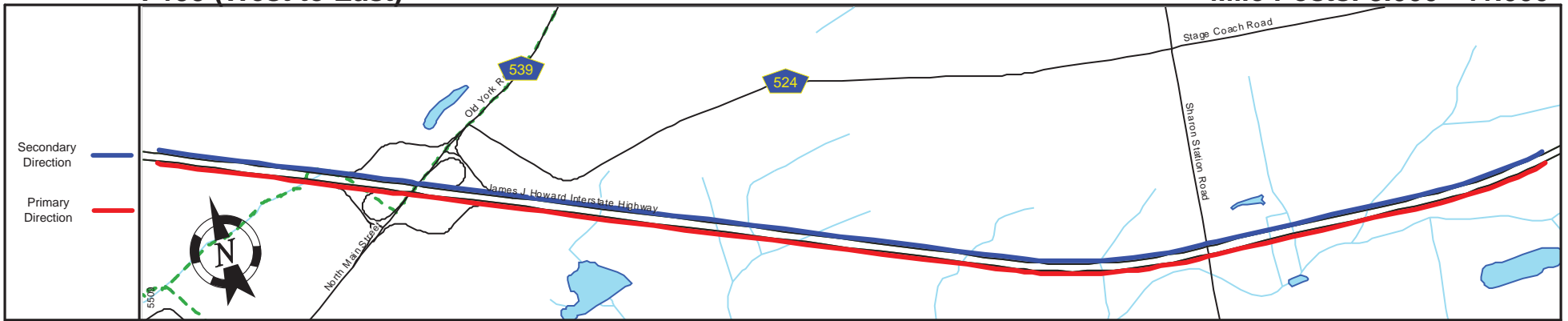
Street Name	James J Howard Interstate Highway	
Jurisdiction	N.J.D.O.T.	
Functional Class	Urban Interstate	
Federal Aid - NHS Sy	STRAHNET Inter.	
Control Section	1134	1135
Speed Limit	65	
Number of Lanes	2	
Med. Type	Positive	
Med. Width	56	
Pavement	24	
Shoulder	12	
Traffic Volume	67,703,(2012)	46,822,(2011)
Traffic Sta. ID	5-7-197	5-7-198
Structure No.	113415 1134166 N/A TPK6051B 1135151 1135150	1135152 1135154 1135153
Enlarged Views		

SRI = 0000195__

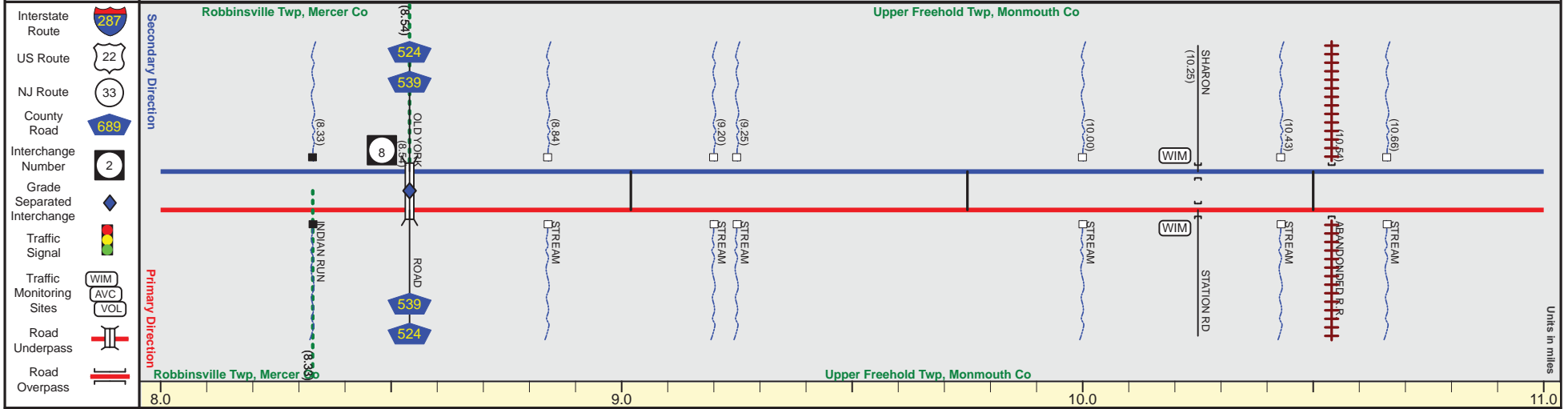
Date last inventoried: April 2015

I-195 (West to East)

Mile Posts: 8.000 - 11.000



Pavement	24
Shoulder	12
Number of Lanes	2
Speed Limit	65
Street Name	James J Howard Interstate Highway



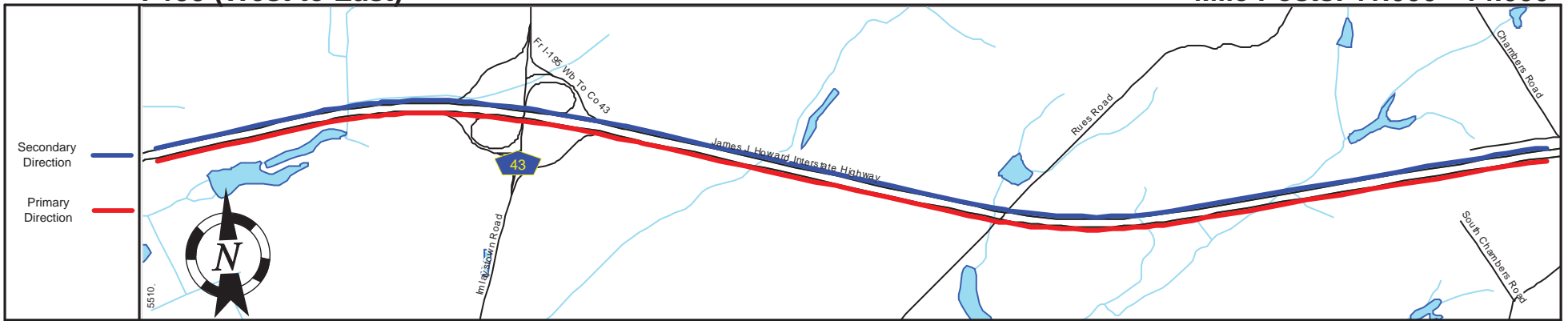
Street Name	James J Howard Interstate Highway	
Jurisdiction	N.J.D.O.T.	
Functional Class	Urban Interstate	Rural Interstate
Federal Aid - NHS Sy	STRAHNET Inter.	
Control Section	1135	1330
Speed Limit	65	
Number of Lanes	2	
Med. Type	Positive	
Med. Width	56	
Pavement	24	
Shoulder	12	
Traffic Volume	50,139 (2014)	
Traffic Sta. ID	6-1-015	
Structure No.	1135155	1330150 N/A N/A N/A 1330152 1330151 N/A 1330153 1330166
Enlarged Views		

SRI = 0000195__

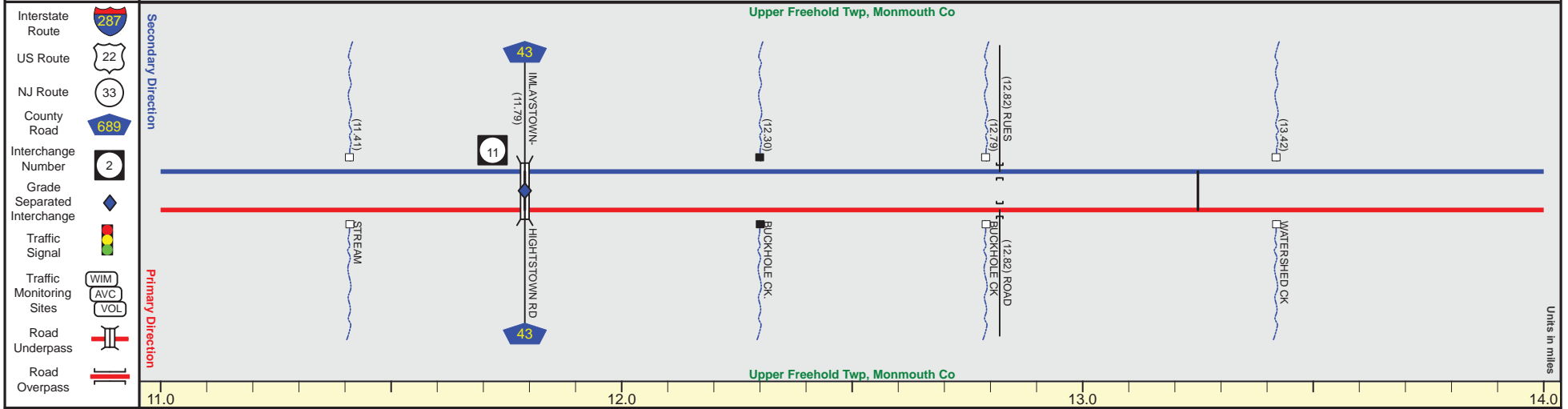
Date last inventoried: April 2015

I-195 (West to East)

Mile Posts: 11.000 - 14.000



Pavement	24
Shoulder	12
Number of Lanes	2
Speed Limit	65
Street Name	James J Howard Interstate Highway



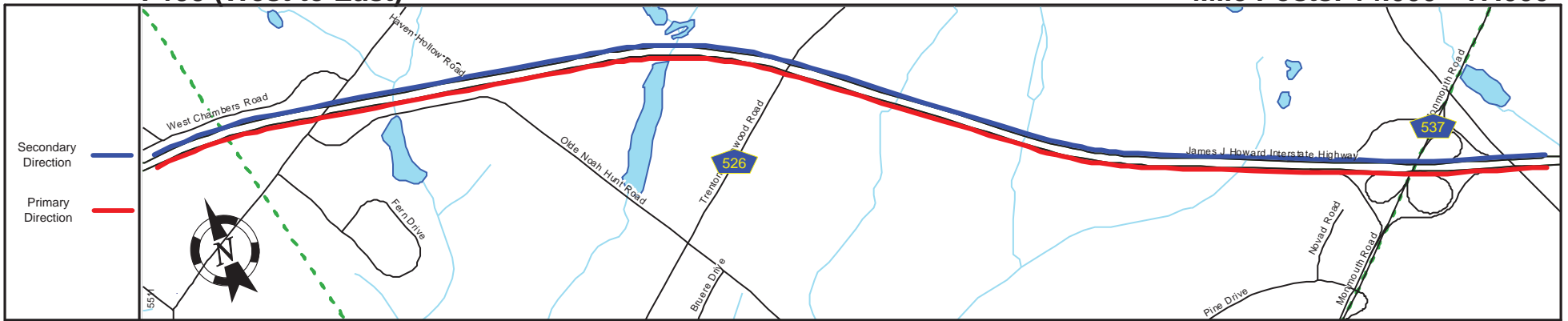
Street Name	James J Howard Interstate Highway	
Jurisdiction	N.J.D.O.T.	
Functional Class	Rural Interstate	
Federal Aid - NHS Sy	STRAHNET Inter.	
Control Section	1330	
Speed Limit	65	
Number of Lanes	2	
Med. Type	Positive	Unprotected
Med. Width	56	
Pavement	24	
Shoulder	12	
Traffic Volume		
Traffic Sta. ID		
Structure No.	1330167	1330154 1330155 1330156 N/A 1330157
Enlarged Views	1330158	

SRI = 0000195__

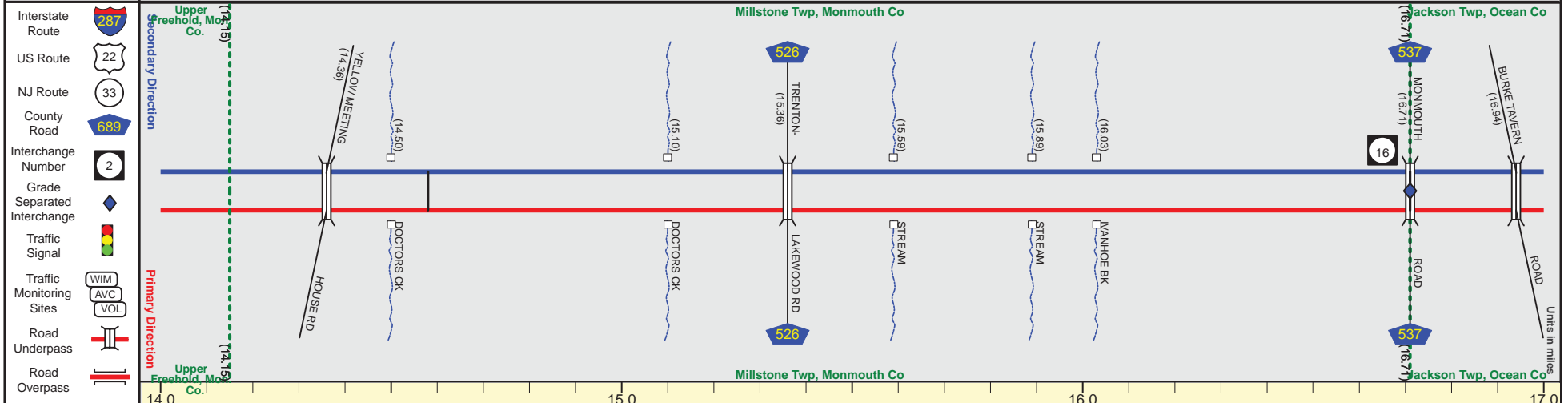
Date last inventoried: April 2015

I-195 (West to East)

Mile Posts: 14.000 - 17.000



Pavement	24
Shoulder	12
Number of Lanes	2
Speed Limit	65
Street Name	James J Howard Interstate Highway



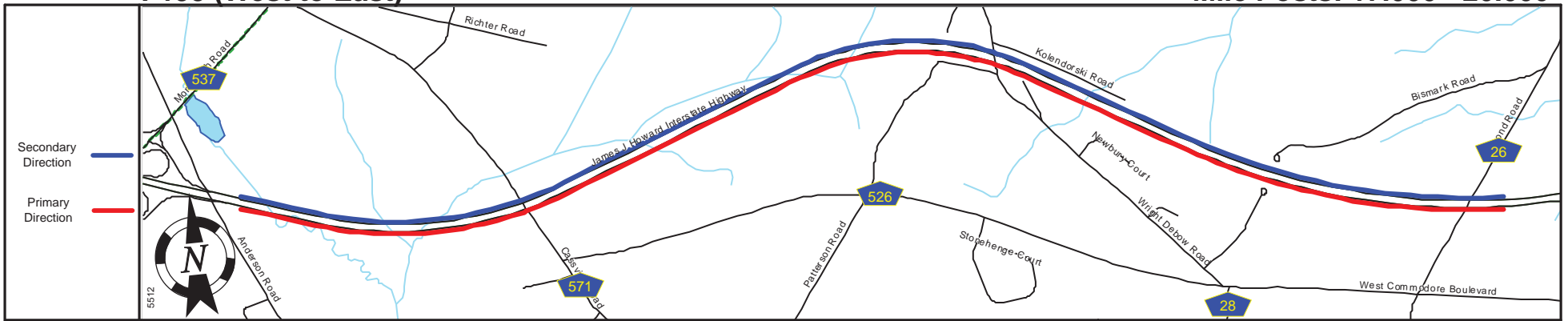
Street Name	James J Howard Interstate Highway								
Jurisdiction	N.J.D.O.T.								
Functional Class	Rural Interstate						Urban Interstate		
Federal Aid - NHS Sy	STRAHNET Inter.								
Control Section	1330						1517		
Speed Limit	65								
Number of Lanes	2		3		2				
Med. Type	Unprotected								
Med. Width	56								
Pavement	24		36		24				
Shoulder	12								
Traffic Volume									
Traffic Sta. ID									
Structure No.	1330159	1330160	1330161	1330162	1330163	1330164	N/A	1330165	1517150
Enlarged Views									

SRI = 0000195__

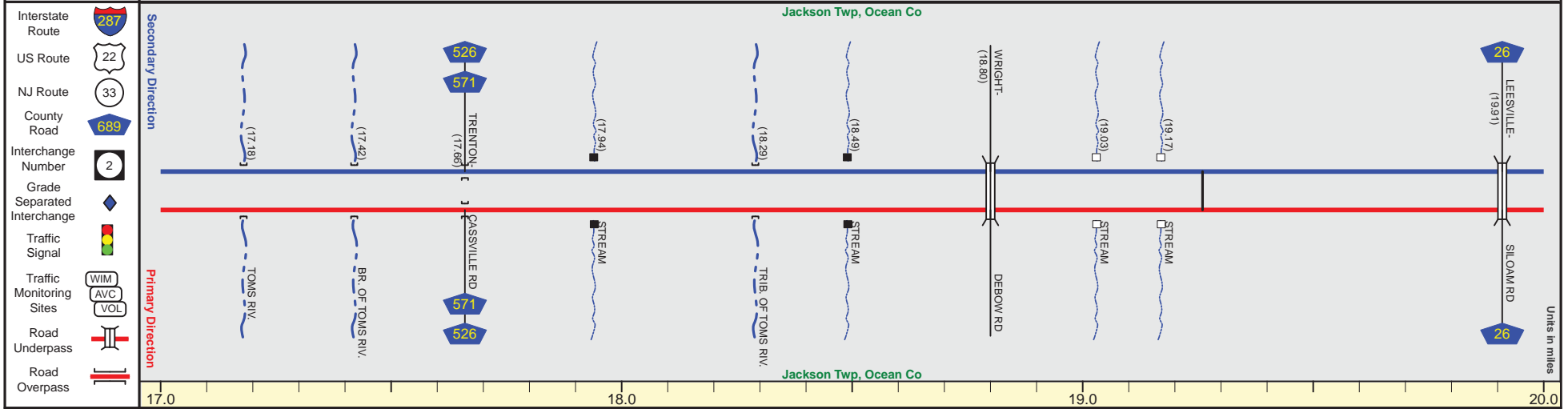
Date last inventoried: April 2015

I-195 (West to East)

Mile Posts: 17.000 - 20.000



Pavement	24
Shoulder	12
Number of Lanes	2
Speed Limit	65
Street Name	James J Howard Interstate Highway



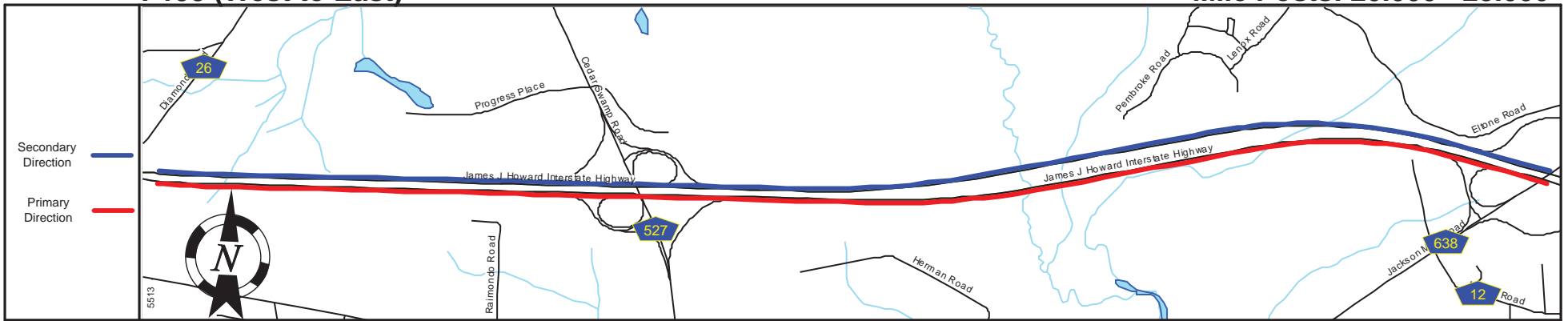
Street Name	James J Howard Interstate Highway									
Jurisdiction	N.J.D.O.T.									
Functional Class	Urban Interstate									
Federal Aid - NHS Sy	STRAHNET Inter.									
Control Section	1517									
Speed Limit	65									
Number of Lanes	2									
Med. Type	Unprotected									
Med. Width	56									
Pavement	24									
Shoulder	12									
Traffic Volume										
Traffic Sta. ID										
Structure No.	1517151	1517152	1517153,154	1517171	1517172	1517173	1517156	N/A	N/A	1517157
Enlarged Views										

SRI = 0000195__

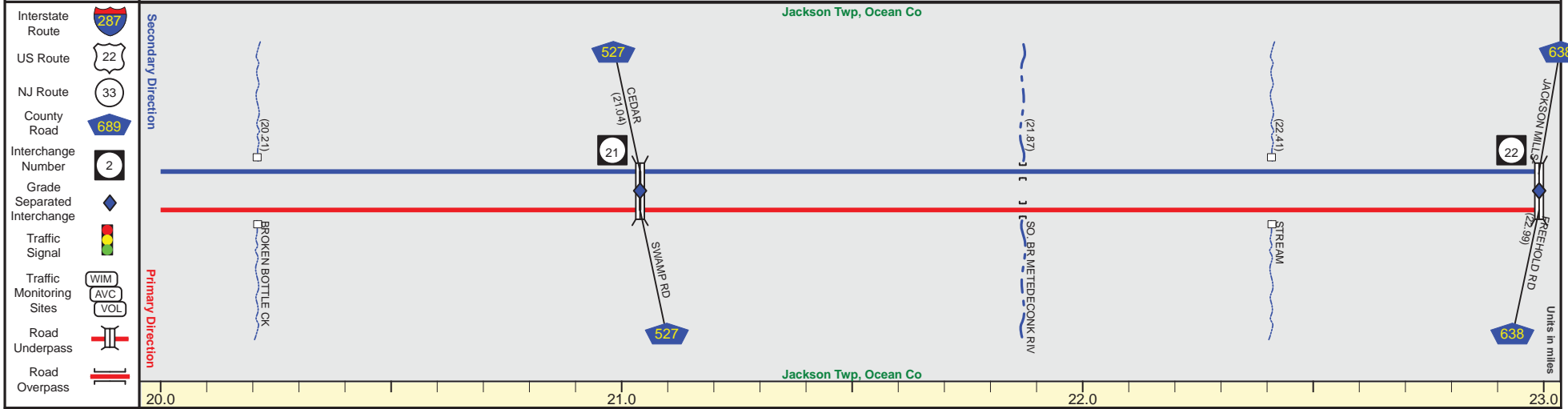
Date last inventoried: April 2015

I-195 (West to East)

Mile Posts: 20.000 - 23.000



Pavement	24	12	24
Shoulder		12	
Number of Lanes	2		
Speed Limit	65		
Street Name	James J Howard Interstate Highway		



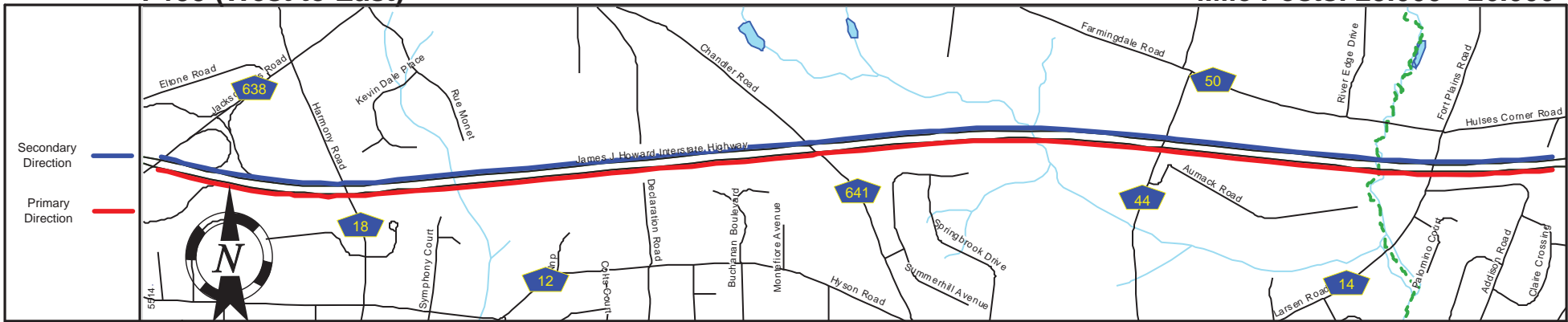
Street Name	James J Howard Interstate Highway		
Jurisdiction	N.J.D.O.T.		
Functional Class	Urban Interstate		
Federal Aid - NHS Sy	STRAHNET Inter.		
Control Section	1517		
Speed Limit	65		
Number of Lanes	2		
Med. Type	Unprotected	Positive	Unprotected
Med. Width	56	VAR	56
Pavement	24	12	24
Shoulder	12		
Traffic Volume	37,768 (2012)	39,908 (2012)	
Traffic Sta. ID	6-9-422	6-9-467	
Structure No.	N/A	1517158	1517160, 159
Enlarged Views		1517161, 161	1517163

SRI = 0000195__

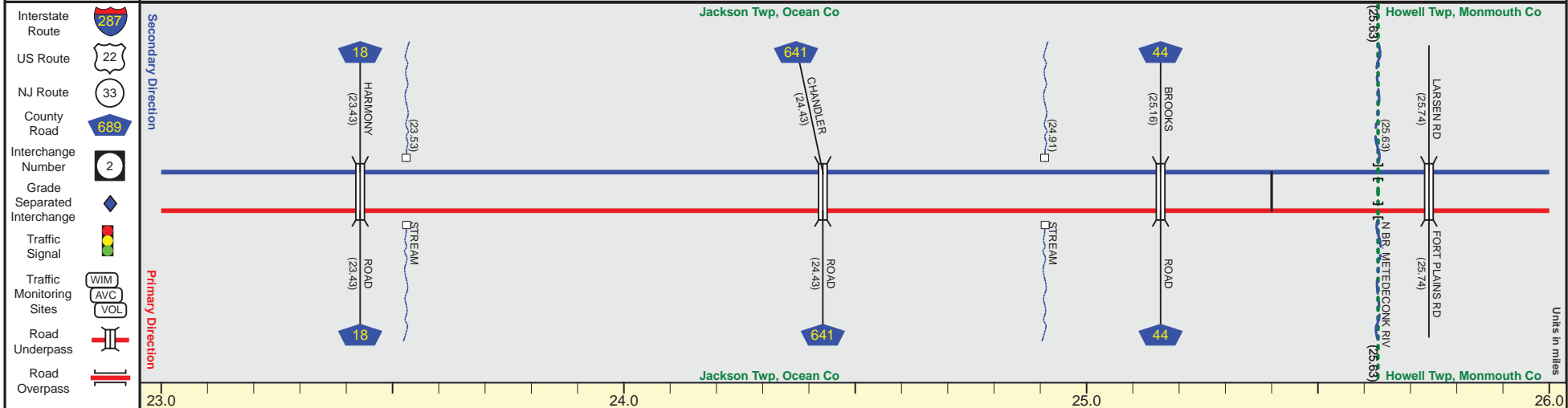
Date last inventoried: April 2015

I-195 (West to East)

Mile Posts: 23.000 - 26.000



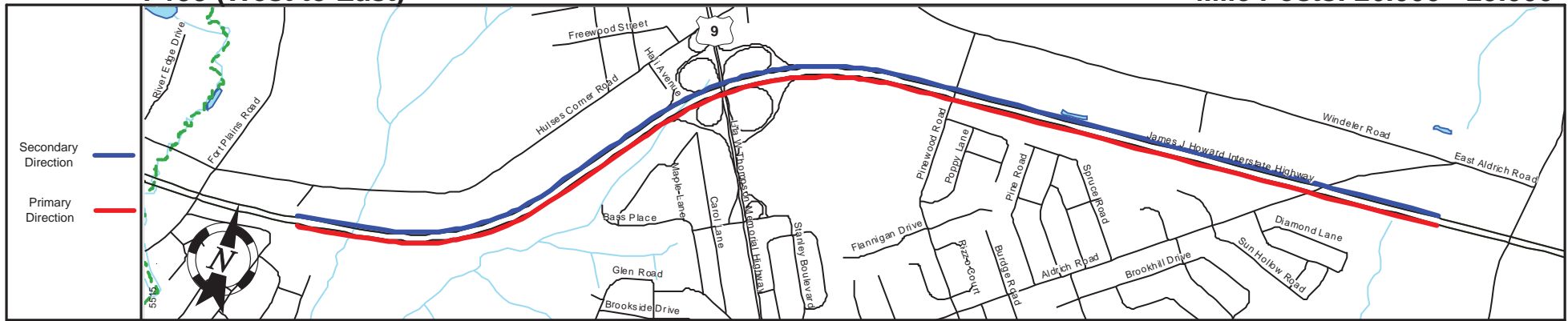
Pavement	24
Shoulder	12
Number of Lanes	2
Speed Limit	65
Street Name	James J Howard Interstate Highway



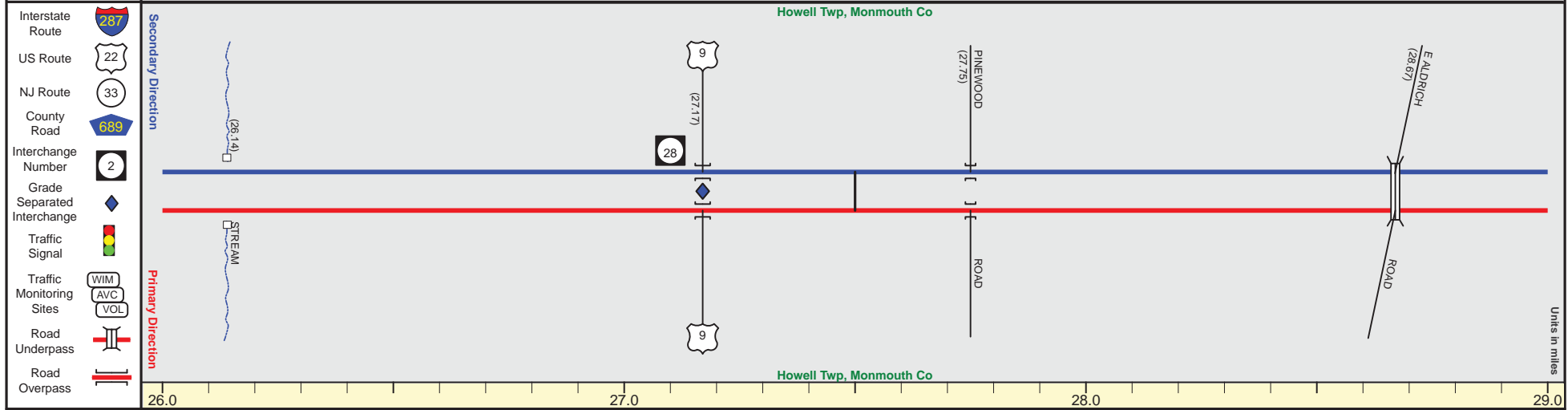
Street Name	James J Howard Interstate Highway						
Jurisdiction	N.J.D.O.T.						
Functional Class	Urban Interstate						
Federal Aid - NHS Sy	STRAHNET Inter.						
Control Section	1517			+ 1333			
Speed Limit	65						
Number of Lanes	2						
Med. Type	Unprotected						
Med. Width	56						
Pavement	24						
Shoulder	12						
Traffic Volume							
Traffic Sta. ID							
Structure No.	1517164	1517165	1517166	1517167	1517168	1517169,170	1333150
Enlarged Views							

SRI = 0000195__

Date last inventoried: April 2015



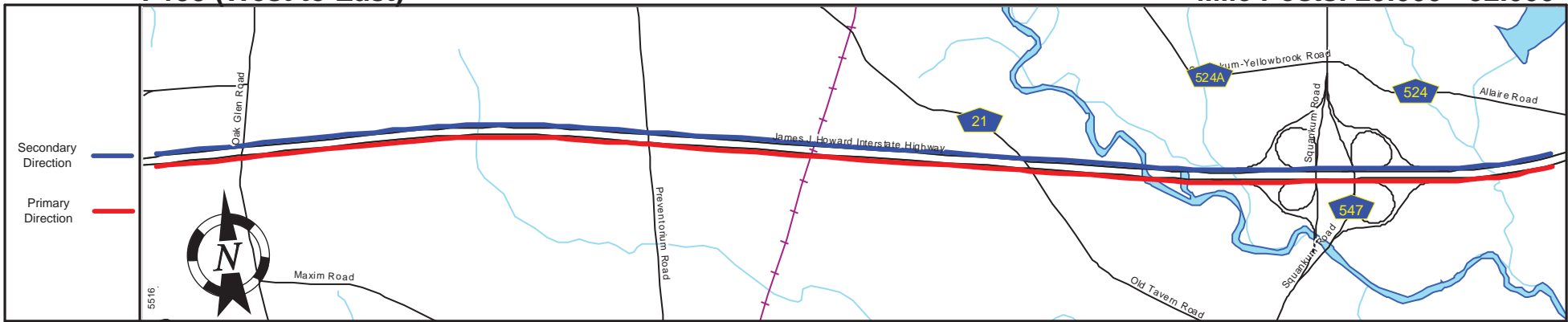
Pavement	24
Shoulder	12
Number of Lanes	2
Speed Limit	65
Street Name	James J Howard Interstate Highway



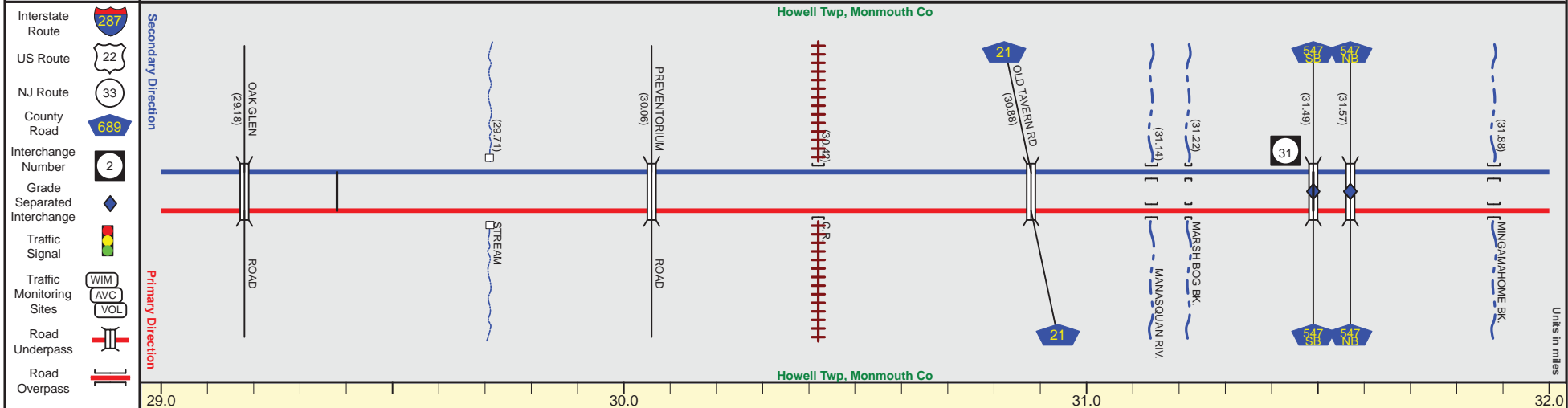
Street Name	James J Howard Interstate Highway			
Jurisdiction	N.J.D.O.T.			
Functional Class	Urban Interstate			
Federal Aid - NHS Sy	STRAHNET Inter.			
Control Section	1333			
Speed Limit	65			
Number of Lanes	2			
Med. Type	Unprotected			
Med. Width	56			
Pavement	24			
Shoulder	12			
Traffic Volume				
Traffic Sta. ID				
Structure No.	1333151	1333153,152	1333155 1333154	1333156
Enlarged Views				

I-195 (West to East)

Mile Posts: 29.000 - 32.000



Pavement	24
Shoulder	12
Number of Lanes	2
Speed Limit	65
Street Name	James J Howard Interstate Highway



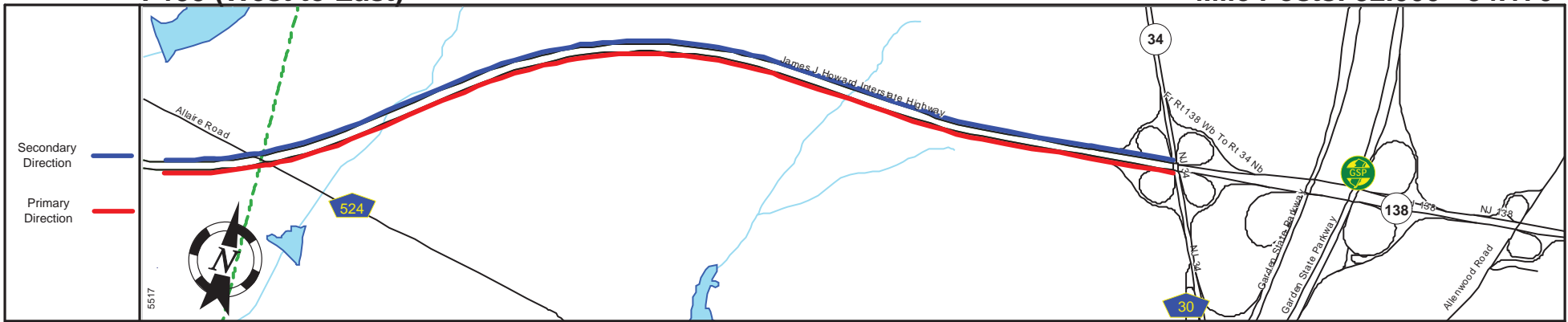
Street Name	James J Howard Interstate Highway	
Jurisdiction	N.J.D.O.T.	
Functional Class	Urban Interstate	
Federal Aid - NHS Sy	STRAHNET Inter.	
Control Section	1333	
Speed Limit	65	
Number of Lanes	2	
Med. Type	Unprotected	Positive / Protected
Med. Width	56	
Pavement	24	
Shoulder	12	
Traffic Volume	50,94Q (2014)	
Traffic Sta. ID	6-9-455	
Structure No.	1333157	1333178, 1333158, 1333159, 1333161, 1333162, 1333165, 1333167, 1333168, 1333169, 170
Enlarged Views		

SRI = 0000195__

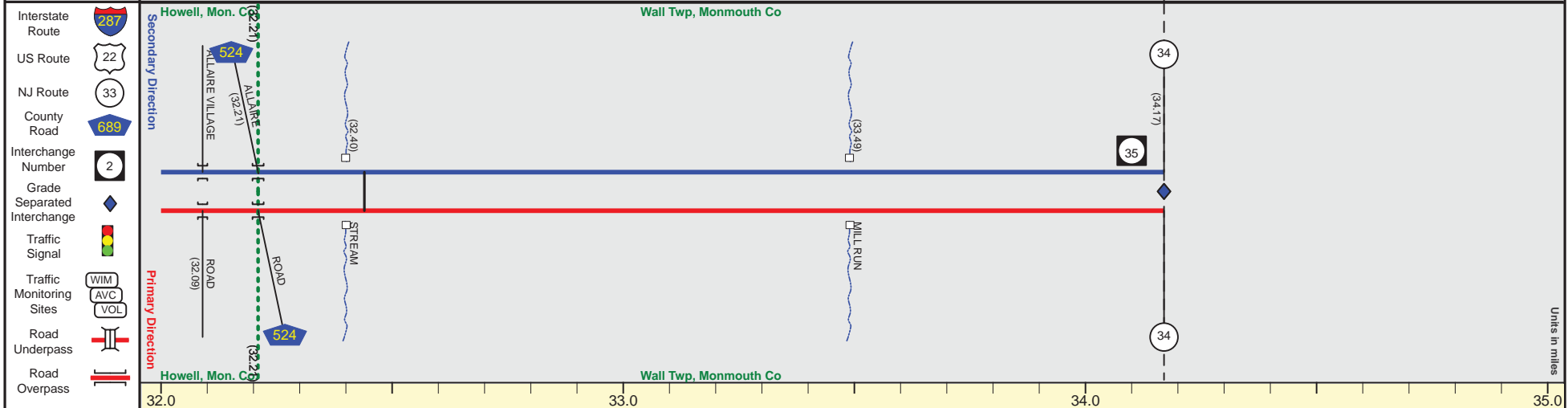
Date last inventoried: April 2015

I-195 (West to East)

Mile Posts: 32.000 - 34.170



Pavement	24
Shoulder	12
Number of Lanes	2
Speed Limit	65 + 55
Street Name	James J Howard Interstate Highway



Street Name	James J Howard Interstate Highway	
Jurisdiction	N.J.D.O.T.	
Functional Class	Urban Interstate	
Federal Aid - NHS Sy	STRAHNET Inter.	
Control Section	1333	
Speed Limit	65 + 55	End I-195 MP=34.17
Number of Lanes	2	
Med. Type	Positive + Unprotected + Positive	
Med. Width	56	
Pavement	24	
Shoulder	12	
Traffic Volume	62,815 (2014)	
Traffic Sta. ID	6-9-456	
Structure No.	1333172 1333171 1333174 1333173 N/A	1333179 130155
Enlarged Views	See Enlarged View #18	

SRI = 0000195__

Date last inventoried: April 2015