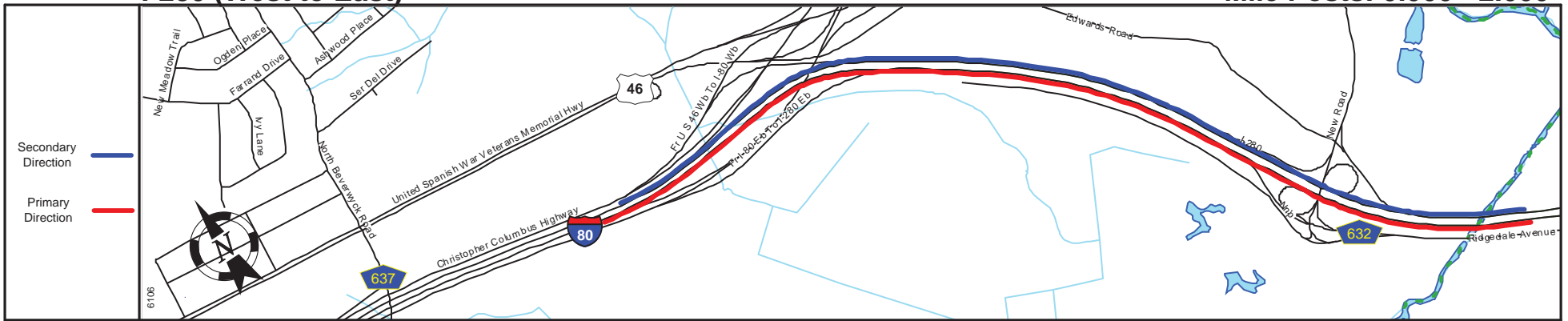
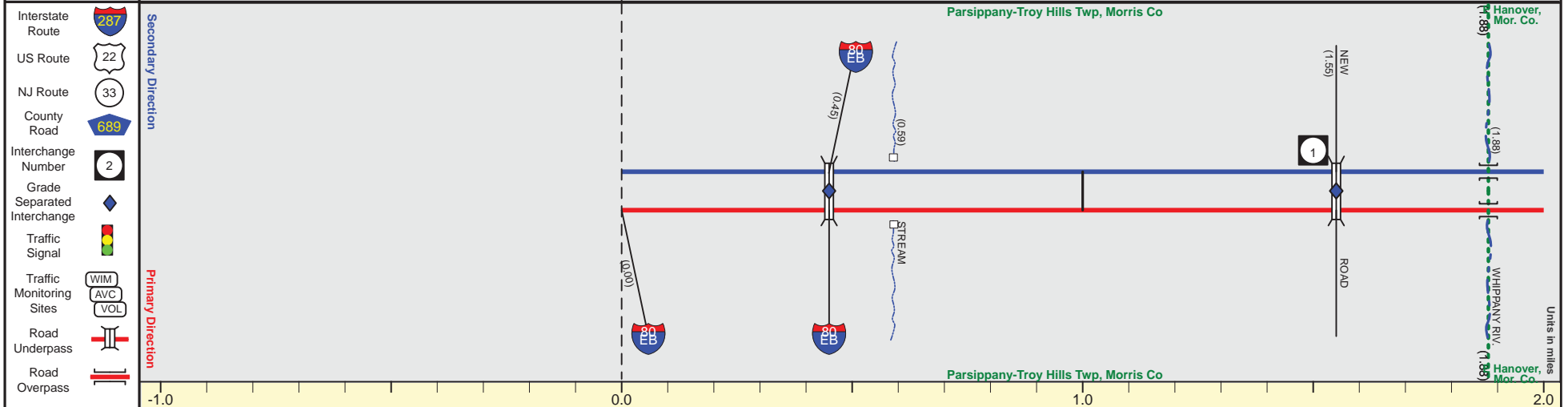


# I-280 (West to East)

Mile Posts: 0.000 - 2.000



Pavement	24
Shoulder	12
Number of Lanes	2
Speed Limit	65
Street Name	I-280



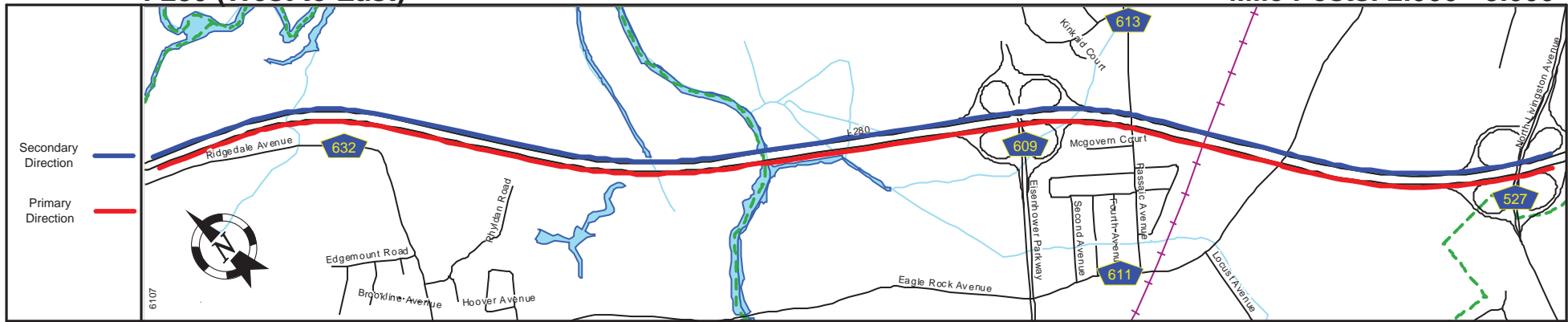
Street Name	I-280	
Jurisdiction	N.J.D.O.T.	
Functional Class	Urban Interstate	
Federal Aid - NHS Sy	STRAHNET Inter.	
Control Section	1418	
Speed Limit	65	
Number of Lanes	2	
Med. Type	Positive	Positive
Med. Width	11	66
Pavement	24	
Shoulder	12	
Traffic Volume	44,795 (2013)	56,603 (2011)
Traffic Sta. ID	121498	1-7-516
Structure No.	1414176 1418156	1418150 1418152,151
Enlarged Views	See Enlarged View #32	

SRI = 0000280\_\_

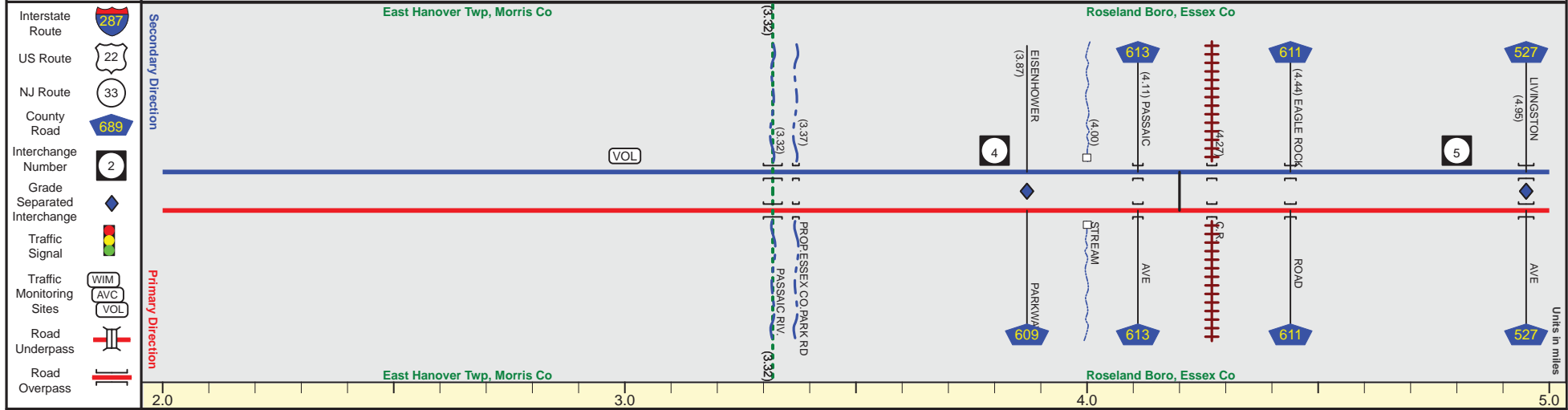
Date last inventoried: July 2013

# I-280 (West to East)

# Mile Posts: 2.000 - 5.000



Pavement	24		36
Shoulder		12	
Number of Lanes	2		3
Speed Limit		65	
Street Name	I-280		



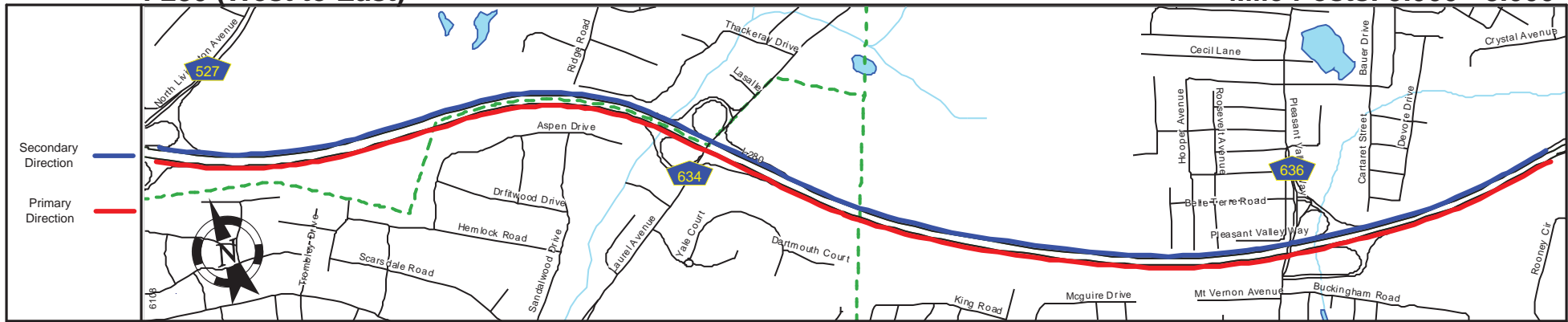
Street Name	I-280		
Jurisdiction	N.J.D.O.T.		
Functional Class	Urban Interstate		
Federal Aid - NHS Sy	STRAHNET Inter.		
Control Section	1418	0728	0729
Speed Limit	65		
Number of Lanes	2		3
Med. Type	Positive		
Med. Width	66		
Pavement	24		36
Shoulder	12		
Traffic Volume	72,048 (2014)		79,835 (2011)
Traffic Sta. ID	141415		3-9-791
Structure No.	0728150,151 1418154,155	0728156 0728155	0728160 0728159
Enlarged Views			

SRI = 0000280\_\_

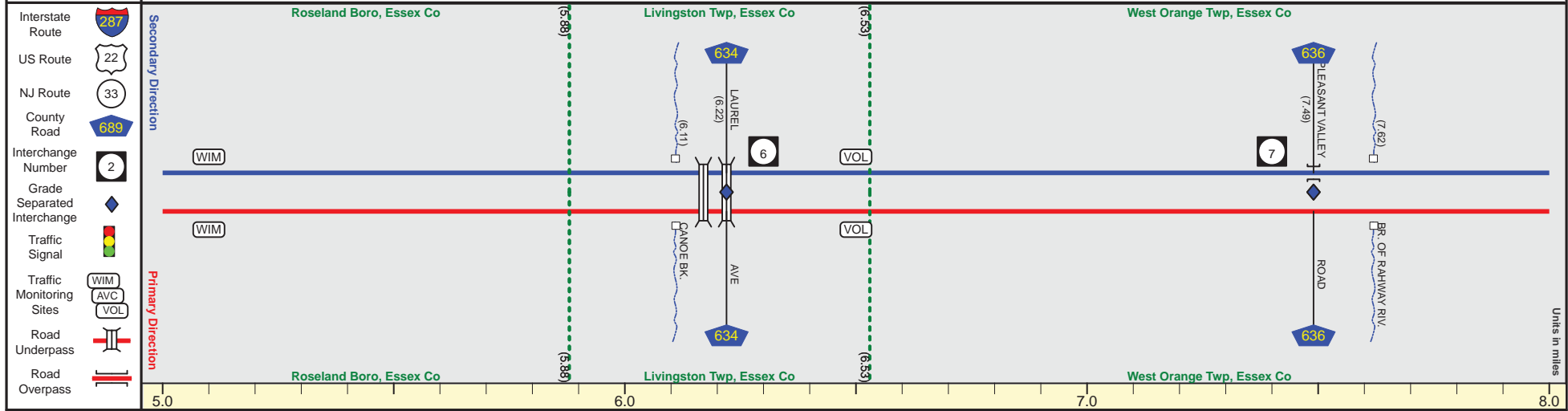
Date last inventoried: July 2013

# I-280 (West to East)

# Mile Posts: 5.000 - 8.000



Pavement	36			48
Shoulder		12		
Number of Lanes		3		4
Speed Limit	65		55	
Street Name	I-280			



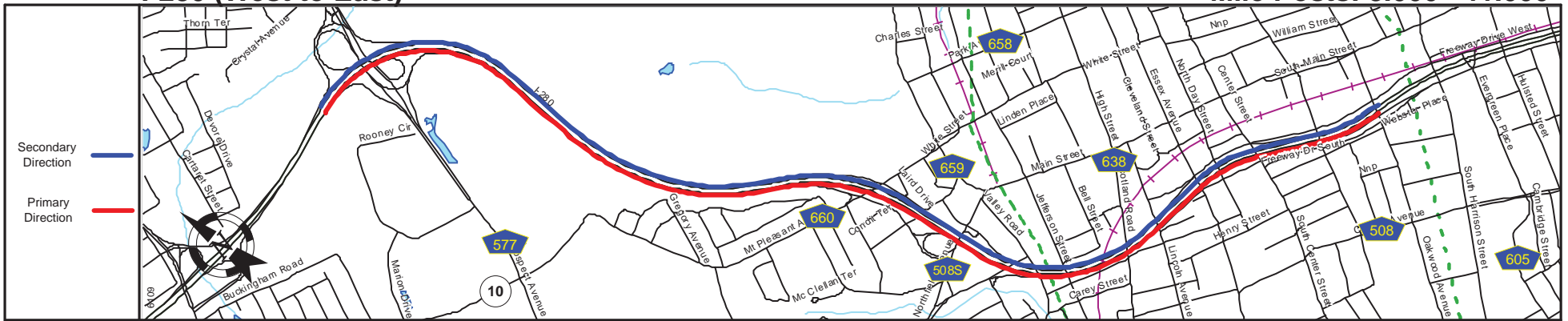
Street Name	I-280			
Jurisdiction	N.J.D.O.T.			
Functional Class	Urban Interstate			
Federal Aid - NHS Sy	STRAHNET Inter.			
Control Section		0729		0730
Speed Limit	65		55	
Number of Lanes		3		4
Med. Type	Positive			
Med. Width		66		14
Pavement		36		48
Shoulder	12			
Traffic Volume	97,510, (2014)	82,653, (2011)	49,885, (2014)	
Traffic Sta. ID	3-3,031	3-9,790	3-3,028	
Structure No.		0729153 0729152		0729159 0729160
Enlarged Views				

SRI = 0000280\_\_

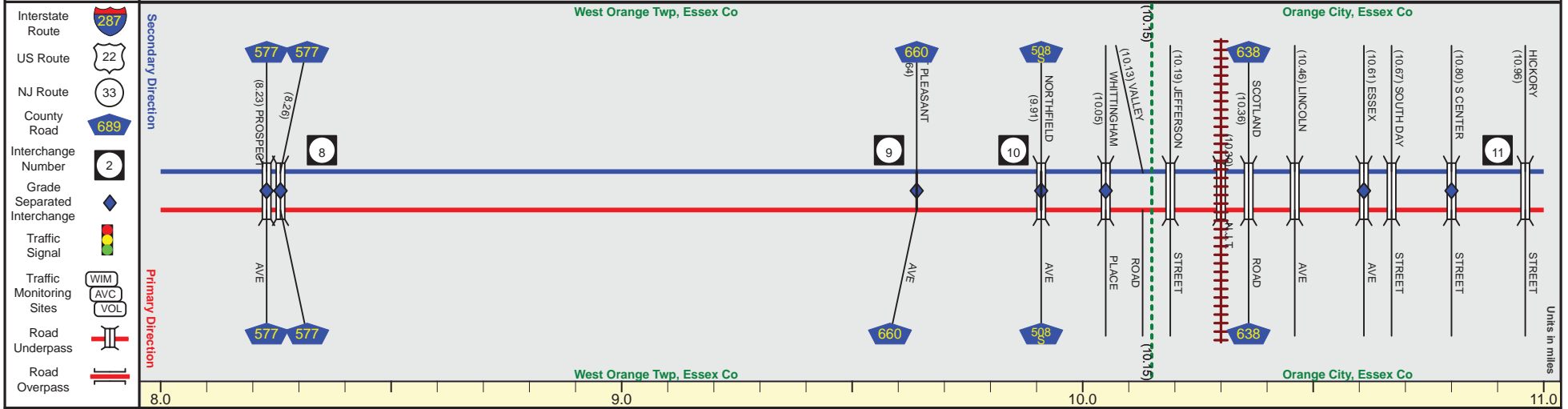
Date last inventoried: July 2013

# I-280 (West to East)

Mile Posts: 8.000 - 11.000



Pavement	48	36
Shoulder	12	
Number of Lanes	4	3
Speed Limit	55	
Street Name	I-280	



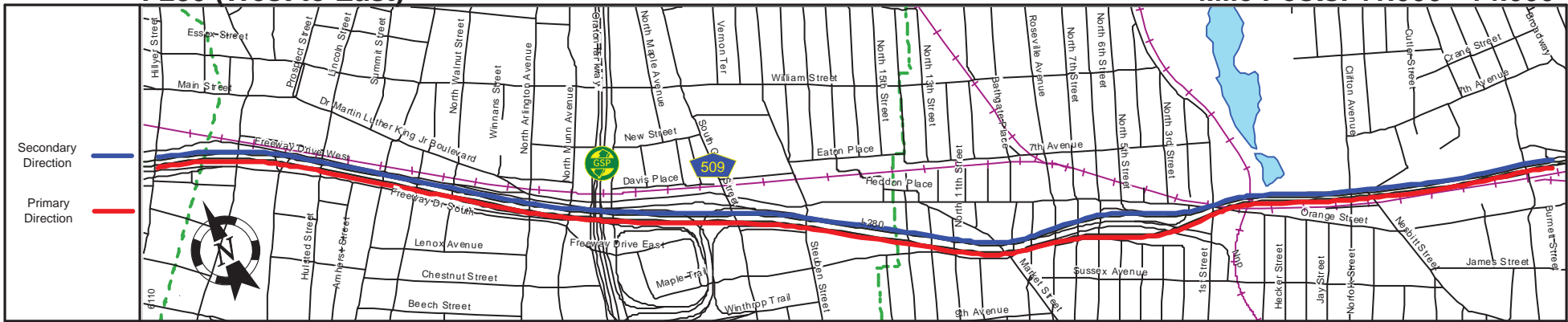
Street Name	I-280	
Jurisdiction	N.J.D.O.T.	
Functional Class	Urban Interstate	
Federal Aid - NHS Sy	STRAHNET Inter.	
Control Section	0730	
Speed Limit	55	
Number of Lanes	4	3
Med. Type	Positive	
Med. Width	14	
Pavement	48	36
Shoulder	12	
Traffic Volume	101,853 (2011)	97,183 (2011)
Traffic Sta. ID	3-9-787	3-9-786
Structure No.	0730151 0730150	0730154 0730155 0730157 0730158 0730159 0730174 0730175 0730177 0730178
Enlarged Views		

SRI = 0000280\_\_

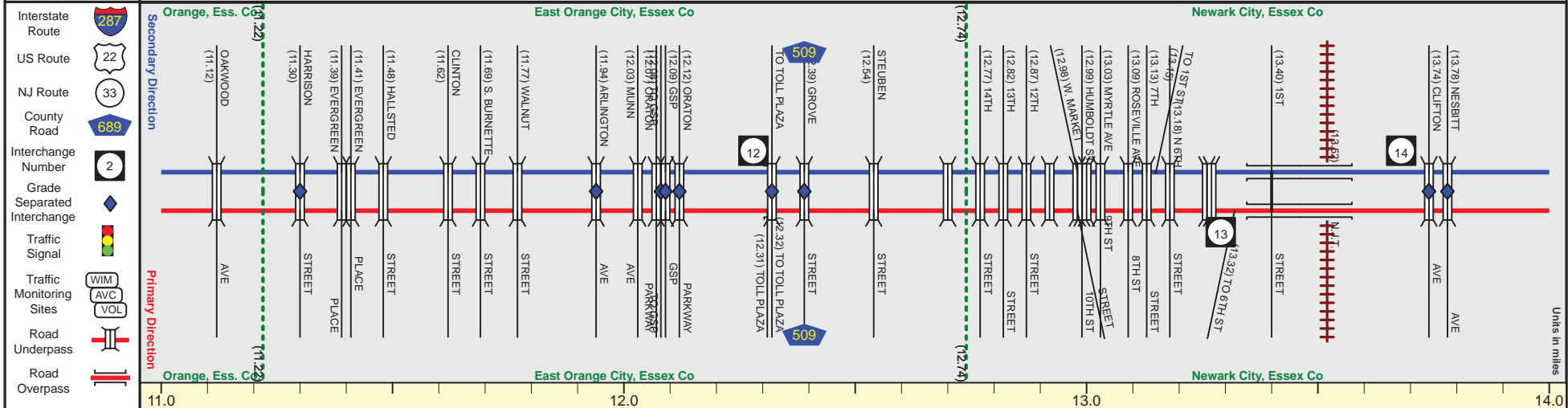
Date last inventoried: July 2013

# I-280 (West to East)

Mile Posts: 11.000 - 14.000



Pavement	36	48	60	24
Shoulder		12		0
Number of Lanes	3	4	5	2
Speed Limit	55		50	
Street Name	I-280			



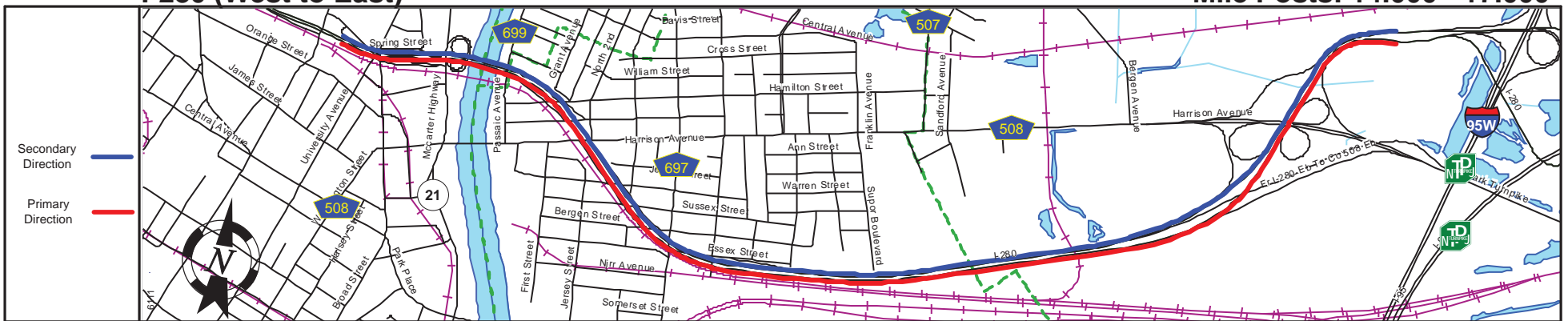
Street Name	I-280			
Jurisdiction	N.J.D.O.T.			
Functional Class	Urban Interstate			
Federal Aid - NHS Sy	STRAHNET Inter.			
Control Section	0730	0700	0730	0731
Speed Limit	55		50	
Number of Lanes	3	4	5	2
Med. Type	Positive			
Med. Width		14		8
Pavement	36	48	60	24
Shoulder		12		0
Traffic Volume	101,821 (2011)			
Traffic Sta. ID	3-9,785			
Structure No.	0730179	0730160 0730162 0730163	0730165 0730166 0730167 0730169 0730171	0730172 0730173 0730180 0730181 0730182 0730184 0730185 0730186 0730188 0730190
Enlarged Views	0730191	0730192	0731152	0731151

SRI = 0000280

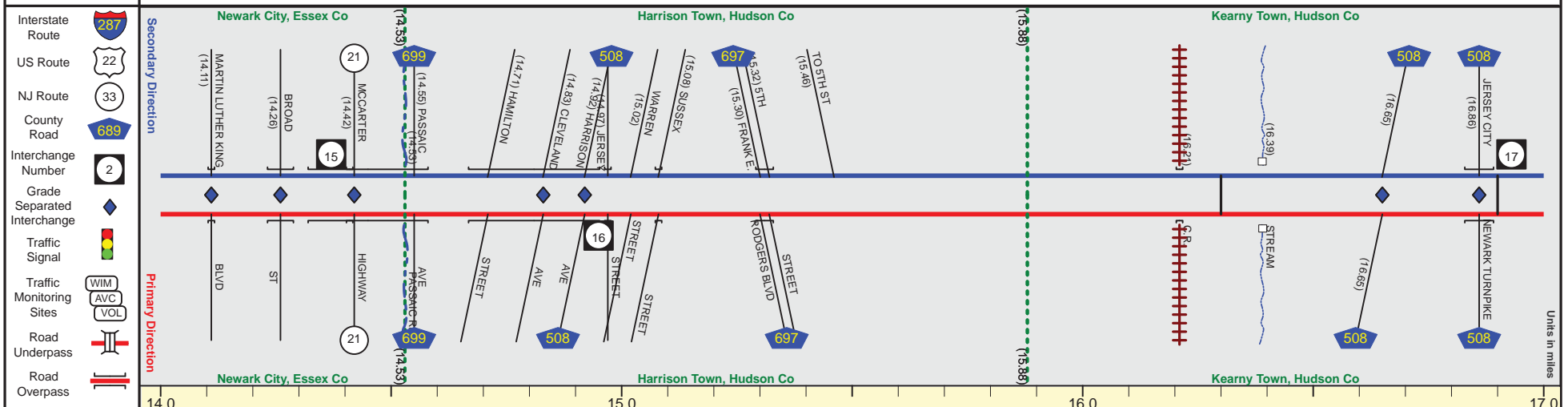
Date last inventoried: July 2013

# I-280 (West to East)

Mile Posts: 14.000 - 17.000



Pavement	24	36	24
Shoulder	0	12	
Number of Lanes	2	3	2
Speed Limit	50	40	50
Street Name	I-280		



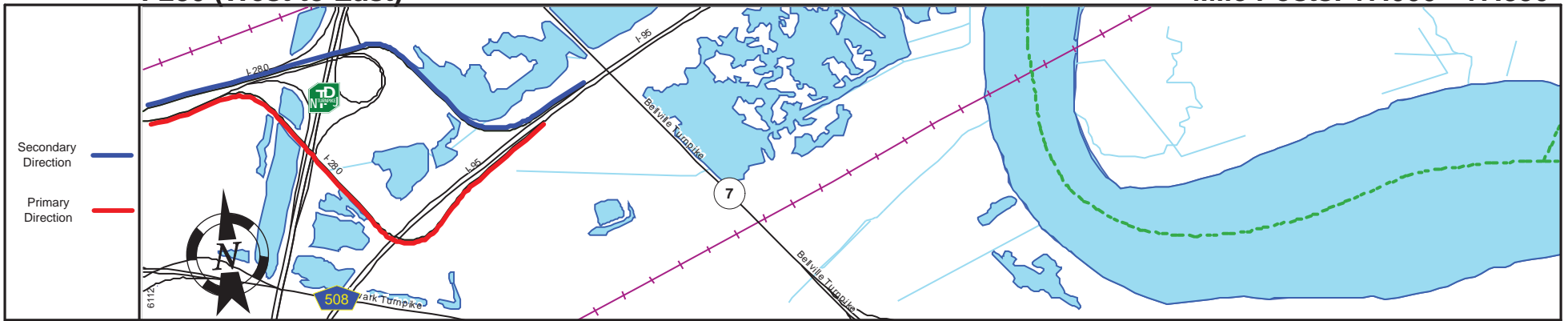
Street Name	I-280		
Jurisdiction	N.J.D.O.T.		
Functional Class	Urban Interstate		
Federal Aid - NHS Sy	STRAHNET Inter.		
Control Section	0731	0914	
Speed Limit	50	40	50
Number of Lanes	2	3	2
Med. Type	Positive		Unprotected
Med. Width	8		13
Pavement	24	36	24
Shoulder	0	12	
Traffic Volume	82,927,(2011)	71,755,(2011)	58,061,(2011)
Traffic Sta. ID	3-5,055	3-5,101	100903
Structure No.	0731154 0731155 0731161 N/A	0914158 0914159 0914160 0914162	0914150 0914152 0914154
Enlarged Views			See Enlarged View #46

SRI = 0000280

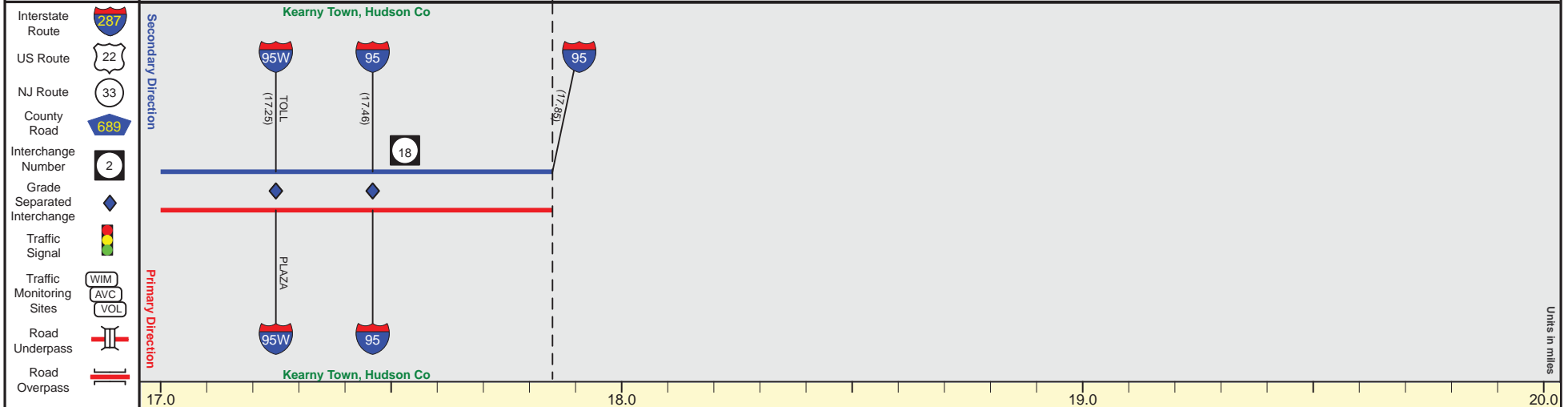
Date last inventoried: July 2013

# I-280 (West to East)

Mile Posts: 17.000 - 17.850



Pavement	24
Shoulder	12
Number of Lanes	2
Speed Limit	50
Street Name	I-280



Street Name	I-280
Jurisdiction	N.J.D.O.T. + New Jersey Turnpike Authority
Functional Class	Urban Interstate
Federal Aid - NHS Sy	STRAHNET Inter.
Control Section	0914
Speed Limit	50
Number of Lanes	2
Med. Type	Positive
Med. Width	13
Pavement	24
Shoulder	12
Traffic Volume	
Traffic Sta. ID	
Structure No.	
Enlarged Views	See Enlarged View #46

SRI = 0000280

Date last inventoried: July 2013

Units in miles

Page Created: June, 2015