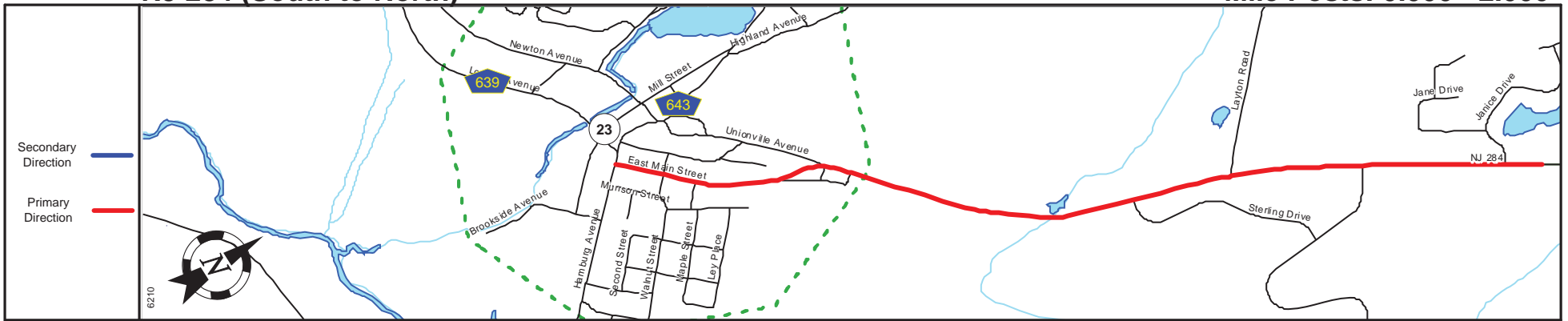
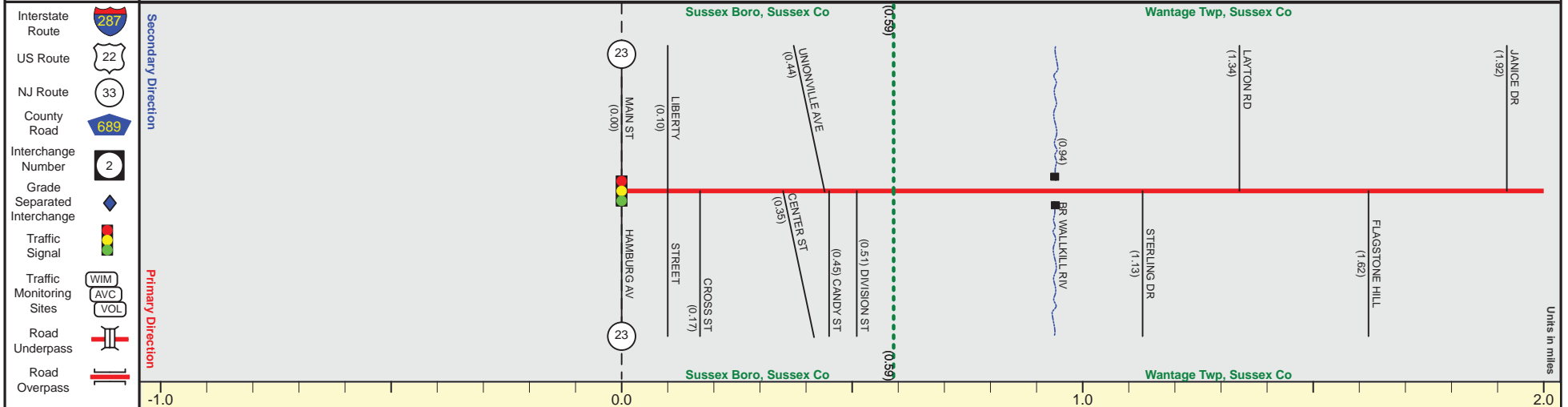


NJ 284 (South to North)

Mile Posts: 0.000 - 2.000



Pavement	
Shoulder	
Number of Lanes	
Speed Limit	
Street Name	

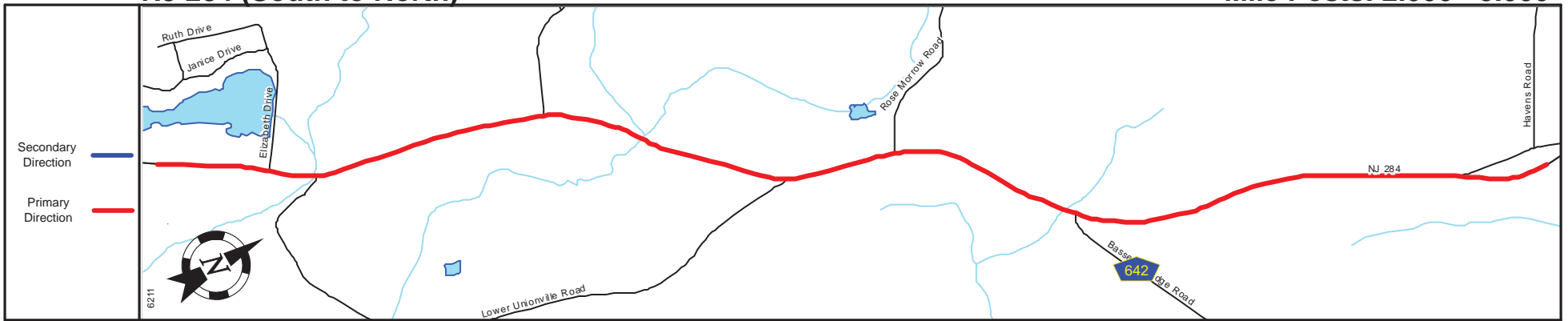


SRI = 0000284__

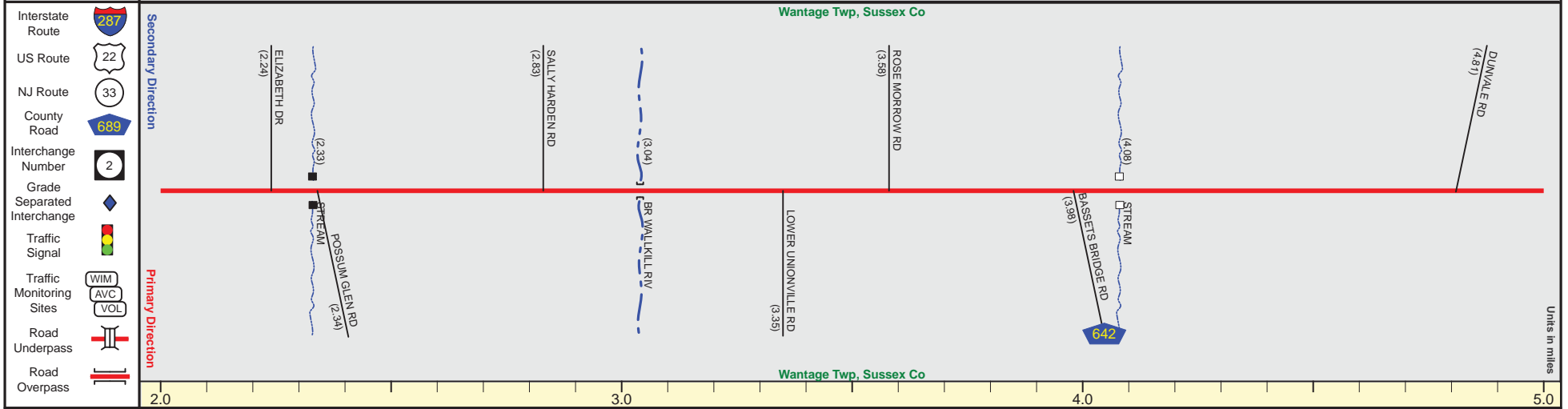
Date last inventoried: June 2015

NJ 284 (South to North)

Mile Posts: 2.000 - 5.000



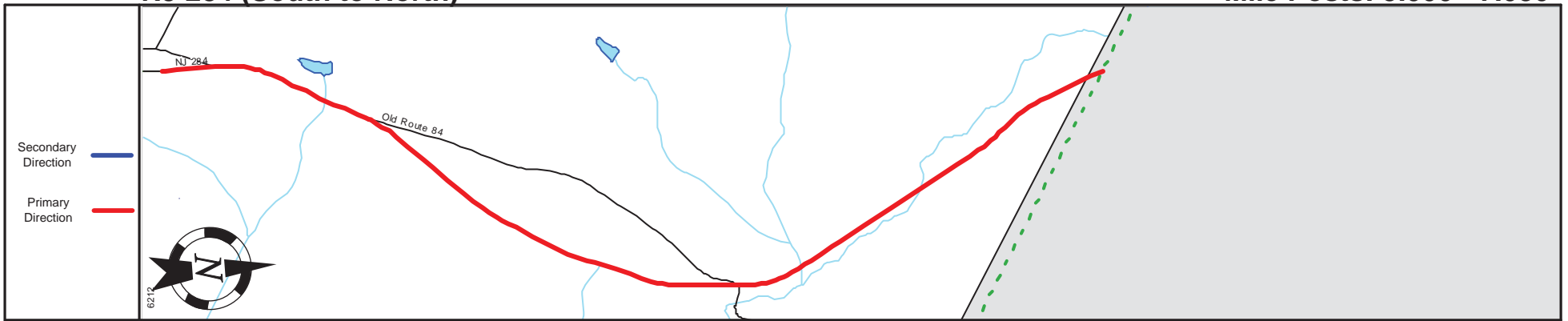
Pavement	
Shoulder	
Number of Lanes	
Speed Limit	
Street Name	



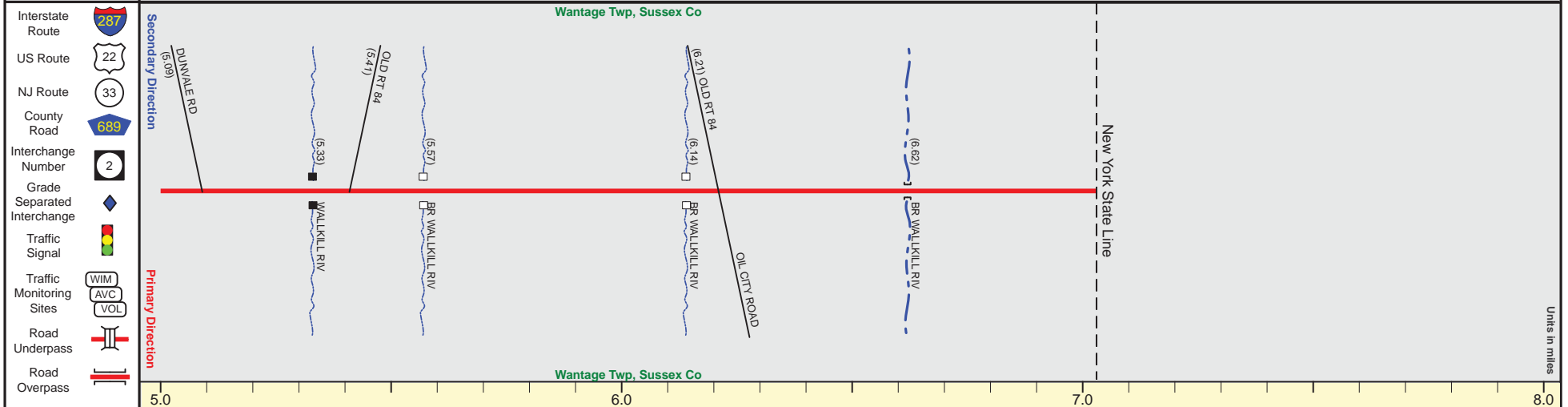
Street Name	NJ 284	
Jurisdiction	N.J.D.O.T.	
Functional Class	Urban Minor Arterial	Rural Minor Arterial
Federal Aid - NHS Sy	STP	
Control Section	1907	
Speed Limit	45	
Number of Lanes	2	
Med. Type	None	
Med. Width	0	
Pavement	24	
Shoulder	6	
Traffic Volume		
Traffic Sta. ID		
Structure No.	1907151	1907152
Enlarged Views		

SRI = 0000284__

Date last inventoried: June 2015



Pavement	
Shoulder	
Number of Lanes	
Speed Limit	
Street Name	



Street Name	NJ 284		
Jurisdiction	N.J.D.O.T.		
Functional Class	Rural Minor Arterial		
Federal Aid - NHS Sy	STP		
Control Section	1907		
Speed Limit	45	50	
Number of Lanes	2		
Med. Type	None		
Med. Width	0		
Pavement	24	22	
Shoulder	6		
Traffic Volume			1,561 (2012)
Traffic Sta. ID			1-4-312
Structure No.	1907154	1907155	1907156
Enlarged Views			

End NJ 284 MP=7.03 at State Line