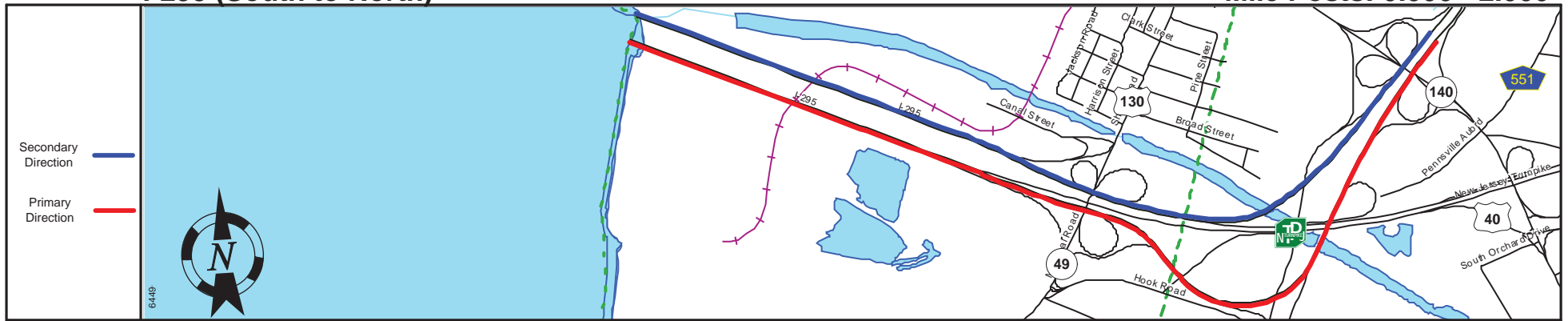
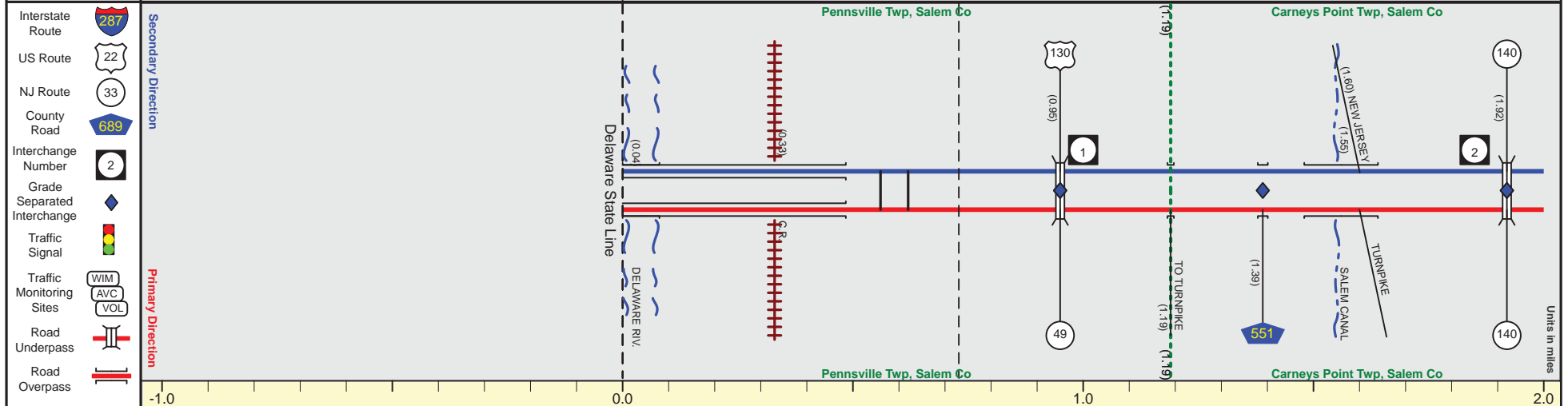


I-295 (South to North)

Mile Posts: 0.000 - 2.000



Pavement				
Shoulder		0	12	
Number of Lanes		4	2	
Speed Limit			50	55
Street Name			I-295	



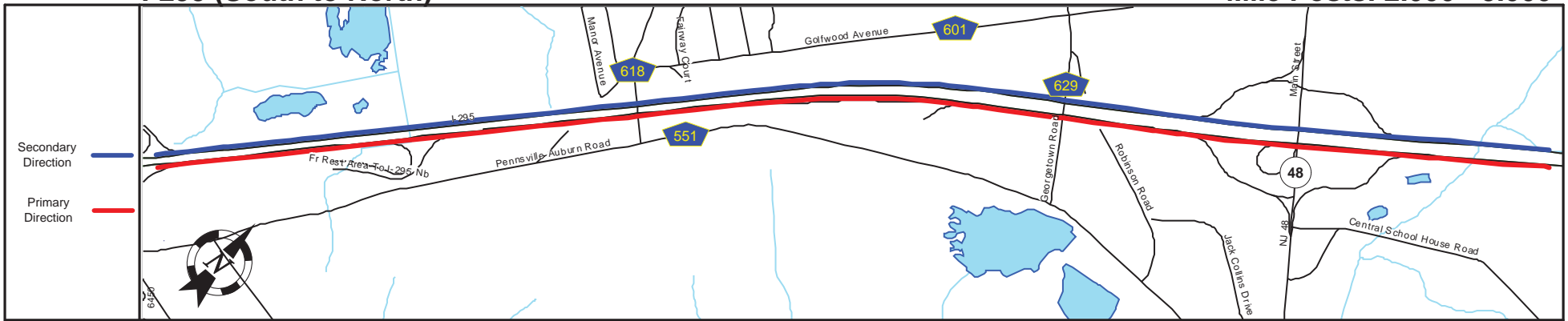
Street Name			I-295	
Jurisdiction		Delaware River and Bay Authority		N.J.D.O.T.
Functional Class			Urban Interstate	
Federal Aid - NHS Sy			STRAHNET Inter.	
Control Section			1711	
Speed Limit			50	55
Number of Lanes		4		2
Med. Type			Positive	
Med. Width			VAR	50
Pavement			24	
Shoulder		0	12	
Traffic Volume		32,752 (2013)	30,225 (2012)	
Traffic Sta. ID		121706	7-7,155	
Structure No.		N/A	9037000	1711153, 1711154, 1711150, 151
Enlarged Views			See Enlarged View #26	

SRI = 0000295__

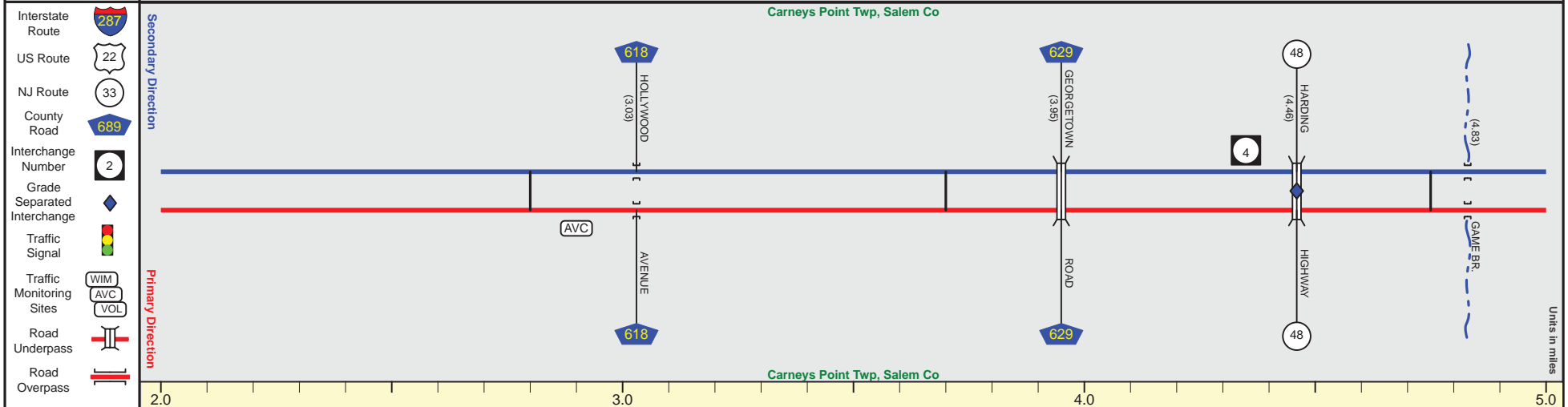
Date last inventoried: March 2015

I-295 (South to North)

Mile Posts: 2.000 - 5.000



Pavement	24	
Shoulder	12	
Number of Lanes	2	
Speed Limit	55	65
Street Name	I-295	



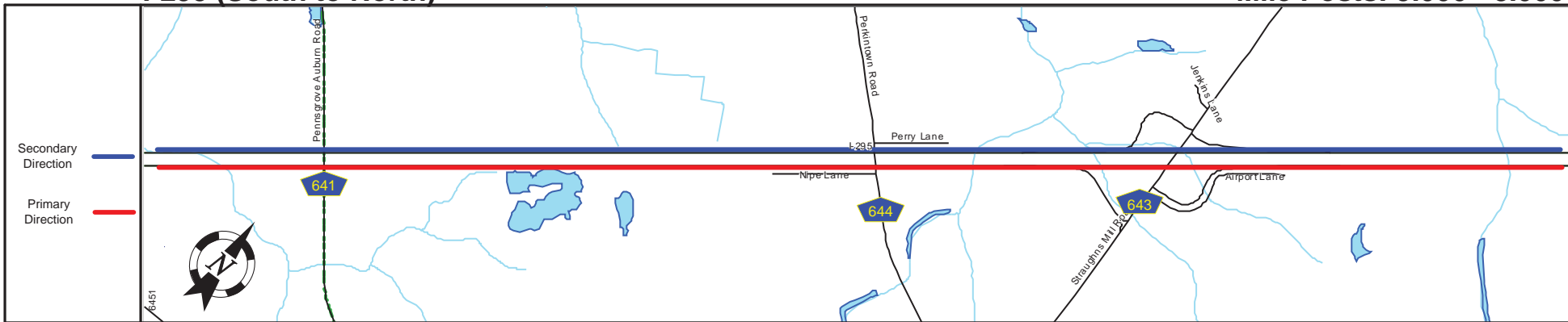
Street Name	I-295	
Jurisdiction	N.J.D.O.T.	
Functional Class	Urban Interstate	
Federal Aid - NHS Sy	STRAHNET Inter.	
Control Section	1711	1712
Speed Limit	55	65
Number of Lanes	2	
Med. Type	Positive	Unprotected
Med. Width	50	VAR
Pavement	24	
Shoulder	12	
Traffic Volume	17,742 (2014)	
Traffic Sta. ID	7-1-037	
Structure No.	1712151 1712150	1712152 1712153 1712154,155
Enlarged Views	See Enlarged View #26	

SRI = 0000295

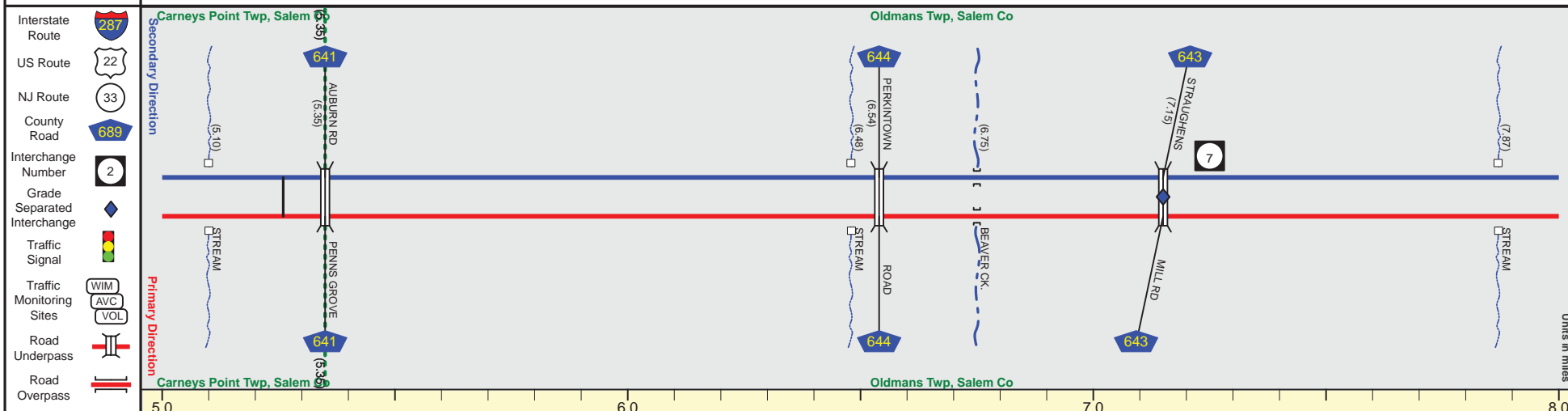
Date last inventoried: March 2015

I-295 (South to North)

Mile Posts: 5.000 - 8.000



Pavement	24
Shoulder	12
Number of Lanes	2
Speed Limit	65
Street Name	I-295



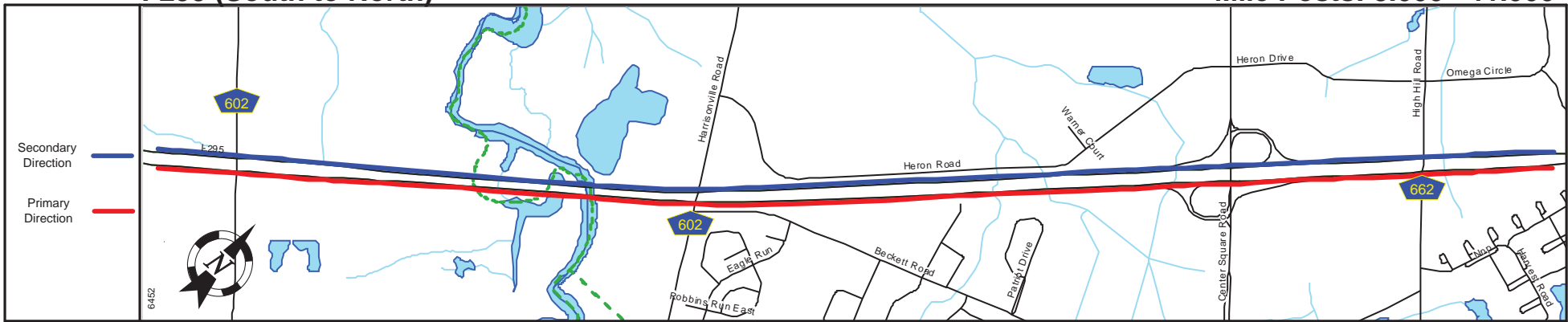
Street Name	I-295	
Jurisdiction	N.J.D.O.T.	
Functional Class	Urban Interstate	Rural Interstate
Federal Aid - NHS Sy	STRAHNET Inter.	
Control Section	1712	
Speed Limit	65	
Number of Lanes	2	
Med. Type	Positive	Unprotected
Med. Width	70	
Pavement	24	
Shoulder	12	
Traffic Volume	32,185 (2012)	
Traffic Sta. ID	7-5-070	
Structure No.	N/A	1712160
Enlarged Views	N/A	1712156, 1712157, 1712159, 158, 1712161, 162

SRI = 0000295__

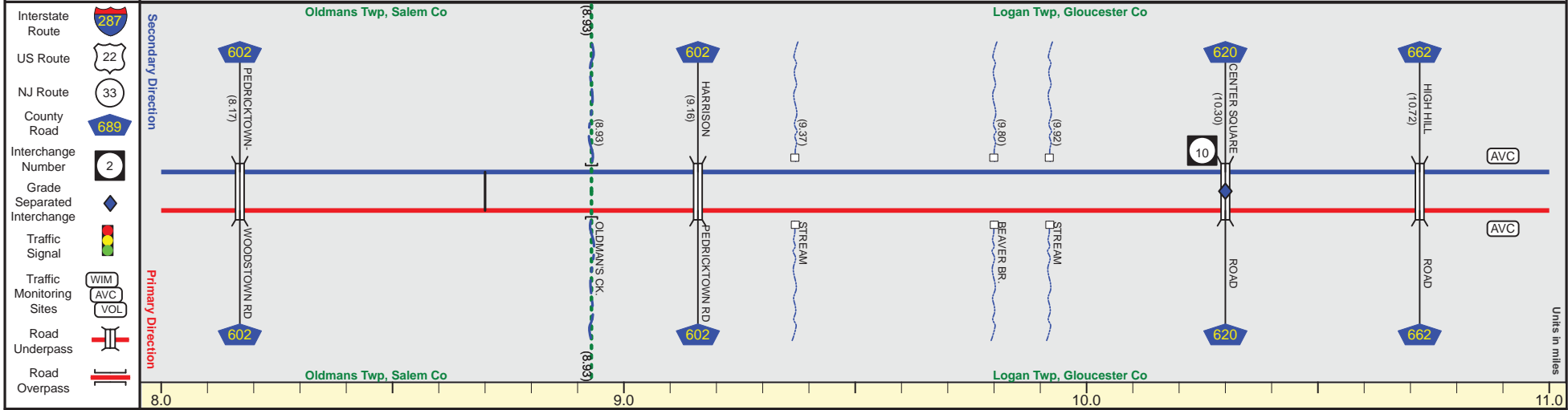
Date last inventoried: March 2015

I-295 (South to North)

Mile Posts: 8.000 - 11.000



Pavement	24
Shoulder	12
Number of Lanes	2
Speed Limit	65
Street Name	I-295



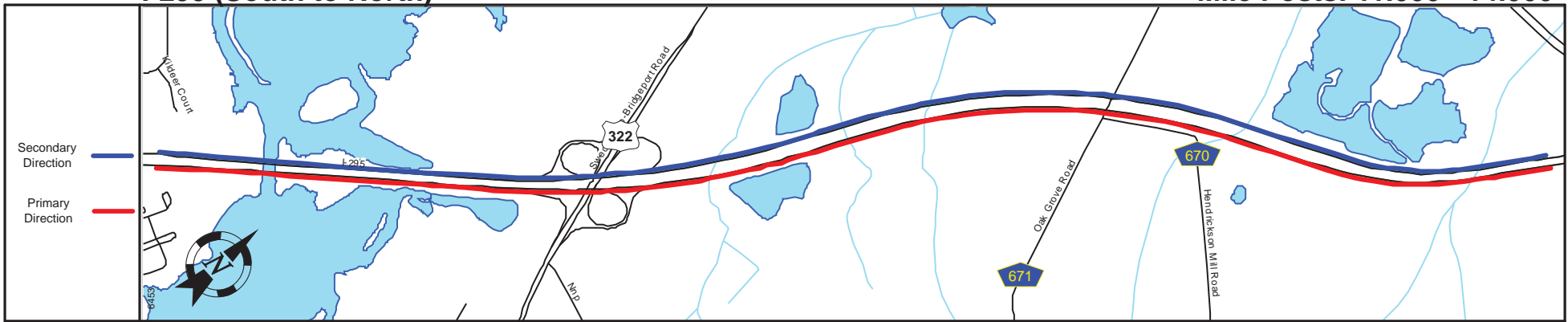
Street Name	I-295	
Jurisdiction	N.J.D.O.T.	
Functional Class	Rural Interstate	Urban Interstate
Federal Aid - NHS Sy	STRAHNET Inter.	
Control Section	1712	0820
Speed Limit	65	
Number of Lanes	2	
Med. Type	Positive	Unprotected
Med. Width	70	70
Pavement	24	
Shoulder	12	
Traffic Volume	45,053 (2012)	47,797 (2014)
Traffic Sta. ID	7-5-189	7-1-036
Structure No.	1712163	1712164,165 0820150 N/A 0820151,152 0820153 0820154
Enlarged Views		

SRI = 0000295__

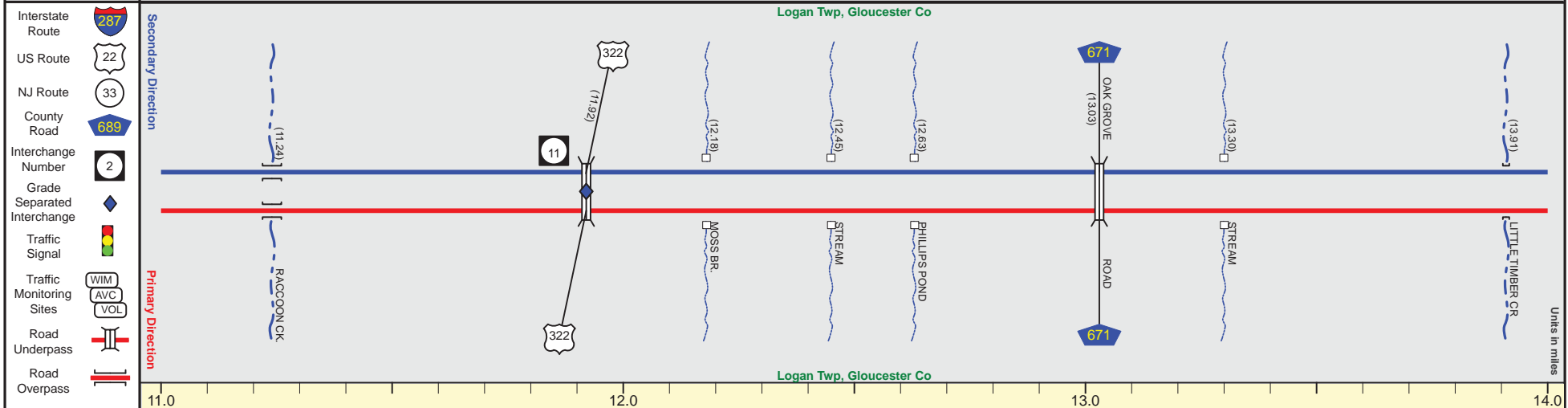
Date last inventoried: March 2015

I-295 (South to North)

Mile Posts: 11.000 - 14.000



Pavement	24
Shoulder	12
Number of Lanes	2
Speed Limit	65
Street Name	I-295



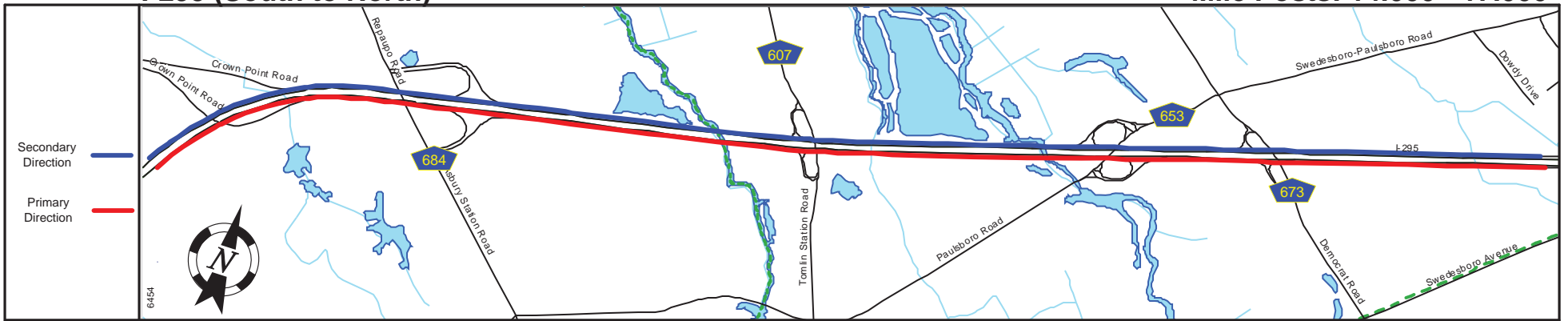
Street Name	I-295								
Jurisdiction	N.J.D.O.T.								
Functional Class	Urban Interstate								
Federal Aid - NHS Sy	STRAHNET Inter.								
Control Section	0820								
Speed Limit	65								
Number of Lanes	2								
Med. Type	Unprotected	+	Positive	+	Unprotected	+	Positive		
Med. Width			VAR	+	70	+	VAR		
Pavement	24								
Shoulder	12								
Traffic Volume									
Traffic Sta. ID									
Structure No.	0820155,156		0820157,158	0820159,160	N/A	0820161,162	0820163	0820164,165	0820166
Enlarged Views									

SRI = 0000295__

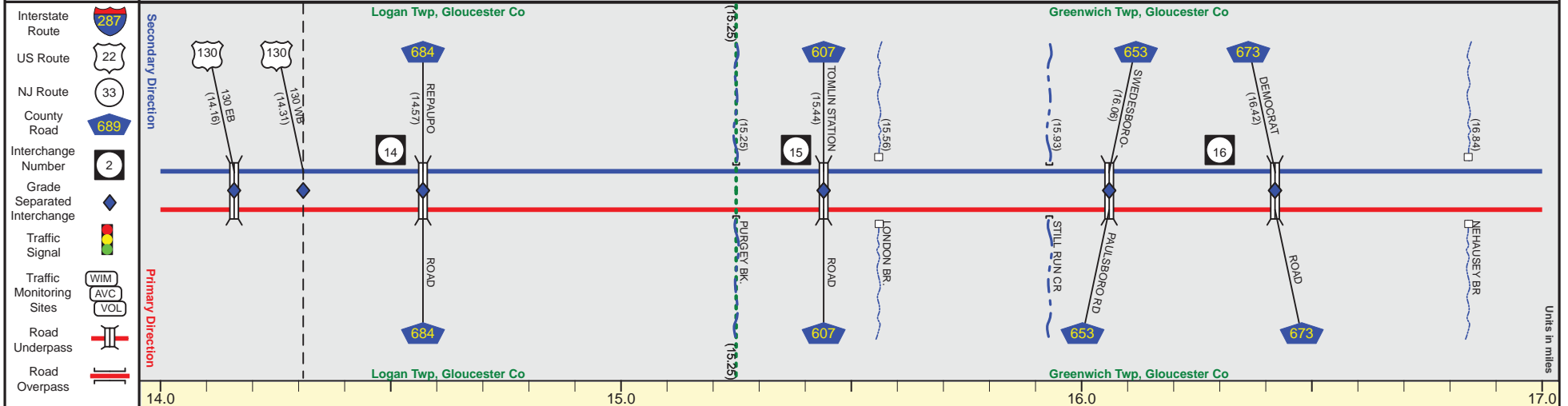
Date last inventoried: March 2015

I-295 (South to North)

Mile Posts: 14.000 - 17.000



Pavement	24	+	36
Shoulder			12
Number of Lanes	2	+	3
Speed Limit			65
Street Name			I-295



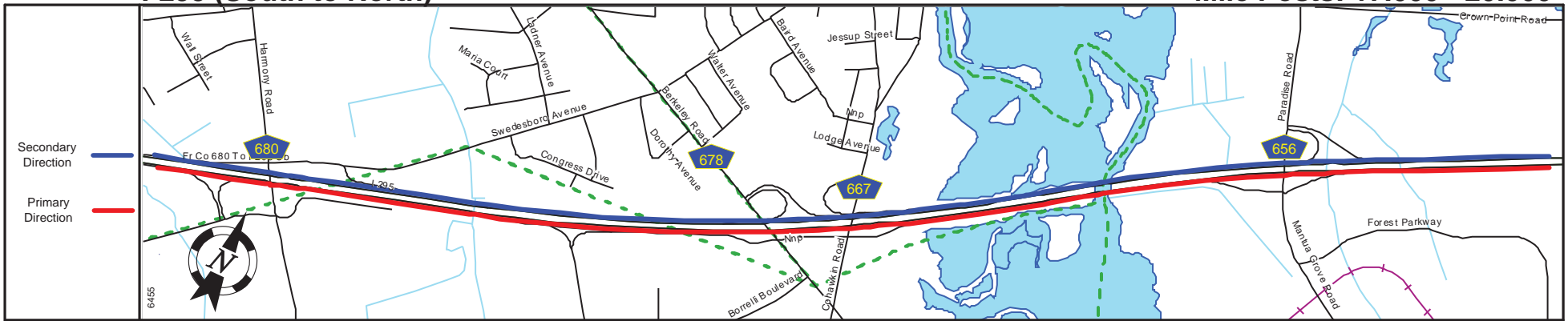
Street Name		I-295	
Jurisdiction		N.J.D.O.T.	
Functional Class		Urban Interstate	
Federal Aid - NHS Sy		STRAHNET Inter.	
Control Section	0820	+	0821
Speed Limit			65
Number of Lanes	2		3
Med. Type			Positive
Med. Width	VAR		36
Pavement	24		36
Shoulder			12
Traffic Volume		63,525 (2014)	
Traffic Sta. ID		7-1-045	
Structure No.	0820167	0821153	0821154 0821155 0821156 0821157 0821159 0821160 0821161
Enlarged Views			

SRI = 0000295__

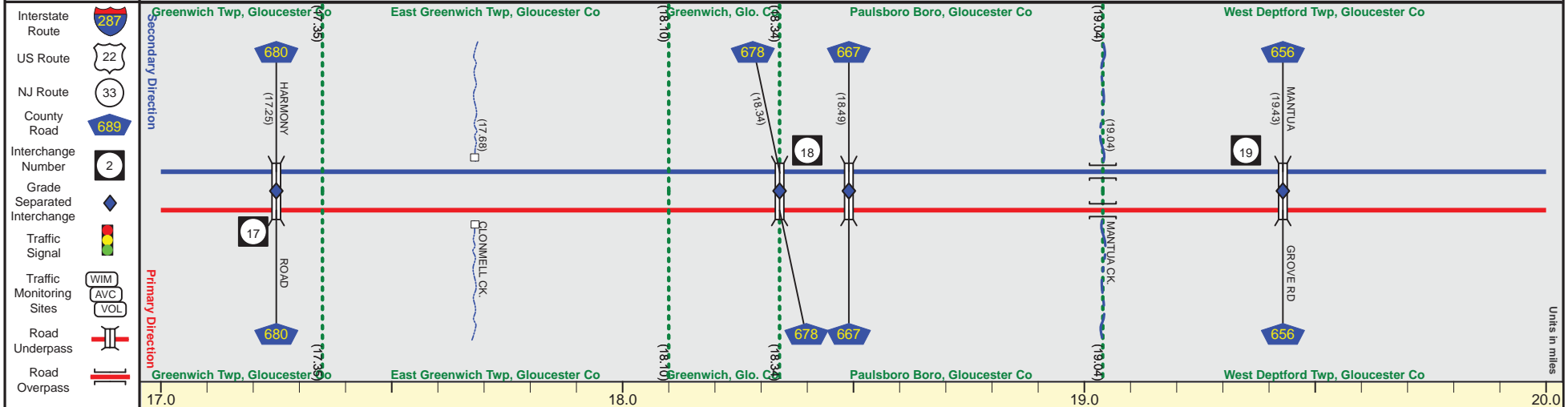
Date last inventoried: March 2015

I-295 (South to North)

Mile Posts: 17.000 - 20.000



Pavement	36
Shoulder	12
Number of Lanes	3
Speed Limit	65
Street Name	I-295



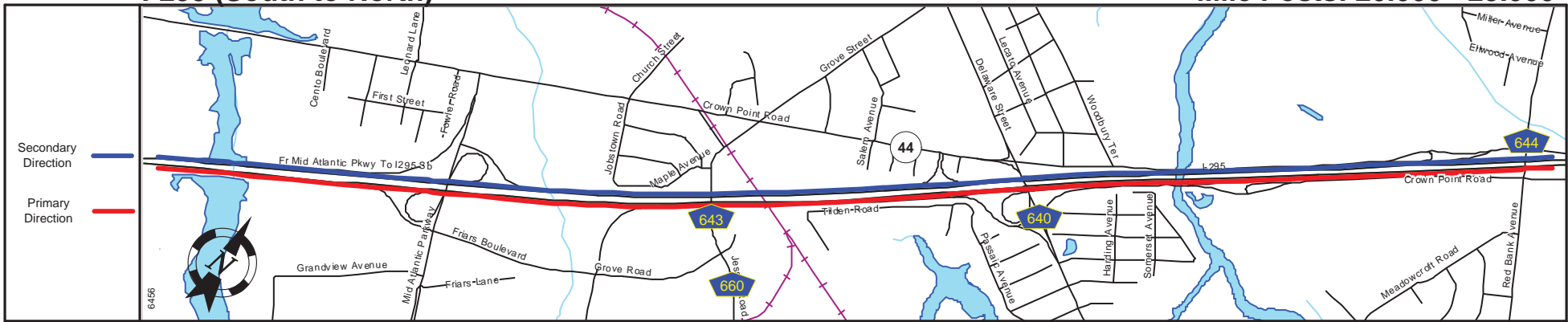
Street Name	I-295				
Jurisdiction	N.J.D.O.T.				
Functional Class	Urban Interstate				
Federal Aid - NHS Sy	STRAHNET Inter.				
Control Section	0821				
Speed Limit	65				
Number of Lanes	3				
Med. Type	Positive				
Med. Width	36				
Pavement	36				
Shoulder	12				
Traffic Volume	58,794 (2010)				
Traffic Sta. ID	7-5,102				
Structure No.	0821162	0821163	0821164	0821165	0821167,166
Enlarged Views					

SRI = 0000295__

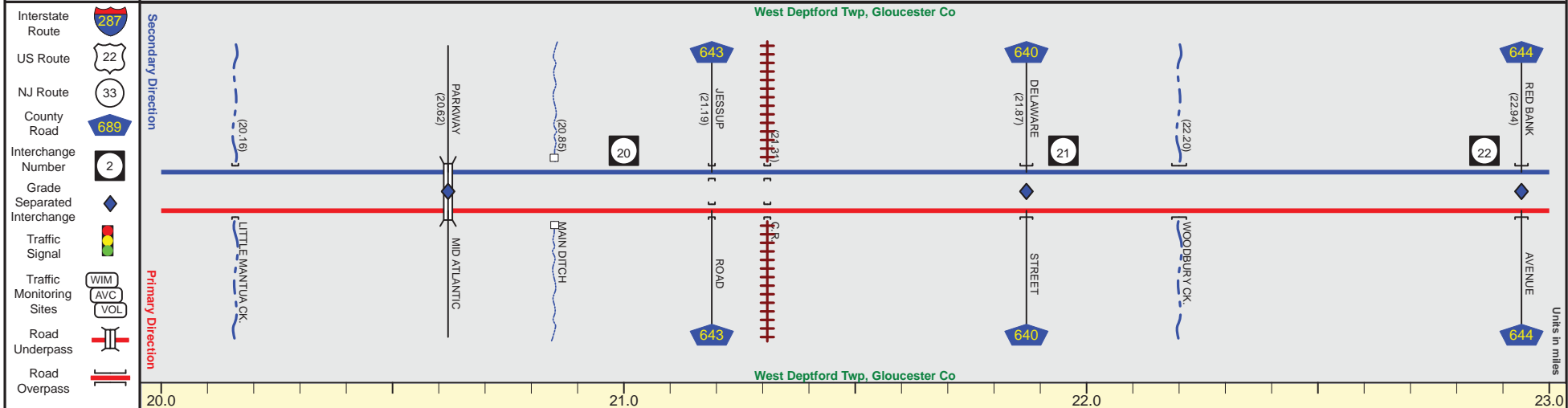
Date last inventoried: March 2015

I-295 (South to North)

Mile Posts: 20.000 - 23.000



Pavement	36
Shoulder	12
Number of Lanes	3
Speed Limit	65
Street Name	I-295



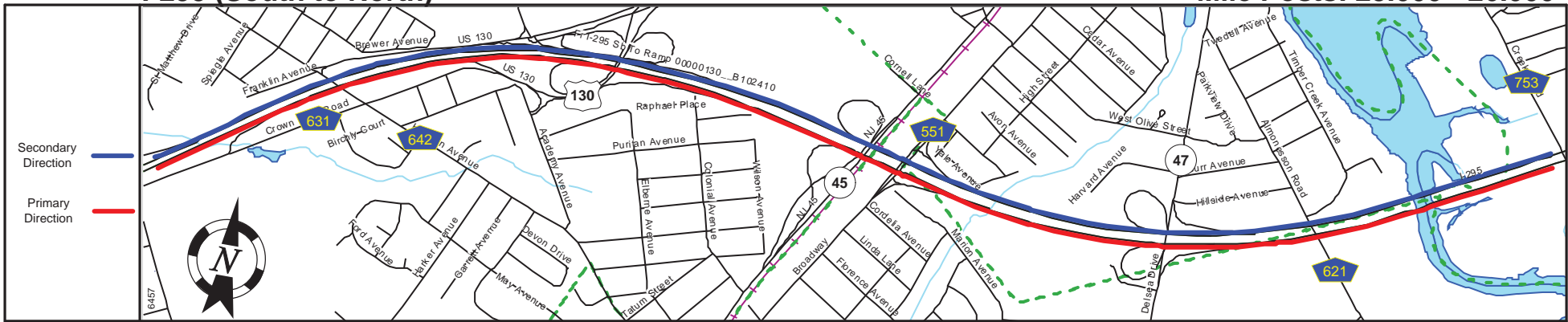
Street Name	I-295	
Jurisdiction	N.J.D.O.T.	
Functional Class	Urban Interstate	
Federal Aid - NHS Sy	STRAHNET Inter.	
Control Section	0821	
Speed Limit	65	
Number of Lanes	3	
Med. Type	Positive	
Med. Width	36	22
Pavement	36	
Shoulder	12	
Traffic Volume	66,084 (2013)	67,668 (2010)
Traffic Sta. ID	120820	7-5-073
Structure No.	0821170 0821171 0821173 0821172 0821174,175	0821176 0821177 0821178
Enlarged Views		

SRI = 0000295__

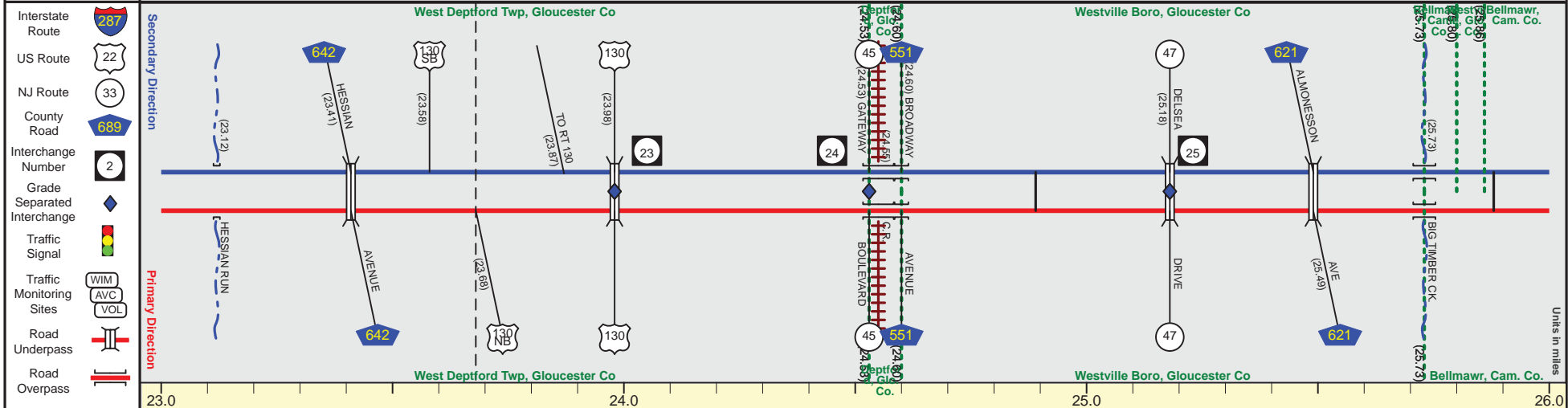
Date last inventoried: March 2015

I-295 (South to North)

Mile Posts: 23.000 - 26.000



Pavement	36	
Shoulder	12	
Number of Lanes	3	
Speed Limit	65	55
Street Name	I-295	

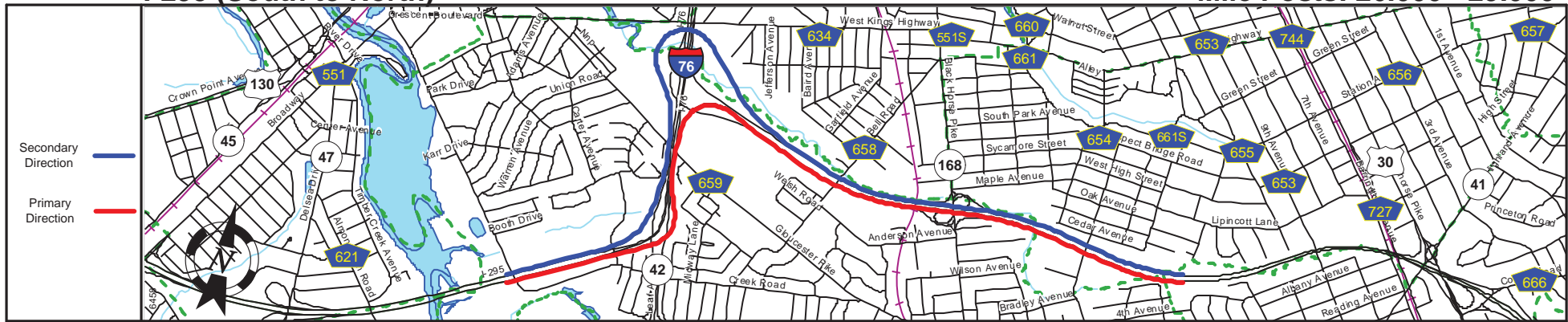


SRI = 0000295

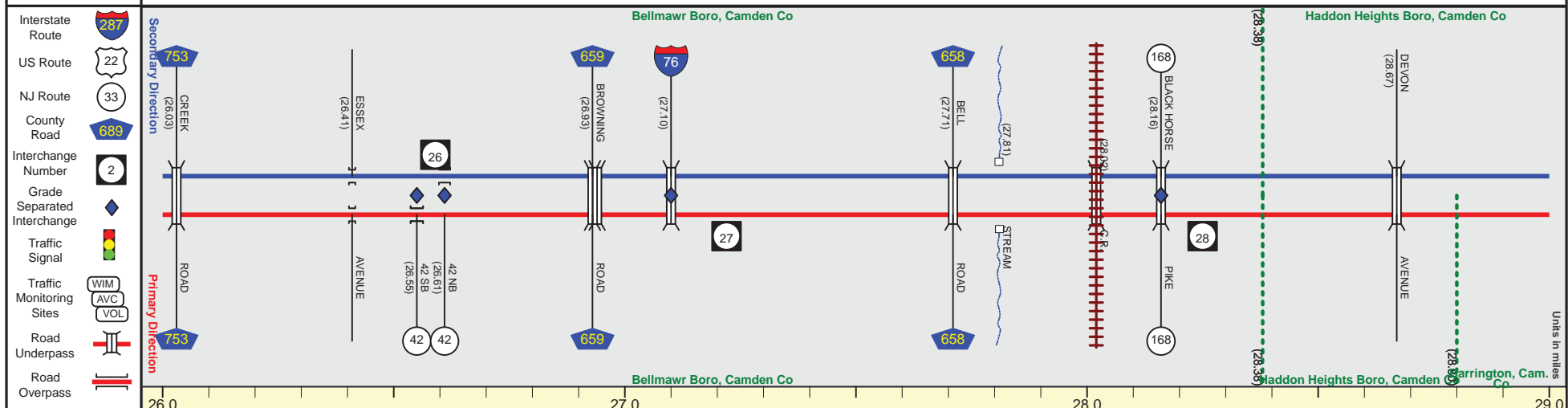
Date last inventoried: March 2015

I-295 (South to North)

Mile Posts: 26.000 - 29.000



Pavement	36		24		36
Shoulder				12	
Number of Lanes	3		2		3
Speed Limit	55		35		55
Street Name	I-295				



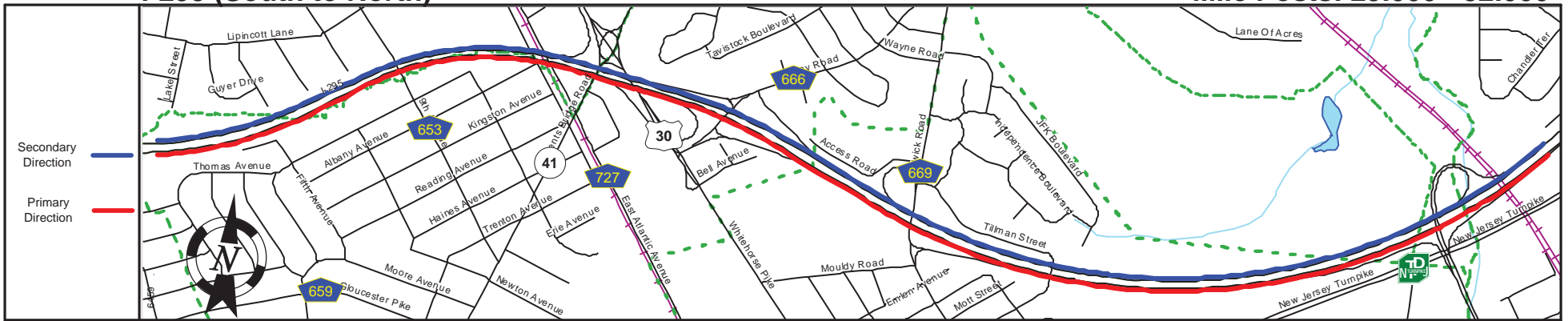
Street Name	I-295								
Jurisdiction	N.J.D.O.T.								
Functional Class	Urban Interstate								
Federal Aid - NHS Sy	STRAHNET Inter.								
Control Section	0427		0428						
Speed Limit	55		35		55				
Number of Lanes	3		2		3				
Med. Type	Positive								
Med. Width	VAR								
Pavement	36		24		36				
Shoulder	12								
Traffic Volume	153,930 (2012)								
Traffic Sta. ID	7-4-102								
Structure No.	0427150	0427152 0427151	0427154 0427153 0427155	0428151 0427158	0428150	0428154,155 N/A	0428156	0428157	0428159
Enlarged Views	See Enlarged View #27								

SRI = 0000295

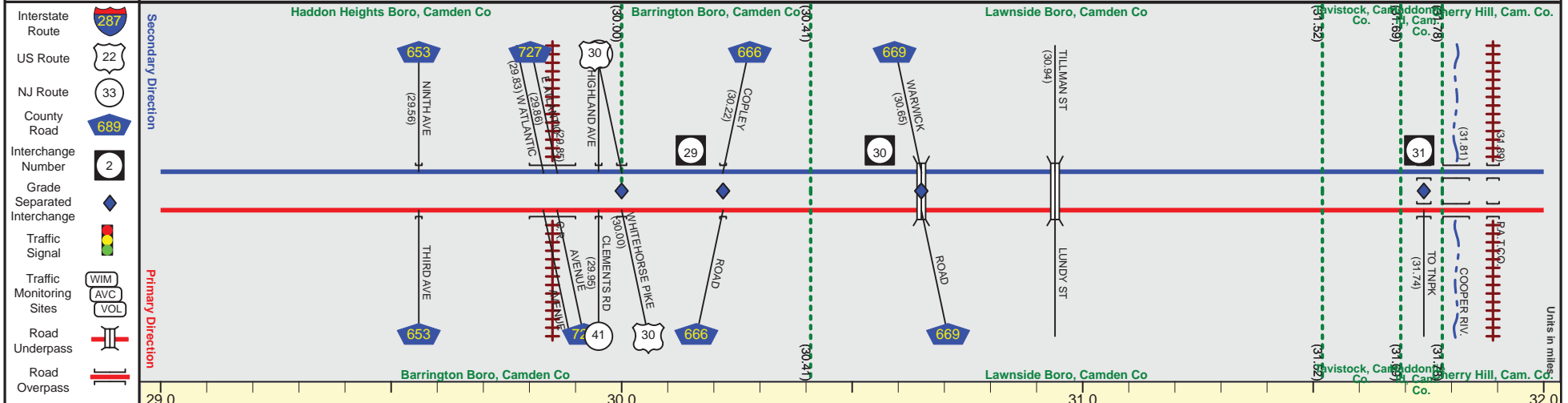
Date last inventoried: March 2015

I-295 (South to North)

Mile Posts: 29.000 - 32.000



Pavement	36
Shoulder	12
Number of Lanes	3
Speed Limit	55
Street Name	I-295



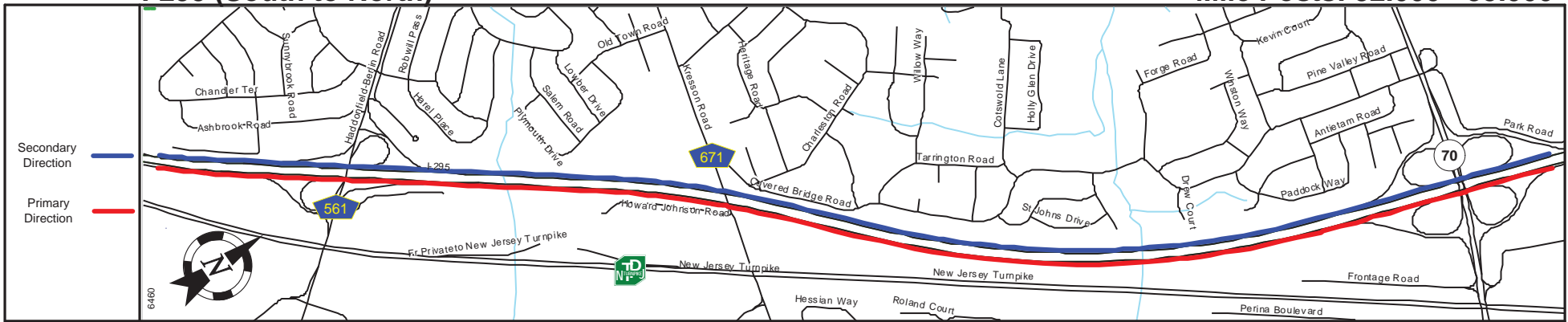
Street Name	I-295	
Jurisdiction	N.J.D.O.T.	
Functional Class	Urban Interstate	
Federal Aid - NHS Sy	STRAHNET Inter.	
Control Section	0428	0429
Speed Limit	55	
Number of Lanes	3	
Med. Type	Positive	
Med. Width	VAR	VAR
Pavement	36	
Shoulder	12	
Traffic Volume	153,930 (2012)	129,697 (2012)
Traffic Sta. ID	7-4-102	100410
Structure No.	0428162 0428163 0428164 0428165 0428166	0429150 0429151 0429152 0429153 0429154
Enlarged Views		

SRI = 0000295__

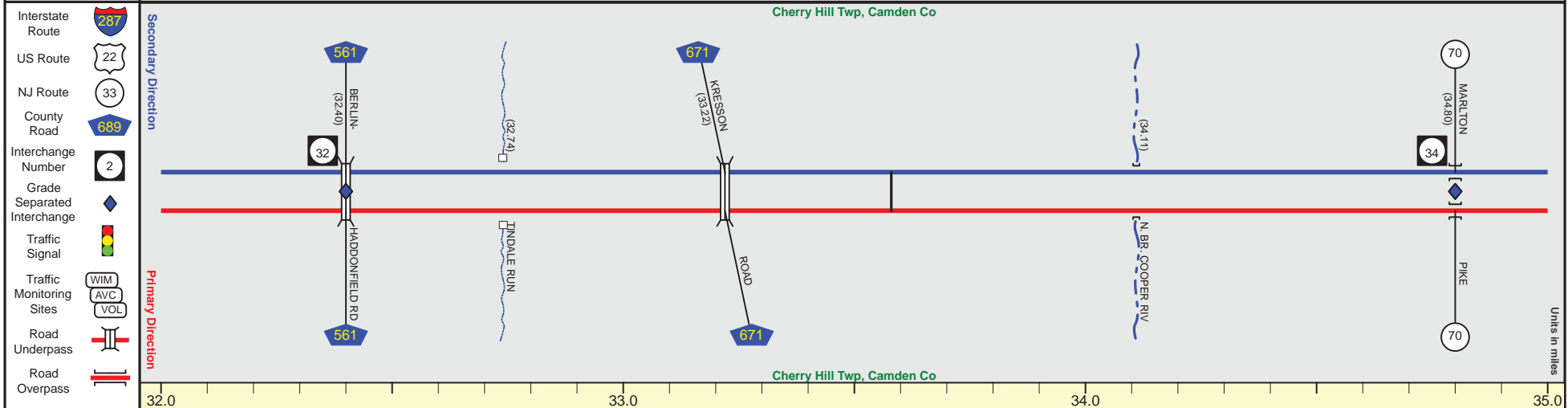
Date last inventoried: March 2015

I-295 (South to North)

Mile Posts: 32.000 - 35.000



Pavement	36
Shoulder	12
Number of Lanes	3
Speed Limit	55
Street Name	I-295



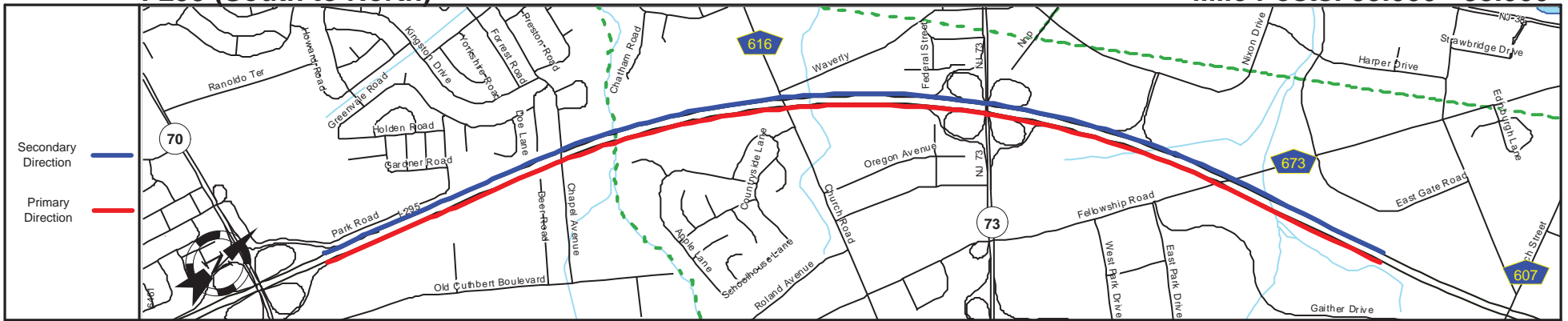
Street Name	I-295			
Jurisdiction	N.J.D.O.T.			
Functional Class	Urban Interstate			
Federal Aid - NHS Sy	STRAHNET Inter.			
Control Section	0429			
Speed Limit	55			
Number of Lanes	3			
Med. Type	Positive			
Med. Width	VAR	+		46
Pavement	36			
Shoulder	12			
Traffic Volume				
Traffic Sta. ID				
Structure No.	0429155	0429156	0429157	0429158
Enlarged Views				0429160 0429159

SRI = 0000295__

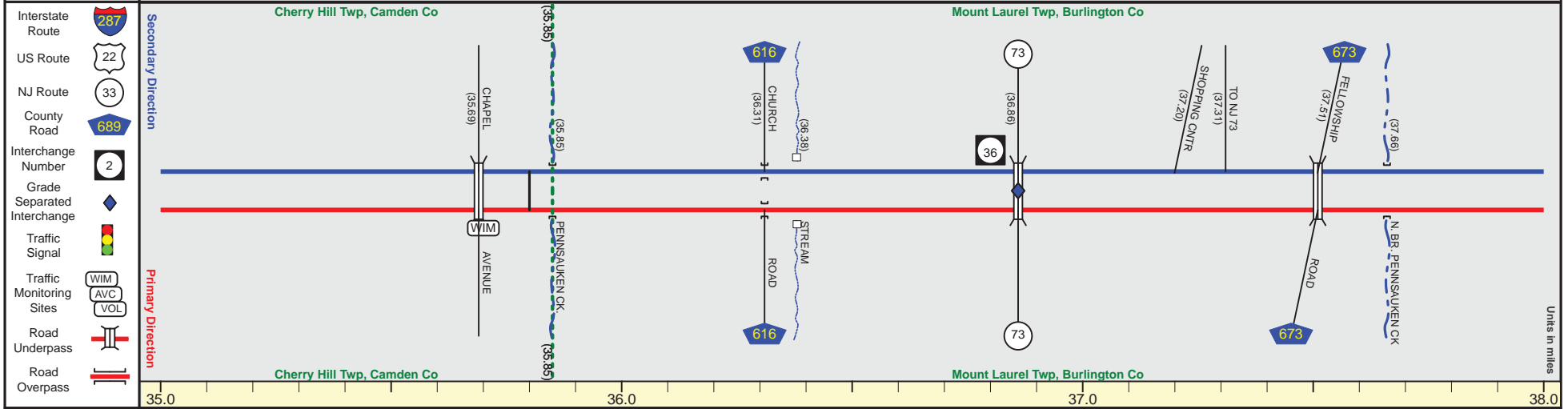
Date last inventoried: March 2015

I-295 (South to North)

Mile Posts: 35.000 - 38.000



Pavement		36
Shoulder		12
Number of Lanes		3
Speed Limit	55	65
Street Name		I-295



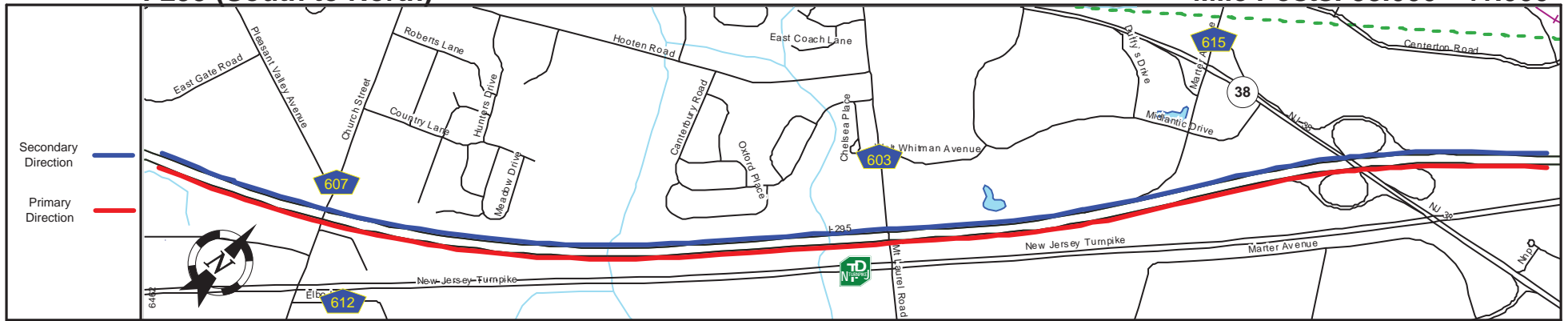
Street Name	I-295	
Jurisdiction	N.J.D.O.T.	
Functional Class	Urban Interstate	
Federal Aid - NHS Sy	STRAHNET Inter.	
Control Section	0429	0327
Speed Limit	55	65
Number of Lanes	3	
Med. Type	Positive	
Med. Width	46	
Pavement	36	
Shoulder	12	
Traffic Volume	117,564 (2014)	
Traffic Sta. ID	7-1-034	
Structure No.	0429161 0429162	0314150 0327153 0327155
Enlarged Views		See Enlarged View #49

SRI = 0000295__

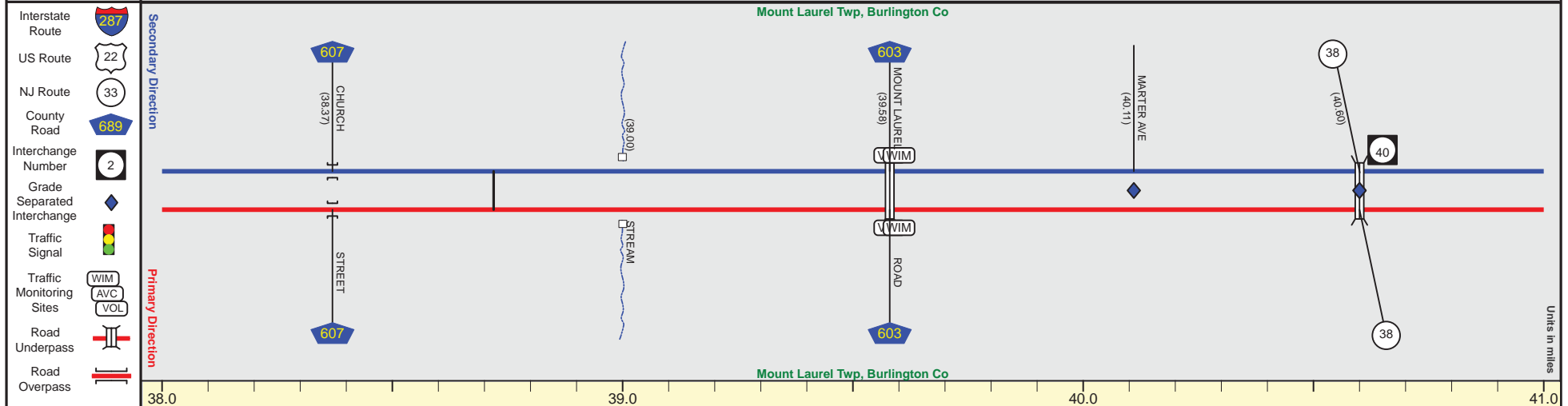
Date last inventoried: March 2015

I-295 (South to North)

Mile Posts: 38.000 - 41.000



Pavement	36
Shoulder	12
Number of Lanes	3
Speed Limit	65
Street Name	I-295



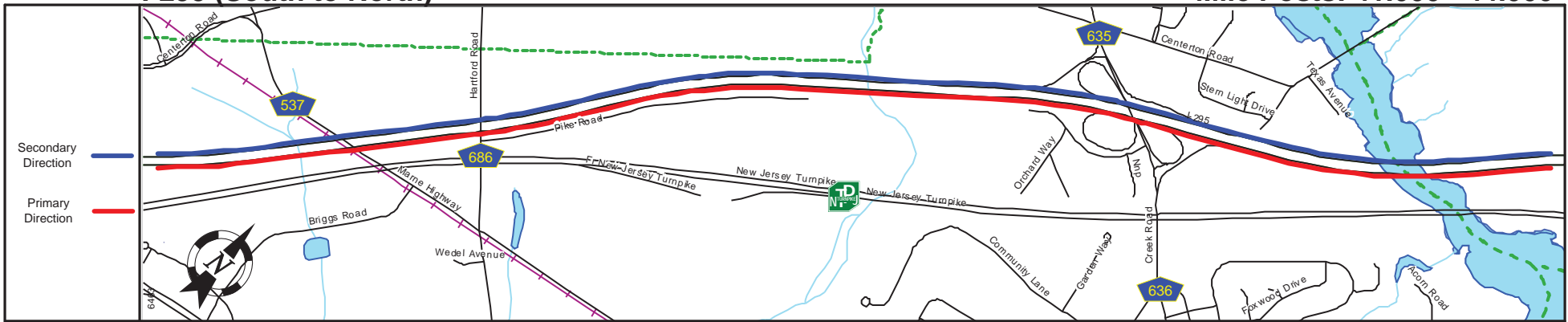
Street Name	I-295	
Jurisdiction	N.J.D.O.T.	
Functional Class	Urban Interstate	
Federal Aid - NHS Sy	STRAHNET Inter.	
Control Section	0327	
Speed Limit	65	
Number of Lanes	3	
Med. Type	Positive	
Med. Width	46	
Pavement	36	
Shoulder	12	
Traffic Volume	93,535 (2012)	106,429 (2014)
Traffic Sta. ID	7-5-104	7-1-022
Structure No.	0327157 0327156	0327158 0327159 0327160
Enlarged Views		

SRI = 0000295__

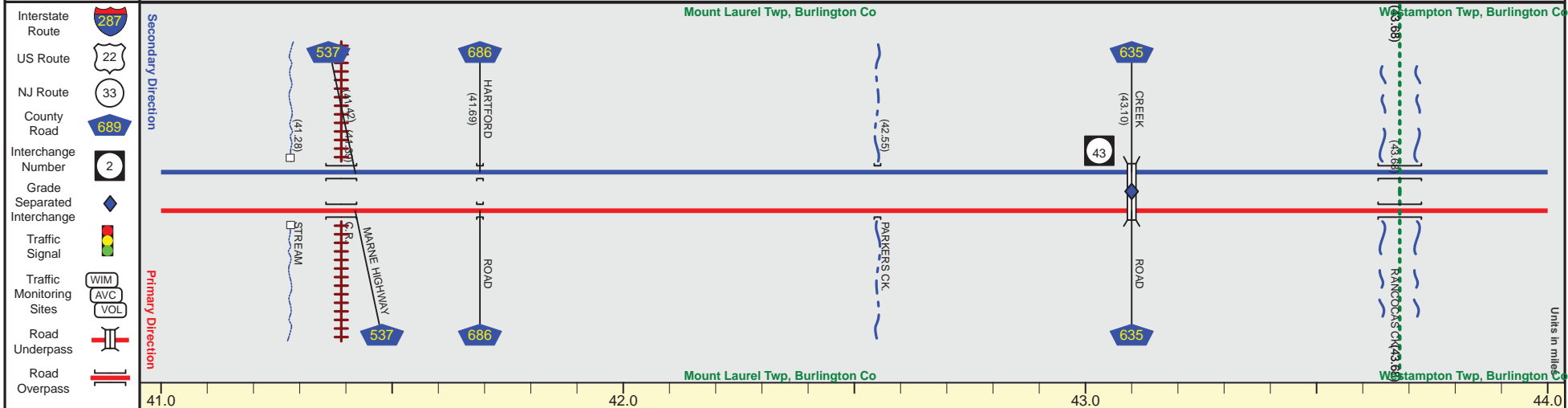
Date last inventoried: March 2015

I-295 (South to North)

Mile Posts: 41.000 - 44.000



Pavement	36		48
Shoulder		12	
Number of Lanes	3		4
Speed Limit		65	
Street Name	I-295		



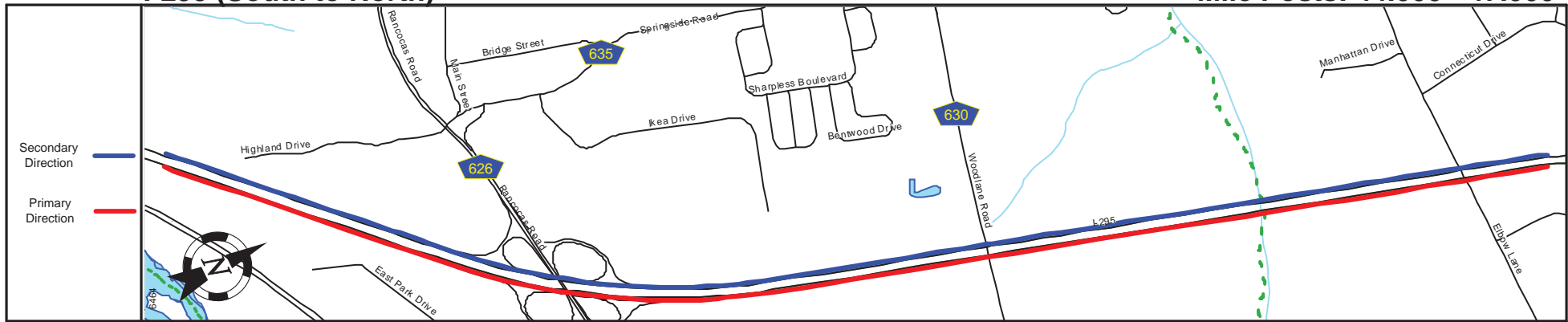
Street Name	I-295		
Jurisdiction	N.J.D.O.T.		
Functional Class	Urban Interstate		
Federal Aid - NHS Sy	STRAHNET Inter.		
Control Section	0327		
Speed Limit	65		
Number of Lanes	3		4
Med. Type	Positive		
Med. Width	46		63
Pavement	36		48
Shoulder		12	
Traffic Volume	107,789 (2012)		
Traffic Sta. ID	7-9-348		
Structure No.	N/A 0327161, 162	0327164, 0327163	0327165, 0327166, 0327167
Enlarged Views			

SRI = 0000295__

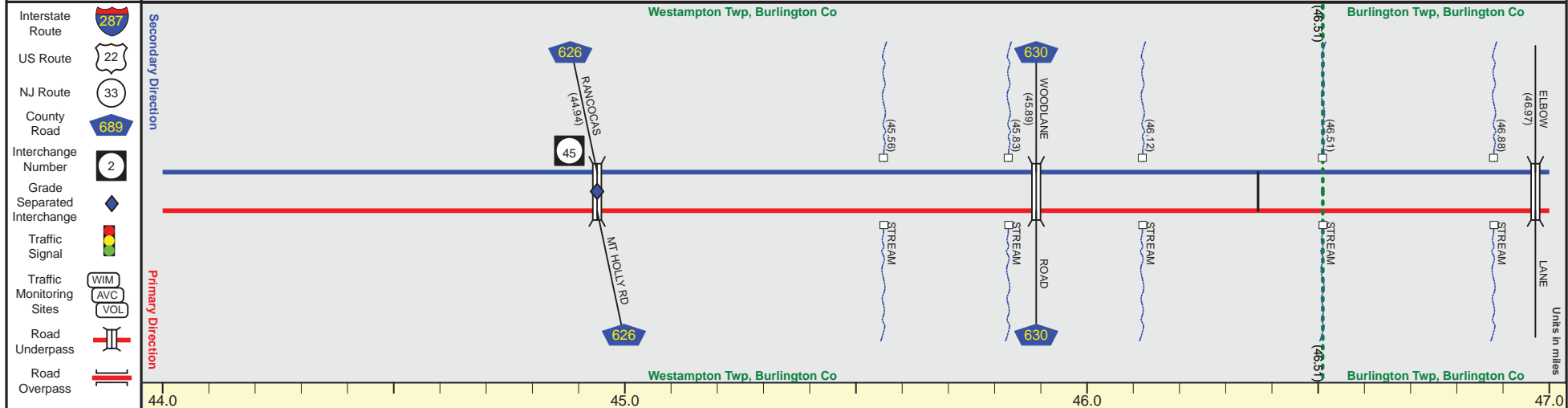
Date last inventoried: March 2015

I-295 (South to North)

Mile Posts: 44.000 - 47.000



Pavement	48		36
Shoulder		12	
Number of Lanes	4		3
Speed Limit		65	
Street Name	I-295		



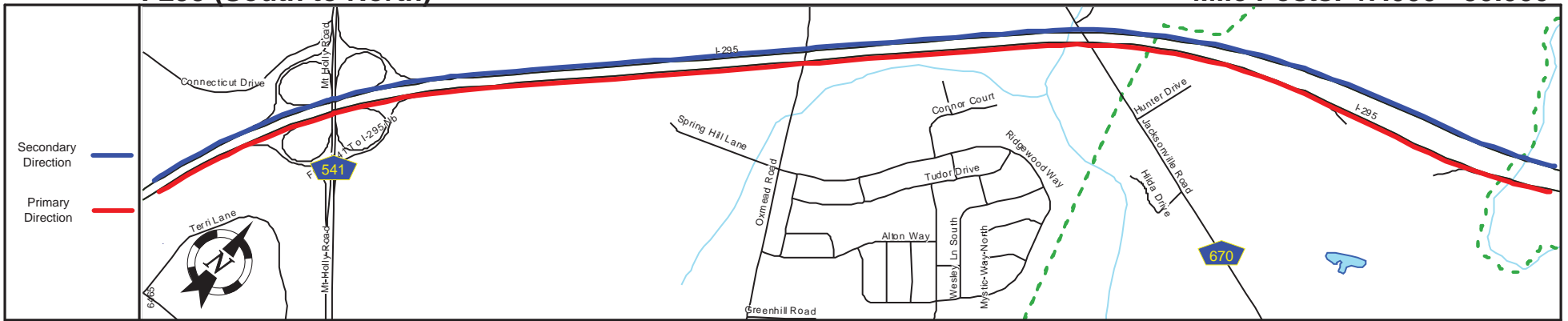
Street Name	I-295		
Jurisdiction	N.J.D.O.T.		
Functional Class	Urban Interstate		
Federal Aid - NHS Sy	STRAHNET Inter.		
Control Section	0327		
Speed Limit	65		
Number of Lanes	4		3
Med. Type	Positive		
Med. Width	63		
Pavement	48		36
Shoulder		12	
Traffic Volume	110,949 (2012)		
Traffic Sta. ID	100309		
Structure No.		0327176	0327170
Enlarged Views		N/A	N/A

SRI = 0000295__

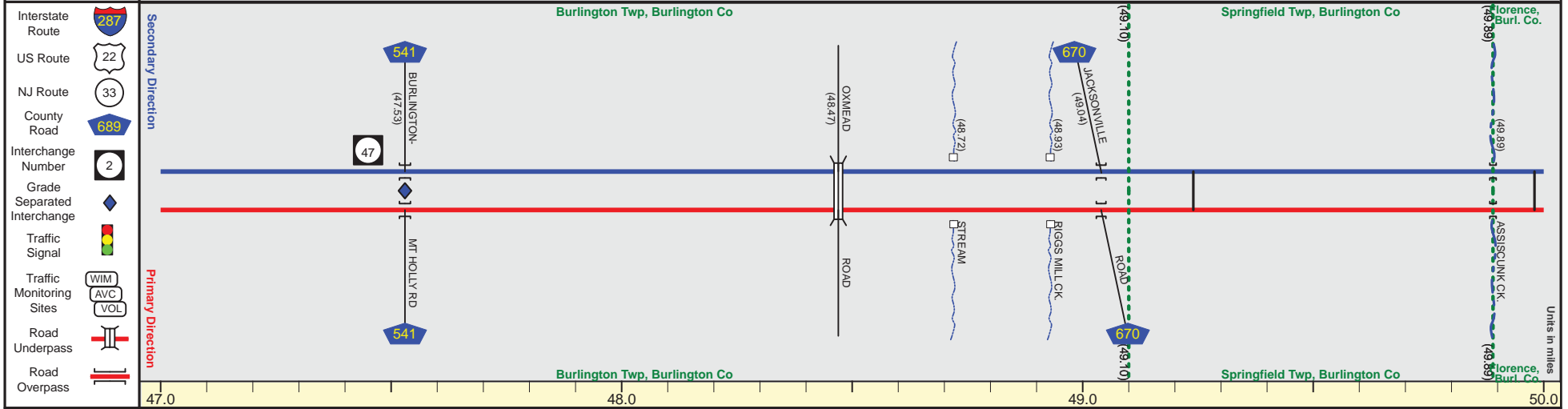
Date last inventoried: March 2015

I-295 (South to North)

Mile Posts: 47.000 - 50.000



Pavement	36
Shoulder	12
Number of Lanes	3
Speed Limit	65
Street Name	I-295



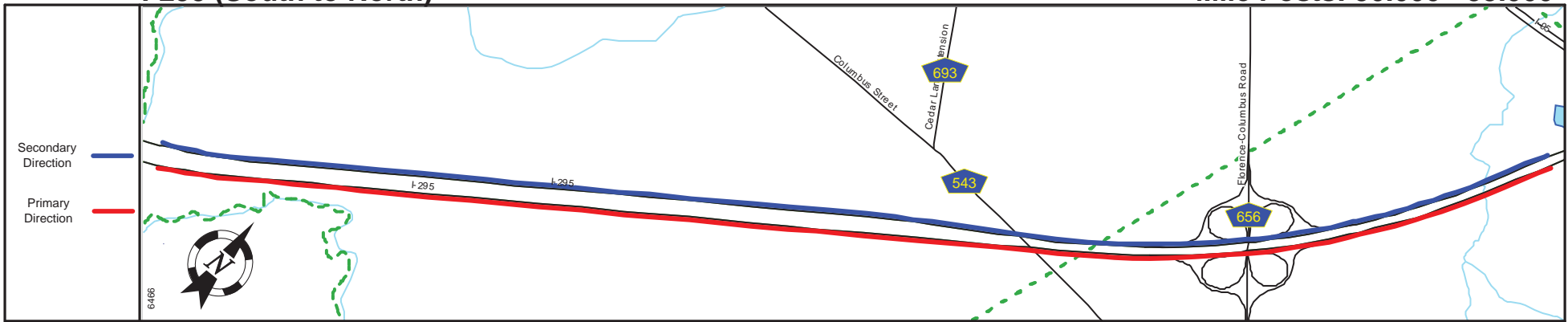
Street Name	I-295	
Jurisdiction	N.J.D.O.T.	
Functional Class	Urban Interstate	
Federal Aid - NHS Sy	STRAHNET Inter.	
Control Section	0327	0328
Speed Limit	65	
Number of Lanes	3	
Med. Type	Positive	
Med. Width	63	VAR
Pavement	36	
Shoulder	12	
Traffic Volume		
Traffic Sta. ID		
Structure No.	0327173,174	0328150 N/A 0328151 0328152 0328154,155
Enlarged Views		

SRI = 0000295__

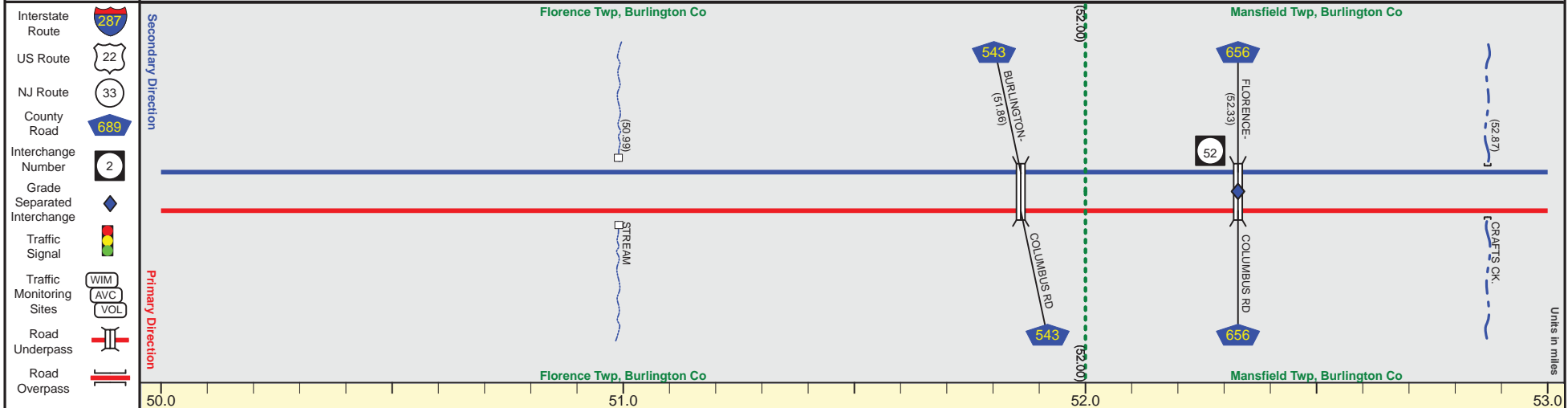
Date last inventoried: March 2015

I-295 (South to North)

Mile Posts: 50.000 - 53.000



Pavement	36
Shoulder	12
Number of Lanes	3
Speed Limit	65
Street Name	I-295



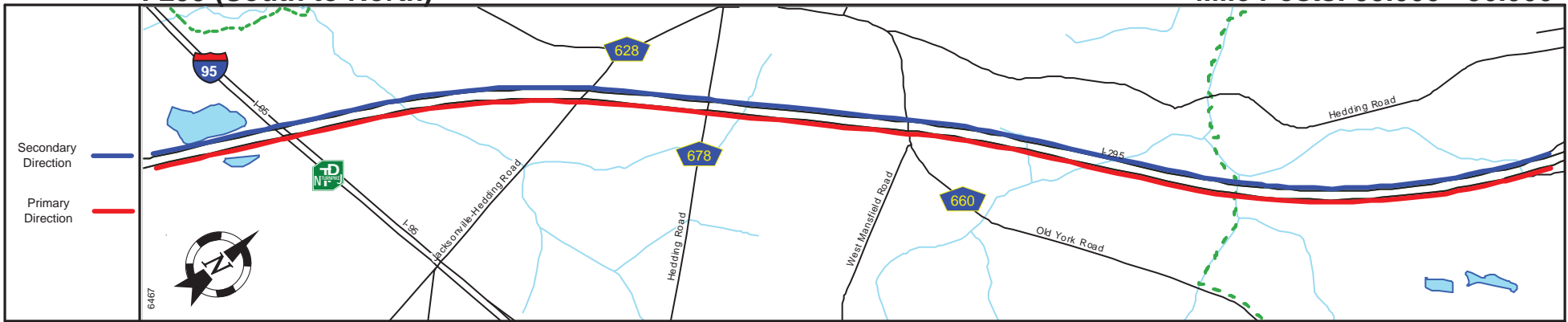
Street Name	I-295		
Jurisdiction	N.J.D.O.T.		
Functional Class	Urban Interstate		
Federal Aid - NHS Sy	STRAHNET Inter.		
Control Section	0328		
Speed Limit	65		
Number of Lanes	3		
Med. Type	Positive		
Med. Width	VAR	+	63
Pavement	36		
Shoulder	12		
Traffic Volume	76,293 (2011)		87,805 (2012)
Traffic Sta. ID	10Q311		11Q3c5
Structure No.	N/A	0328156	0328157 0328158
Enlarged Views			

SRI = 0000295__

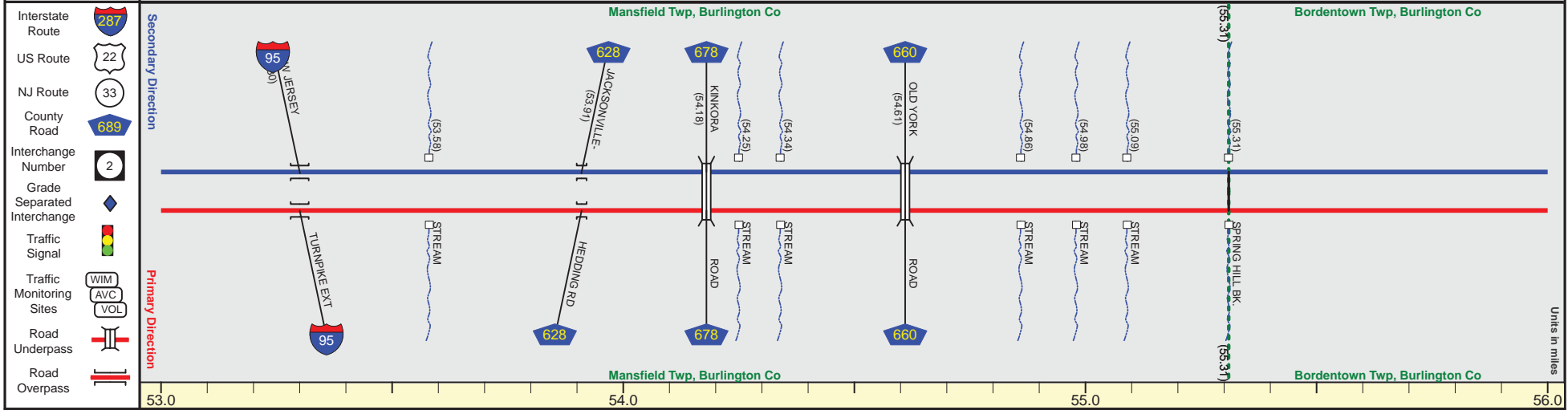
Date last inventoried: March 2015

I-295 (South to North)

Mile Posts: 53.000 - 56.000



Pavement	36
Shoulder	12
Number of Lanes	3
Speed Limit	65
Street Name	I-295



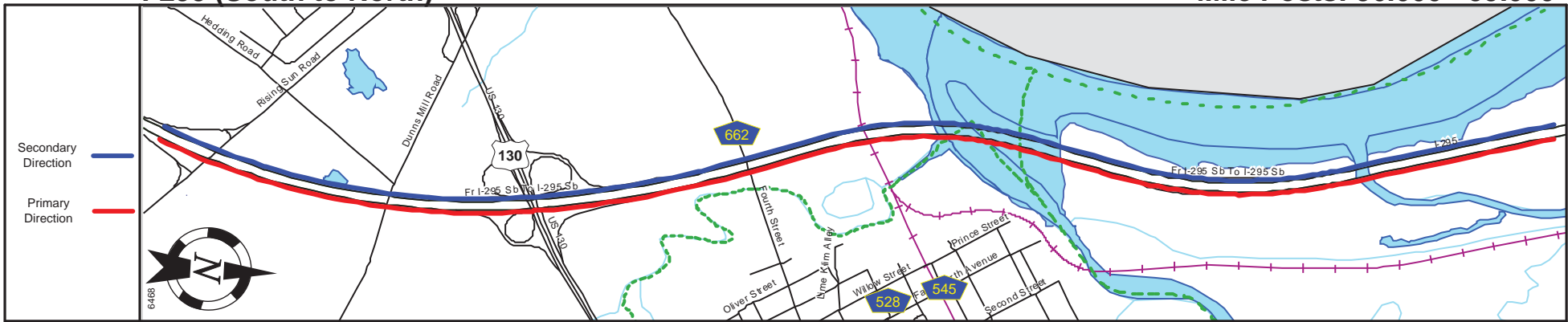
Street Name	I-295									
Jurisdiction	N.J.D.O.T.									
Functional Class	Urban Interstate									
Federal Aid - NHS Sy	STRAHNET Inter.									
Control Section	0328									
Speed Limit	65									
Number of Lanes	3									
Med. Type	Positive									
Med. Width	63									
Pavement	36									
Shoulder	12									
Traffic Volume	79,270 (2012)									
Traffic Sta. ID	11Q3c4									
Structure No.	0328160 0328159	0328161	0328163 0328162	0328164 N/A	N/A	0328165	N/A	N/A	N/A	0328166
Enlarged Views										

SRI = 0000295__

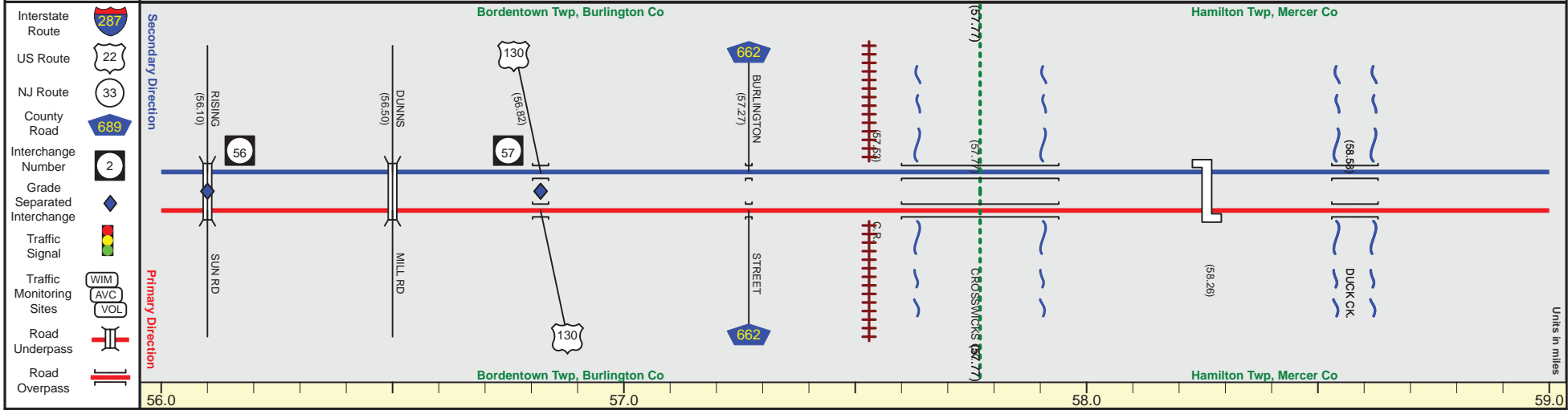
Date last inventoried: March 2015

I-295 (South to North)

Mile Posts: 56.000 - 59.000



Pavement	36
Shoulder	12
Number of Lanes	3
Speed Limit	65
Street Name	I-295



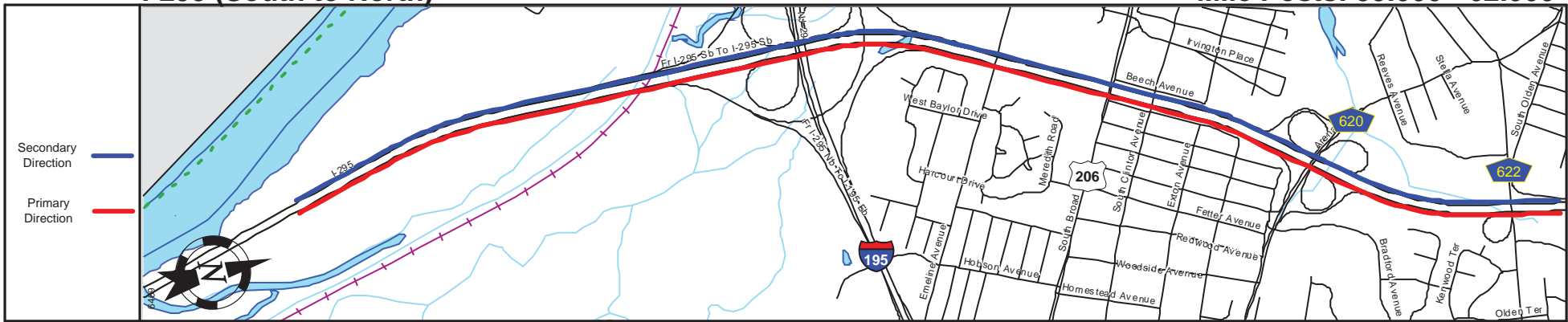
Street Name	I-295	
Jurisdiction	N.J.D.O.T.	
Functional Class	Urban Interstate	
Federal Aid - NHS Sy	STRAHNET Inter.	
Control Section	0328	1136
Speed Limit	65	
Number of Lanes	3	
Med. Type	Positive	
Med. Width	63	63
Pavement	36	
Shoulder	12	
Traffic Volume	74,832 (2012)	
Traffic Sta. ID	7-5,105	
Structure No.	0328167	0328168, 0328170,169, 0328172, 0328171, 0328173,174, 0328175,176, 1136179, 1136180, 1136178
Enlarged Views		

SRI = 0000295__

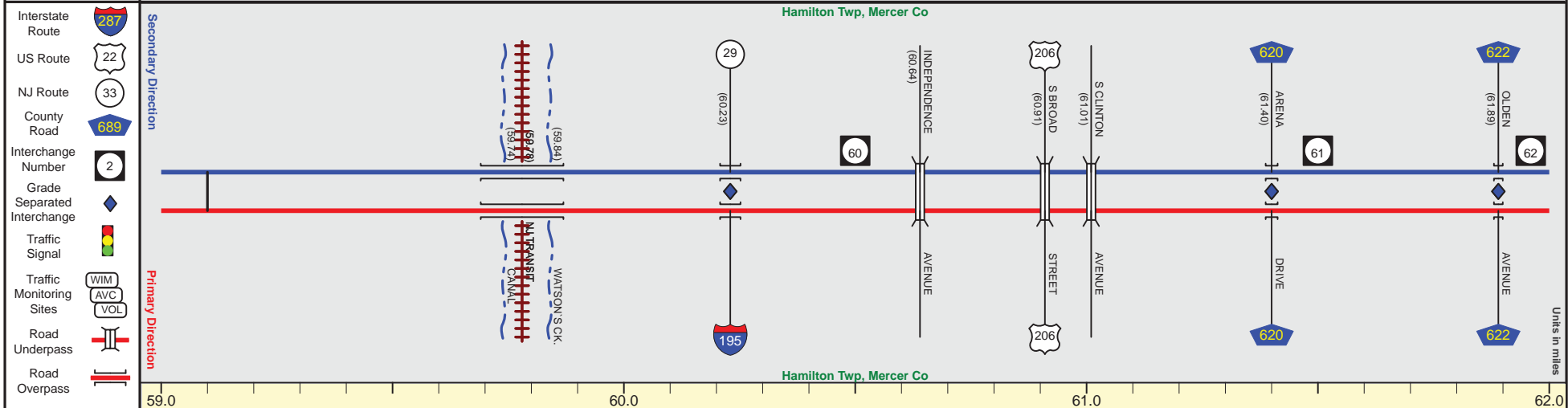
Date last inventoried: March 2015

I-295 (South to North)

Mile Posts: 59.000 - 62.000



Pavement	36
Shoulder	12
Number of Lanes	3
Speed Limit	65
Street Name	I-295



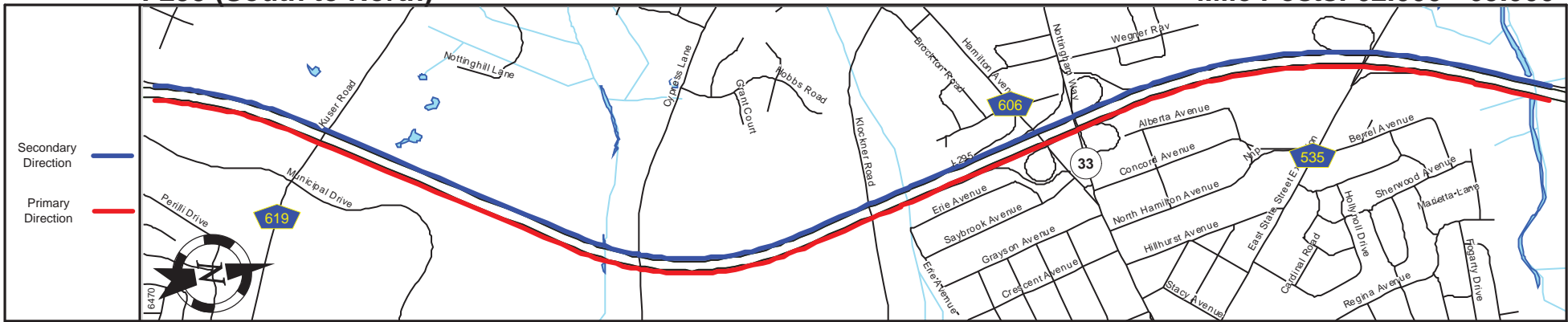
Street Name	I-295	
Jurisdiction	N.J.D.O.T.	
Functional Class	Urban Interstate	
Federal Aid - NHS Sy	STRAHNET Inter.	
Control Section	1136	
Speed Limit	65	
Number of Lanes	3	
Med. Type	Positive	Unprotected
Med. Width	63	
Pavement	36	
Shoulder	12	
Traffic Volume	59,655 (2011)	60,003 (2011)
Traffic Sta. ID	5-7,436	5-7,435
Structure No.	1136176 1136177	1137158 1137159 1137162,163
Enlarged Views	1136176 1136177	1137158 1137159 1137163 1137165 1137164

SRI = 0000295__

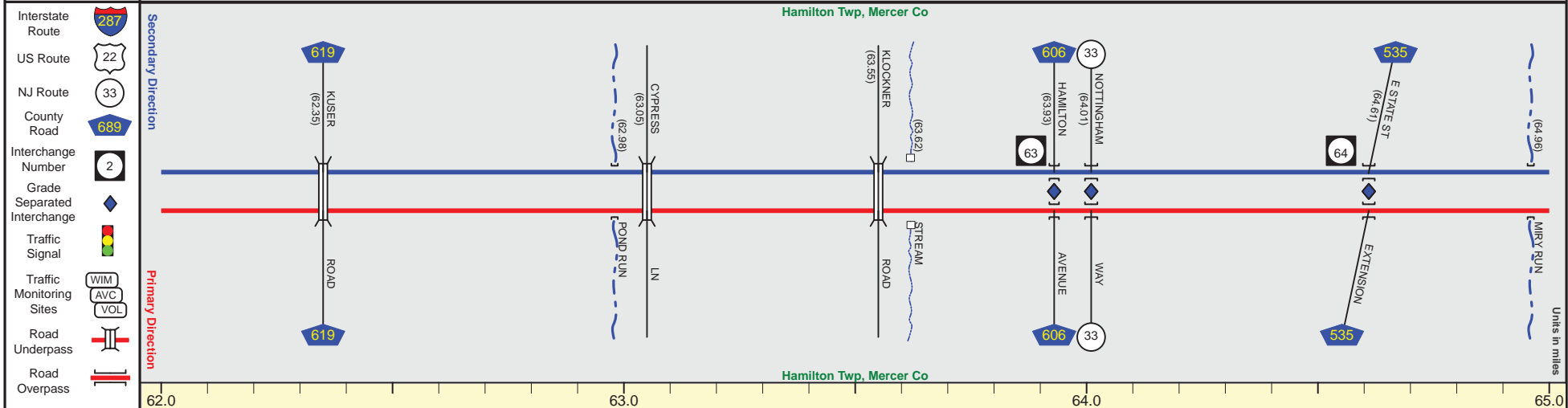
Date last inventoried: March 2015

I-295 (South to North)

Mile Posts: 62.000 - 65.000



Pavement	36
Shoulder	12
Number of Lanes	3
Speed Limit	65
Street Name	I-295



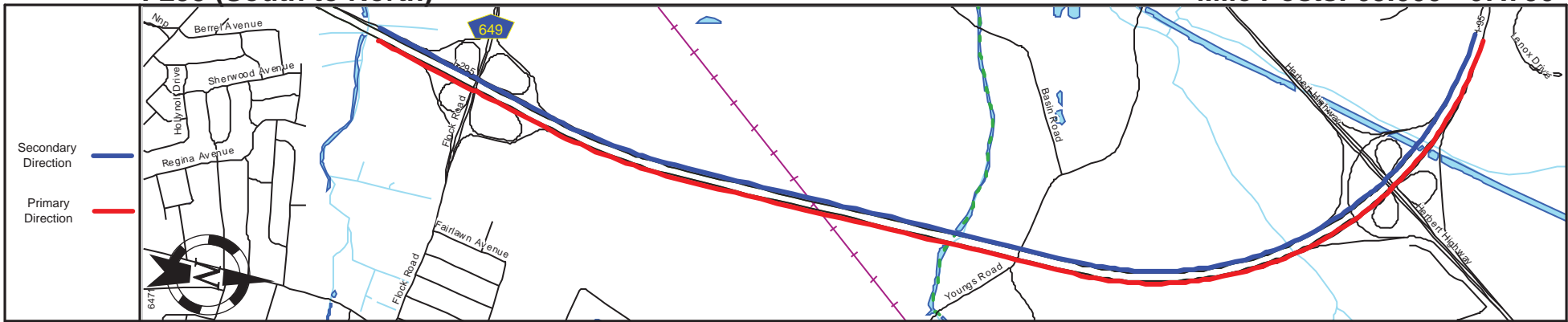
Street Name	I-295		
Jurisdiction	N.J.D.O.T.		
Functional Class	Urban Interstate		
Federal Aid - NHS Sy	STRAHNET Inter.		
Control Section	1136	1137	1138
Speed Limit	65		
Number of Lanes	3		
Med. Type	Unprotected	Positive	Unprotected
Med. Width	63		
Pavement	36		
Shoulder	12		
Traffic Volume	66,483 (2011)		58,575 (2011)
Traffic Sta. ID	5-7-269		5-7-270
Structure No.	1137166	1137167, 1137168	1137172, 1137171, 1137175, 174
Enlarged Views		1137169 N/A	1138150, 151, 1138152

SRI = 0000295__

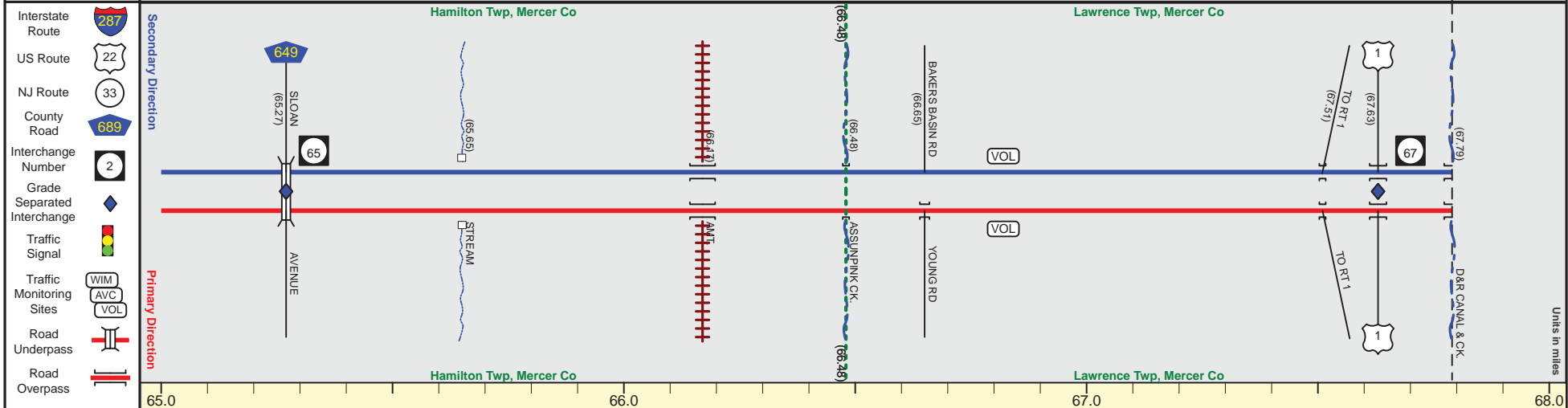
Date last inventoried: March 2015

I-295 (South to North)

Mile Posts: 65.000 - 67.790



Pavement	36
Shoulder	12
Number of Lanes	3
Speed Limit	65
Street Name	I-295



Street Name	I-295					
Jurisdiction	N.J.D.O.T.					
Functional Class	Urban Interstate					
Federal Aid - NHS Sy	STRAHNET Inter.					
Control Section	1138					
Speed Limit	65					
Number of Lanes	3					
Med. Type	Unprotected					
Med. Width	63					
Pavement	36					
Shoulder	12					
Traffic Volume						
Traffic Sta. ID						
Structure No.	1138153,154	1138155	1138156,157	1138158	1138160	1138163 1138162 1138164,165 1138168,169
Enlarged Views						

SRI = 0000295__

Date last inventoried: March 2015

End I-295 MP=67.79