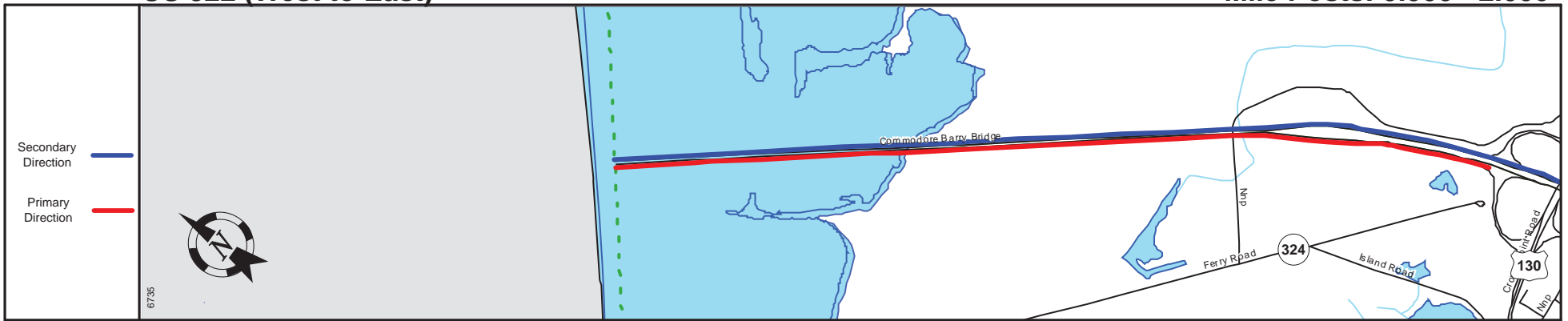
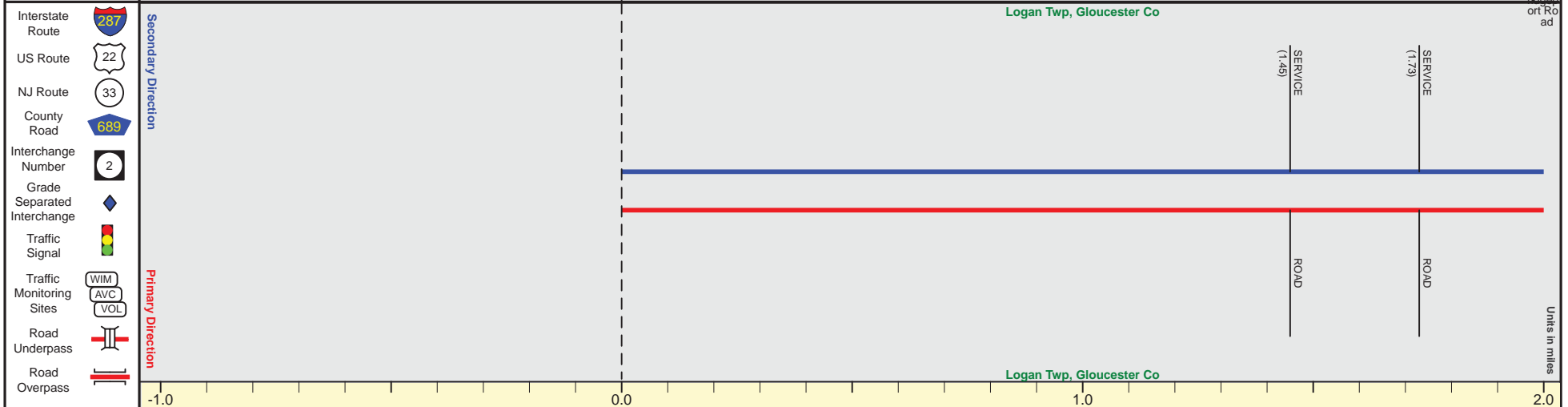


US 322 (West to East)

Mile Posts: 0.000 - 2.000



Pavement	24
Shoulder	12
Number of Lanes	2
Speed Limit	45
Street Name	Commodore Barry Bridge



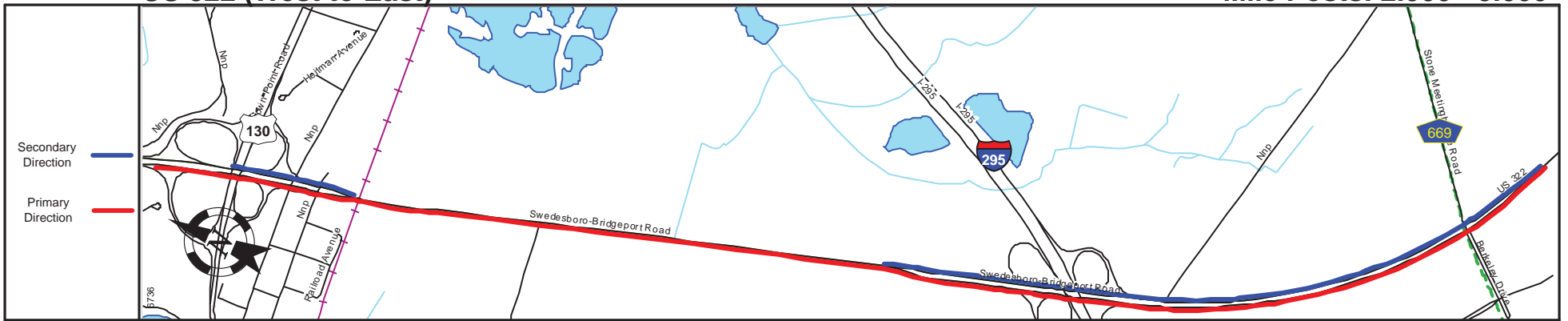
Street Name	Commodore Barry Bridge
Jurisdiction	Delaware River Port Authority
Functional Class	Urban Principal Arterial
Federal Aid - NHS Sy	NHS
Control Section	0824
Speed Limit	45
Number of Lanes	3 + 2
Med. Type	Positive
Med. Width	VAR
Pavement	36 + 24
Shoulder	0 + 12
Traffic Volume	41,607 (2013)
Traffic Sta. ID	130833
Structure No.	
Enlarged Views	

SRI = 0000322__

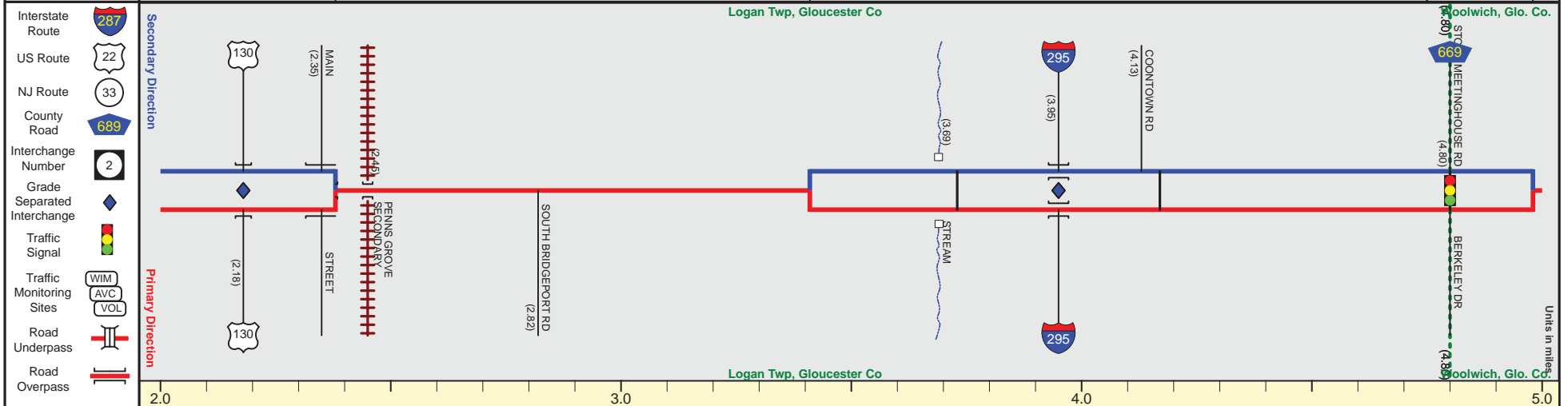
Date last inventoried: March 2015

US 322 (West to East)

Mile Posts: 2.000 - 5.000



Pavement	24				24
Shoulder	12			10	3
Number of Lanes	2			2	1
Speed Limit	45			45	
Street Name	Swedesboro-Bridgeport Road			Swedesboro-Bridgeport Road	
					US 322



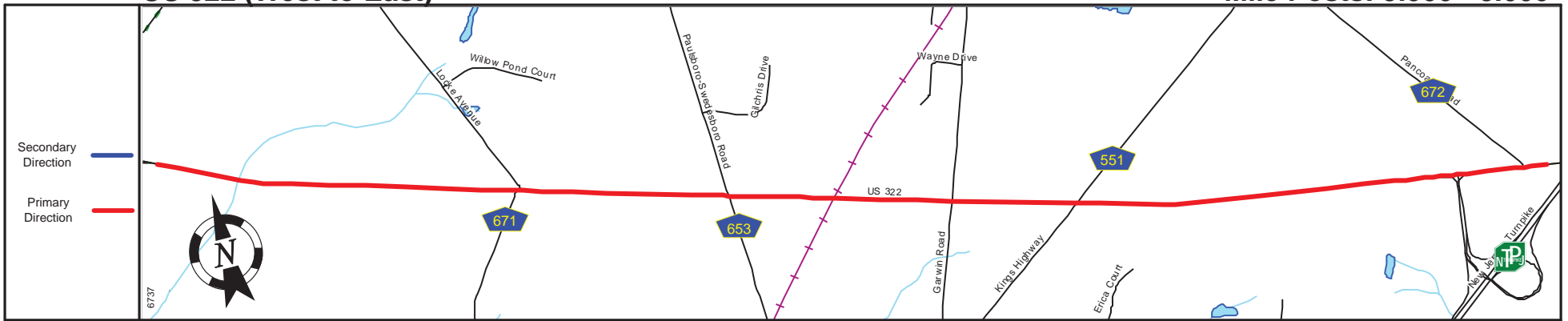
Street Name	Commodore Barry Bridge		Swedesboro-Bridgeport Road		US 322
Jurisdiction	Delaware River Port Authority		N.J.D.O.T.		
Functional Class	Urban Principal Arterial				
Federal Aid - NHS Sy	NHS				
Control Section	0824	484		0824	
Speed Limit	45				
Number of Lanes	2	4		2	
Med. Type	Positive		None		Unprotected
Med. Width	VAR		0		20
Pavement	24	48		24	
Shoulder	12	0	2	10	22
Traffic Volume			21,048,(2012)	25,928,(2014)	
Traffic Sta. ID			7-4-235	7-6-061	
Structure No.	4500002	0824153 0824150		0824151	0820157,158
Enlarged Views					

SRI = 0000322

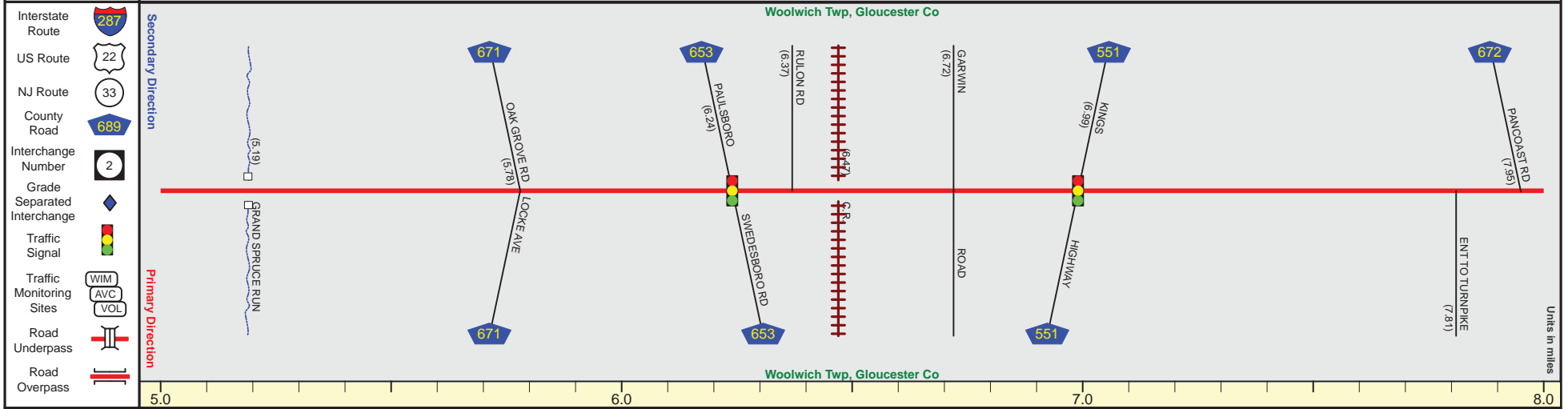
Date last inventoried: March 2015

US 322 (West to East)

Mile Posts: 5.000 - 8.000



Pavement	
Shoulder	
Number of Lanes	
Speed Limit	
Street Name	

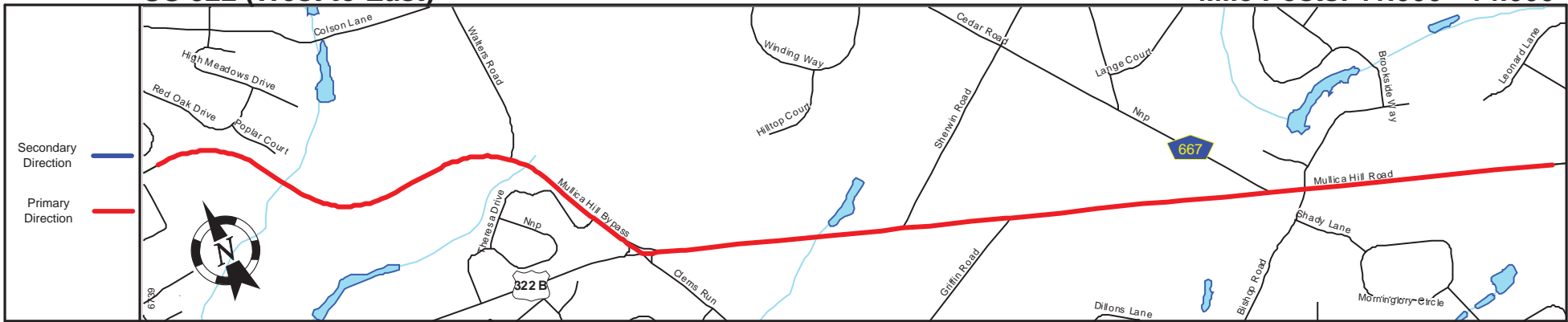


SRI = 0000322__

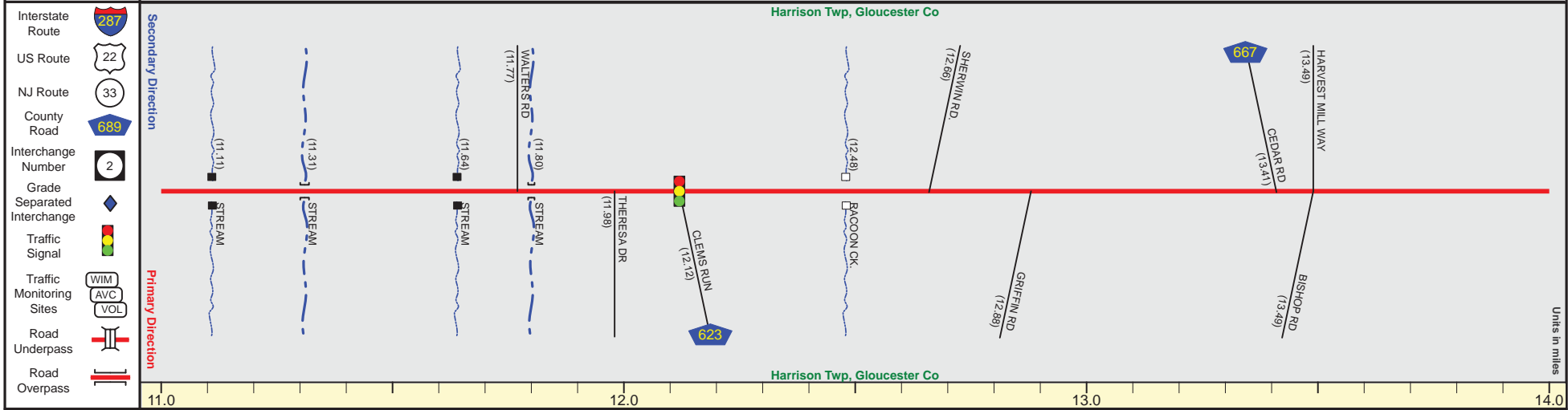
Date last inventoried: March 2015

US 322 (West to East)

Mile Posts: 11.000 - 14.000



Pavement	
Shoulder	
Number of Lanes	
Speed Limit	
Street Name	



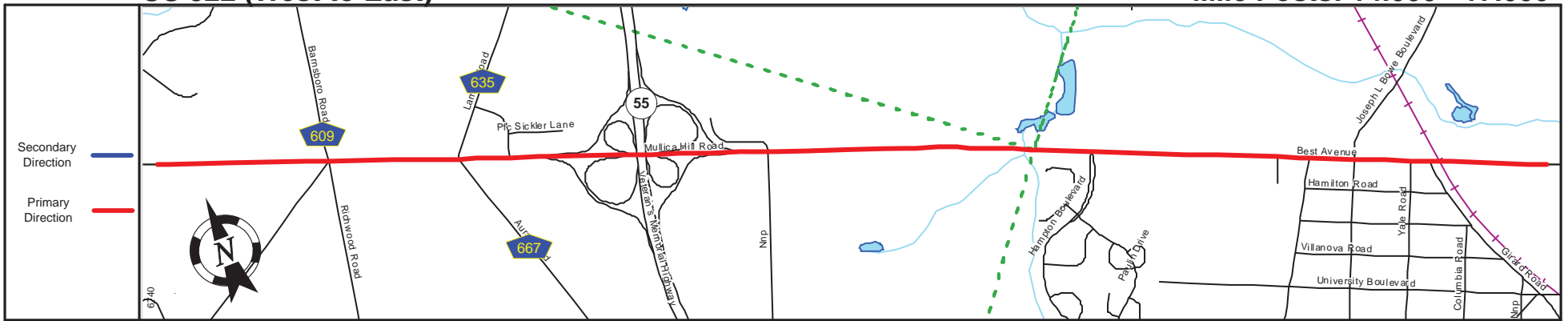
Street Name	Mullica Hill Bypass		Mullica Hill Road	
Jurisdiction	County			
Functional Class	Urban Principal Arterial			
Federal Aid - NHS Sy	NHS			
Control Section	0825			
Speed Limit	35	45	40	45
Number of Lanes	2			
Med. Type	None			
Med. Width	0			
Pavement	24			
Shoulder	10		4	
Traffic Volume	18,119 (2011)			
Traffic Sta. ID	7-4-237			
Structure No.	5-Q-13	N/A	0825153	
Enlarged Views				

SRI = 0000322__

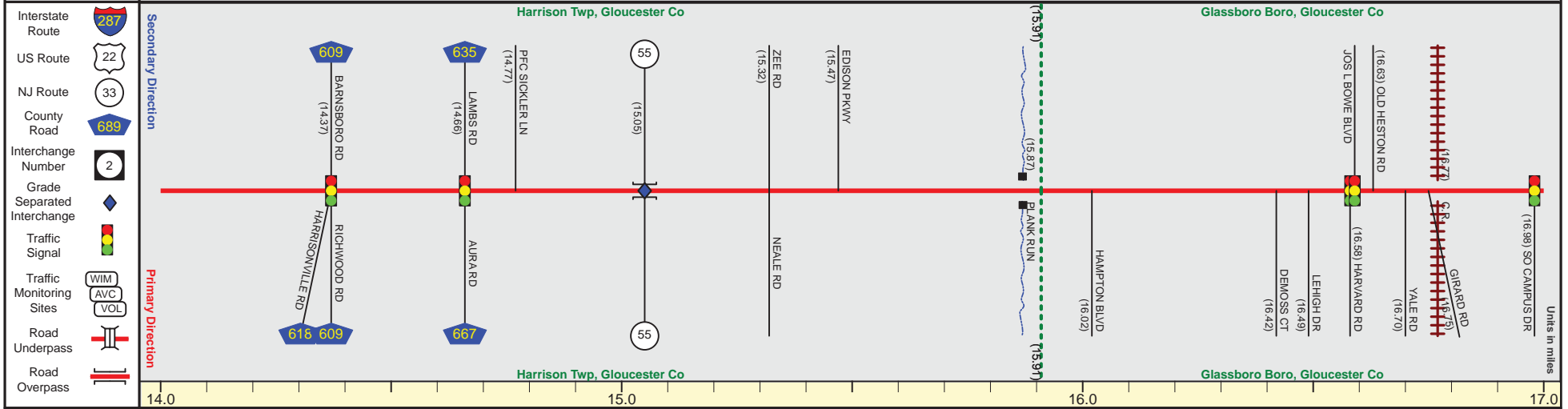
Date last inventoried: March 2015

US 322 (West to East)

Mile Posts: 14.000 - 17.000



Pavement	
Shoulder	
Number of Lanes	
Speed Limit	
Street Name	



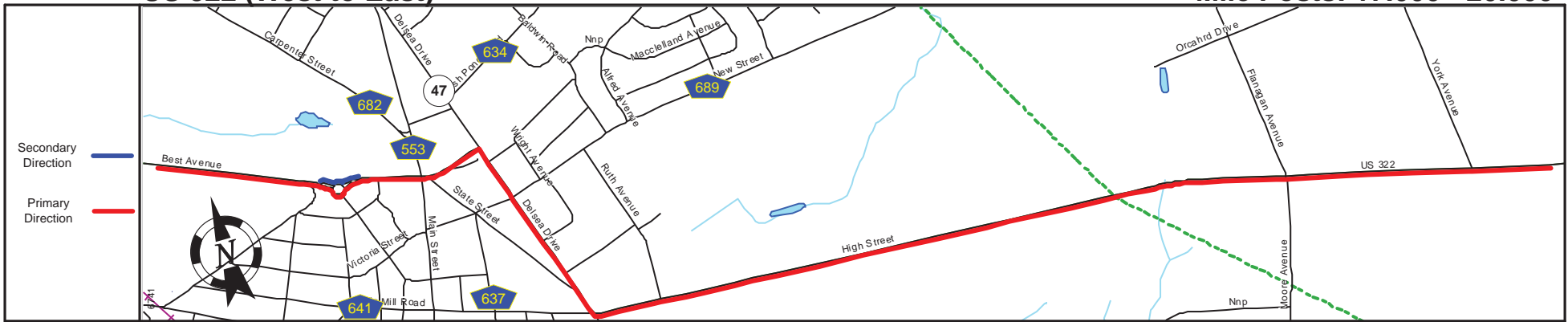
Street Name	Mullica Hill Road				Best Avenue			
Jurisdiction	County				N.J.D.O.T.			
Functional Class	Urban Principal Arterial				Urban Principal Arterial			
Federal Aid - NHS Sy	NHS				NHS			
Control Section	0825				0825			
Speed Limit	45	40	50	45	35	30		
Number of Lanes	2	5	4		2			
Med. Type	None				None			
Med. Width	0				0			
Pavement	24	60	48	72	24			
Shoulder	4	3		12	5		8	6
Traffic Volume	20,843 (2014) 22,161 (2014) 24,572 (2014) 20,889 (2014) 16,206 (2014)				20,843 (2014) 22,161 (2014) 24,572 (2014) 20,889 (2014) 16,206 (2014)			
Traffic Sta. ID	7-3-0267-3-026 7-3-0267-3-026				7-3-0267-3-026 7-3-0267-3-026			
Structure No.	0828186				0825154			
Enlarged Views								

SRI = 0000322__

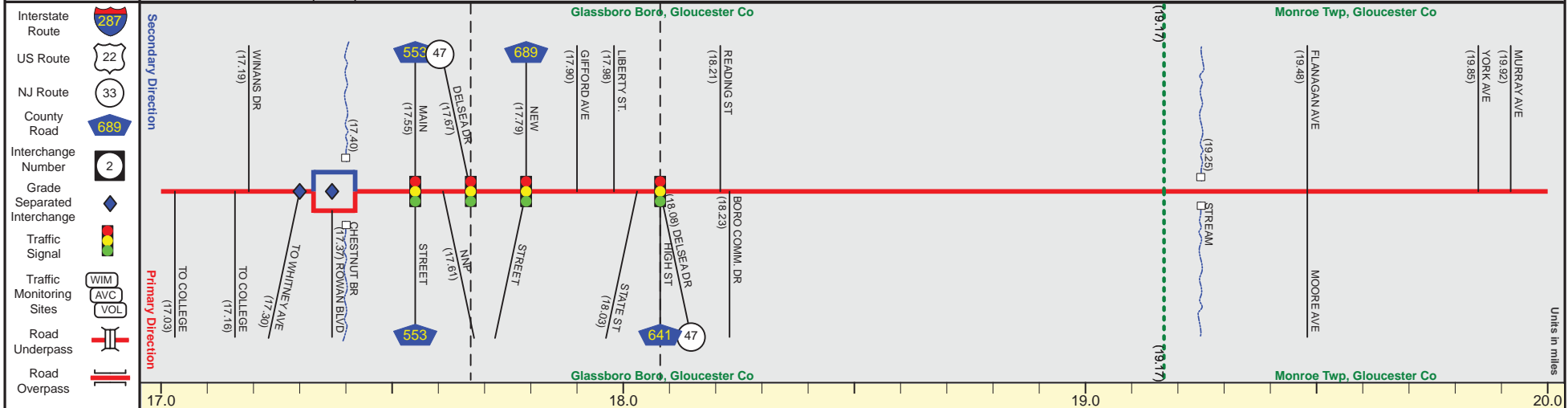
Date last inventoried: March 2015

US 322 (West to East)

Mile Posts: 17.000 - 20.000



Pavement	14
Shoulder	0
Number of Lanes	1
Speed Limit	30
Street Name	Best Avenue



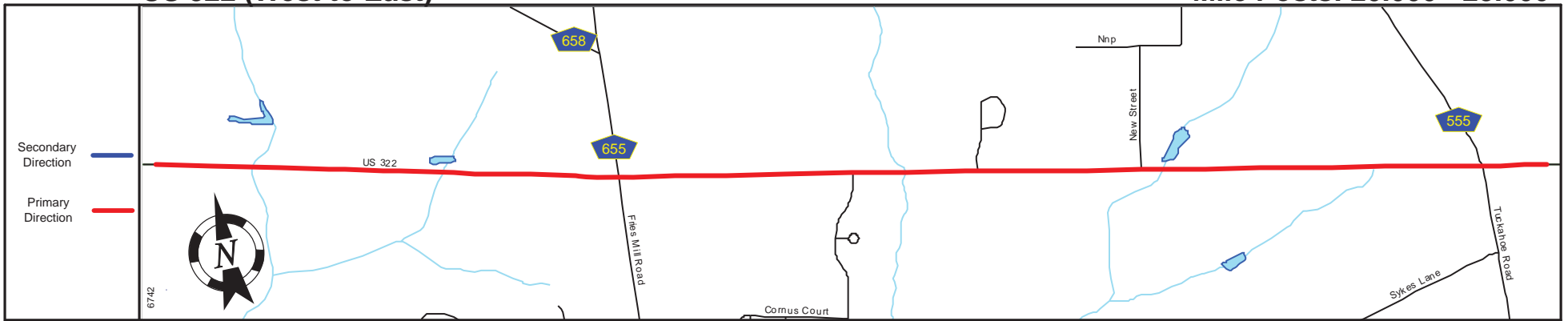
Street Name	Best Avenue		Delsea Drive		High Street		US 322	
Jurisdiction	N.J.D.O.T.		County		N.J.D.O.T.			
Functional Class					Urban Principal Arterial			
Federal Aid - NHS Sy					NHS			
Control Section	0825		0833				0826	
Speed Limit	30		35				45	
Number of Lanes	2		1		2			
Med. Type	None		Curbed		None			
Med. Width	0		VAR		0			
Pavement	24		14		24		24	
Shoulder	6		3		4		6	
Traffic Volume			17,257 (2011)		9,492 (2013)			
Traffic Sta. ID			7-4-239		130828			
Structure No.	N/A				N/A			
Enlarged Views								

SRI = 0000322

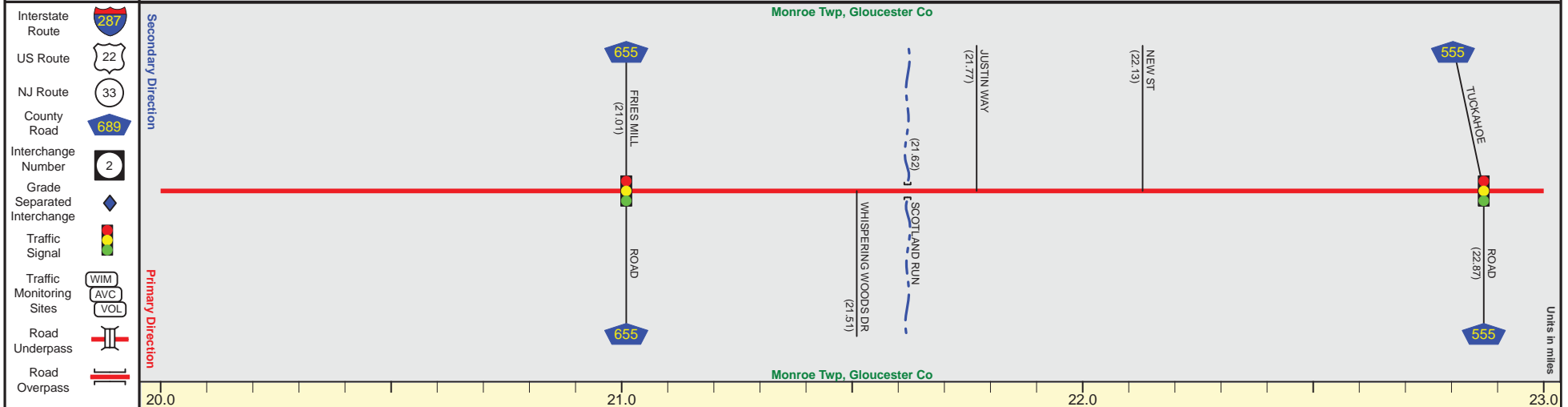
Date last inventoried: March 2015

US 322 (West to East)

Mile Posts: 20.000 - 23.000



Pavement	
Shoulder	
Number of Lanes	
Speed Limit	
Street Name	



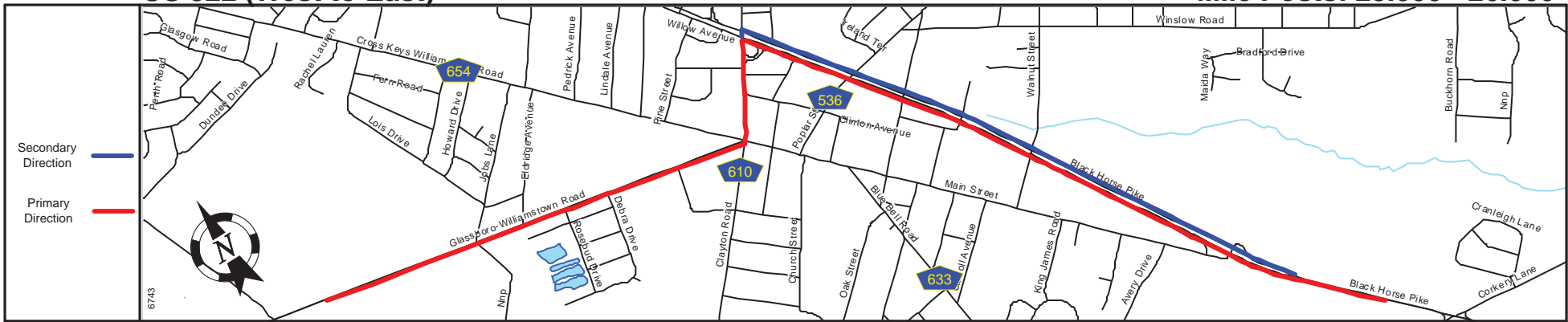
Street Name	US 322		Classboro-Will Hamstown Road
Jurisdiction	N.J.D.O.T.		
Functional Class	Urban Principal Arterial		
Federal Aid - NHS Sy	NHS		
Control Section	0826		
Speed Limit	45		
Number of Lanes	2		
Med. Type	None		
Med. Width	0		
Pavement	24		
Shoulder	6	4	5
Traffic Volume	9,191 (2012)	12,308 (2013)	
Traffic Sta. ID	7-6-057	130-835	
Structure No.	0826150		
Enlarged Views			

SRI = 0000322__

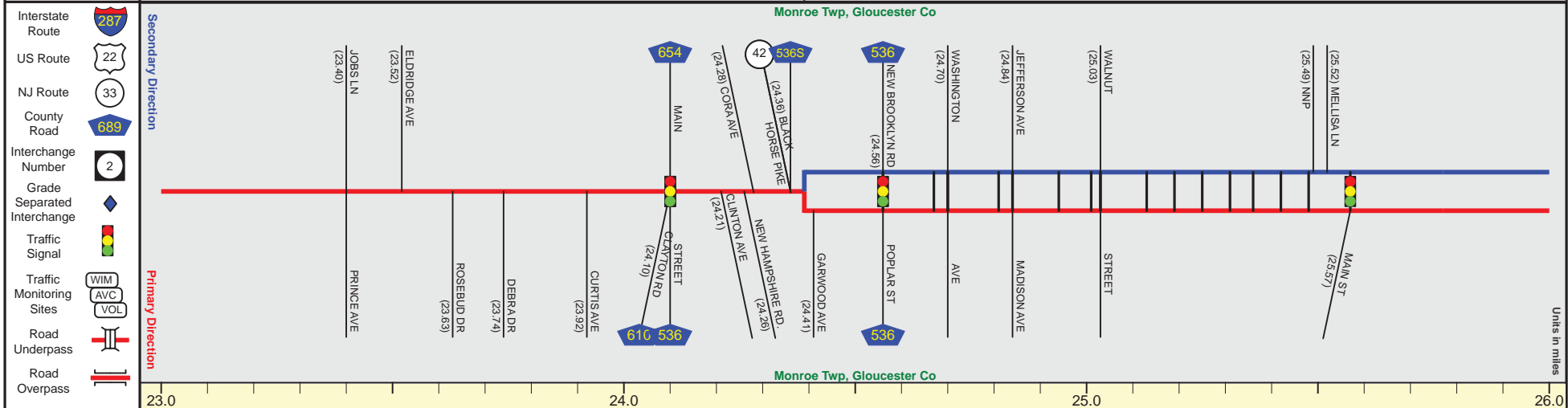
Date last inventoried: March 2015

US 322 (West to East)

Mile Posts: 23.000 - 26.000



Pavement		22	24
Shoulder		8	11
Number of Lanes		2	
Speed Limit		50	55
Street Name		Black Horse Pike	



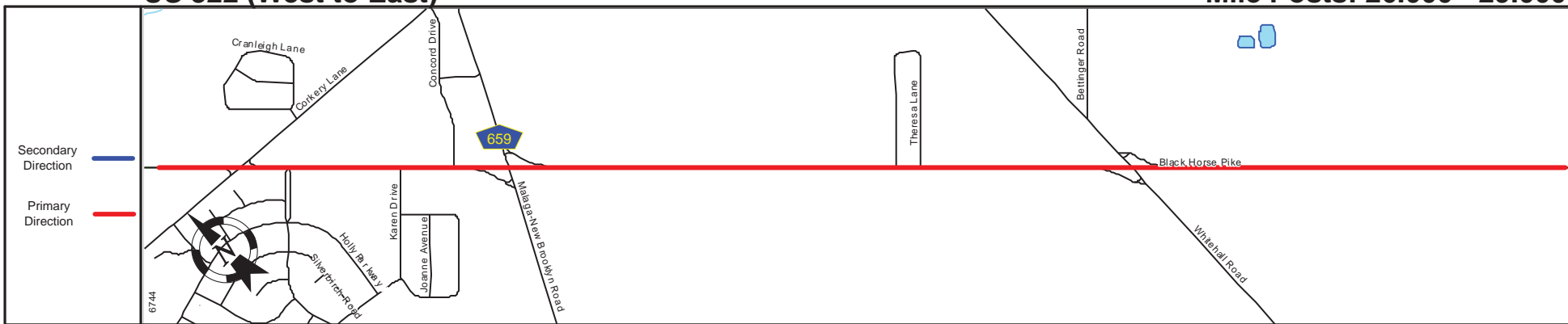
Street Name	Glassboro-Williamstown Road		Black Horse Pike	
Jurisdiction	N.J.D.O.T.			
Functional Class	Urban Principal Arterial			
Federal Aid - NHS Sy	NHS			
Control Section	0826		0827	
Speed Limit	45	35	30	55
Number of Lanes	2			
Med. Type	None		Unprotected	
Med. Width	0		8	
Pavement	24	30		24
Shoulder	5	0		11
Traffic Volume				
Traffic Sta. ID				
Structure No.				
Enlarged Views				

SRI = 0000322__

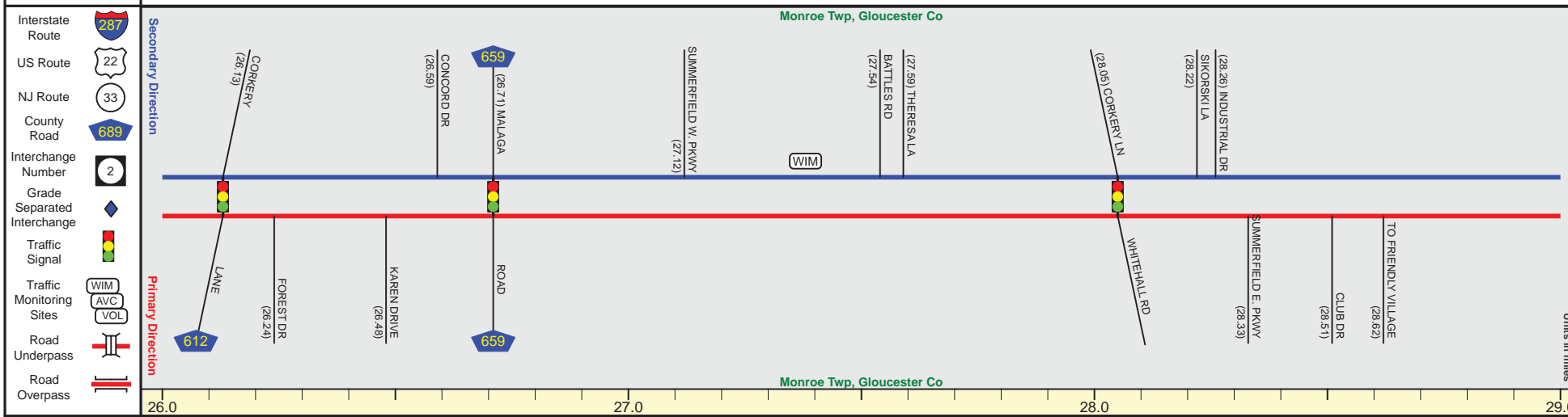
Date last inventoried: March 2015

US 322 (West to East)

Mile Posts: 26.000 - 29.000



Pavement	24
Shoulder	11
Number of Lanes	2
Speed Limit	55
Street Name	Black Horse Pike



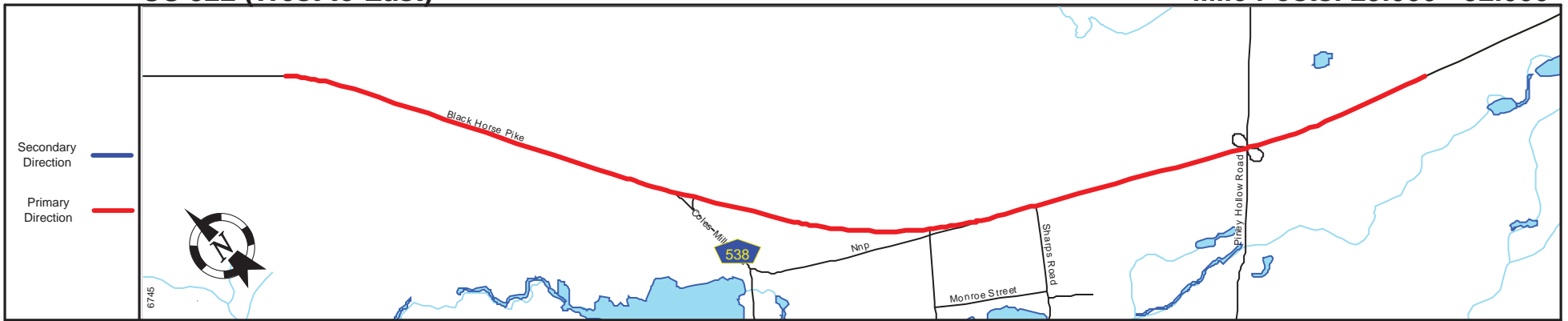
Street Name	Black Horse Pike
Jurisdiction	N.J.D.O.T.
Functional Class	Urban Principal Arterial
Federal Aid - NHS Sy	NHS
Control Section	0827
Speed Limit	55
Number of Lanes	2
Med. Type	Painted/Unprotected
Med. Width	8
Pavement	24
Shoulder	11
Traffic Volume	17,487 (2014)
Traffic Sta. ID	7-1-033
Structure No.	
Enlarged Views	

SRI = 0000322__

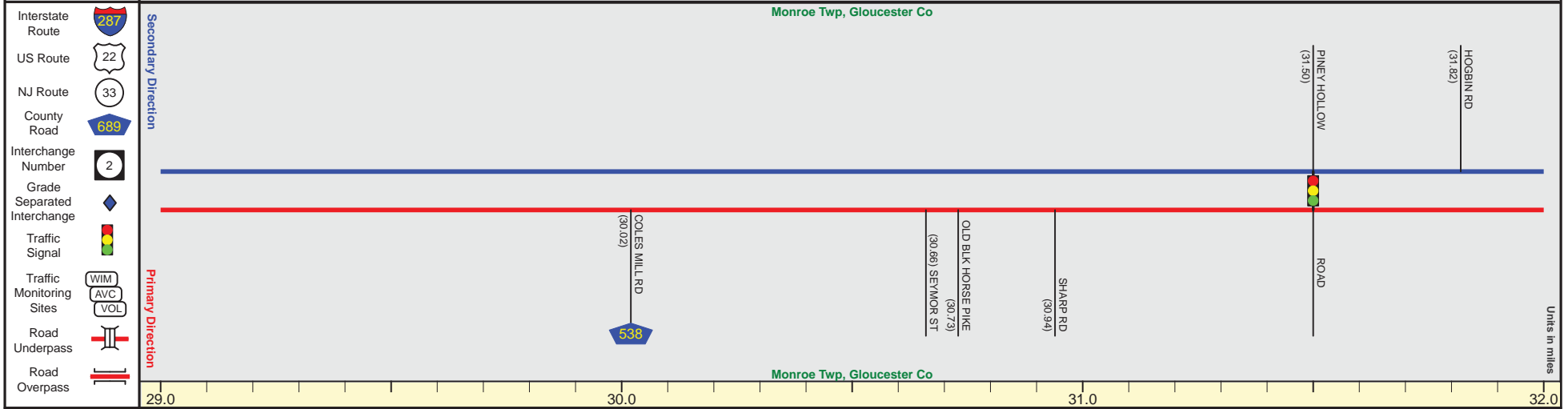
Date last inventoried: March 2015

US 322 (West to East)

Mile Posts: 29.000 - 32.000



Pavement	24
Shoulder	11
Number of Lanes	2
Speed Limit	55
Street Name	Black Horse Pike



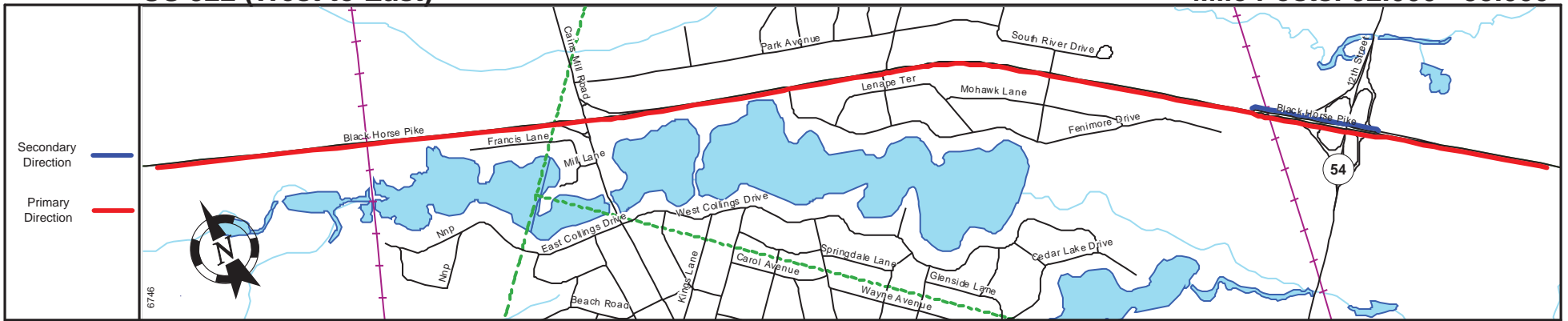
Street Name	Black Horse Pike
Jurisdiction	N.J.D.O.T.
Functional Class	Urban Principal Arterial
Federal Aid - NHS Sy	NHS
Control Section	0827
Speed Limit	55
Number of Lanes	2
Med. Type	Painted/Unprotected
Med. Width	8
Pavement	24
Shoulder	11
Traffic Volume	
Traffic Sta. ID	
Structure No.	
Enlarged Views	

SRI = 0000322__

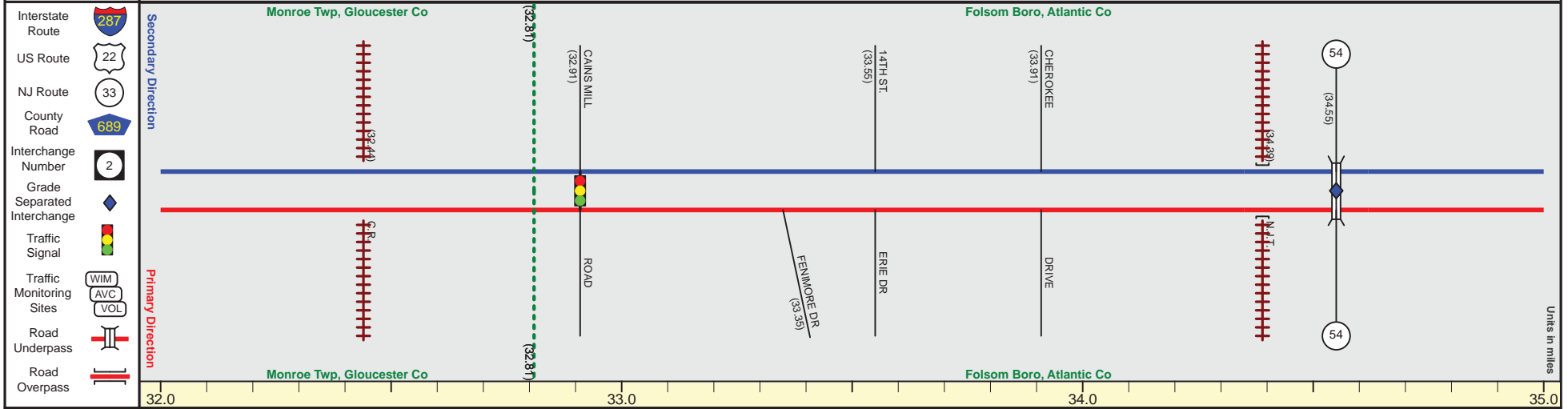
Date last inventoried: March 2015

US 322 (West to East)

Mile Posts: 32.000 - 35.000



Pavement	24
Shoulder	11 + 10
Number of Lanes	2
Speed Limit	55
Street Name	Black Horse Pike



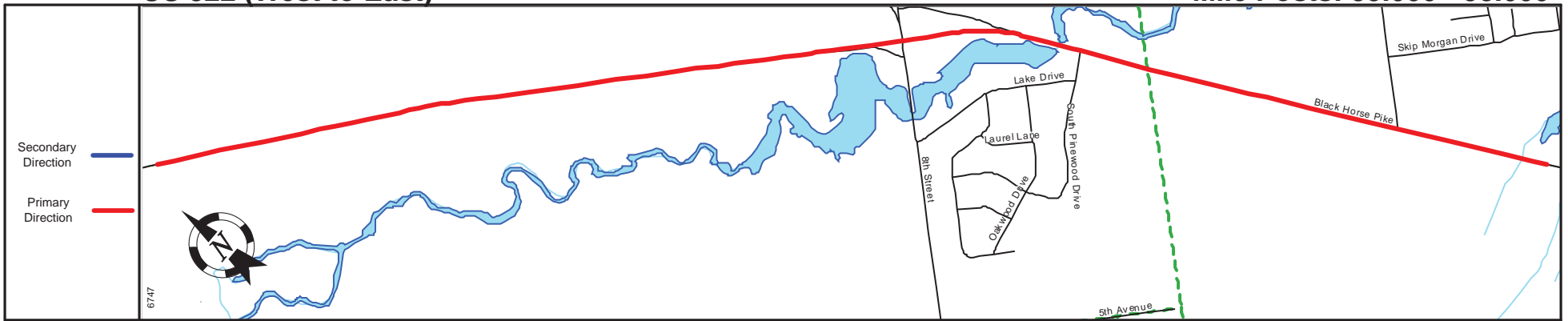
Street Name	Black Horse Pike		
Jurisdiction	N.J.D.O.T.		
Functional Class	Urban Principal Arterial		Urban Minor Arterial
Federal Aid - NHS Sy	NHS		STP
Control Section	0827	0119	
Speed Limit	55		
Number of Lanes	2		
Med. Type	Painted/Unprotected		Positive + Painted/Unprotected
Med. Width	8		
Pavement	24		
Shoulder	11	10	
Traffic Volume	7,965 (2012)		
Traffic Sta. ID	8-5-071		
Structure No.	0119150	0114155	
Enlarged Views			

SRI = 0000322__

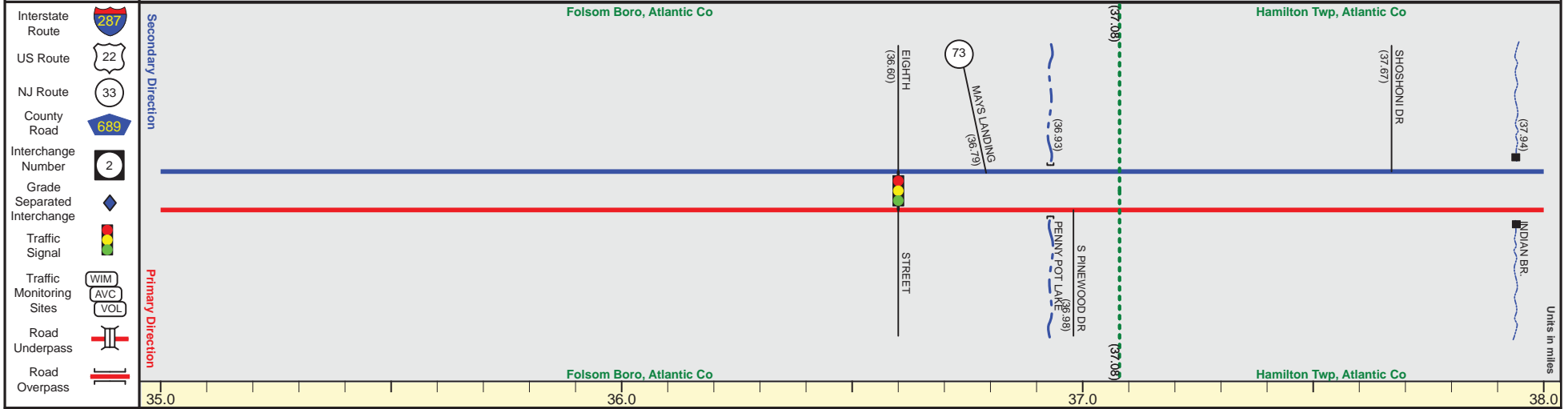
Date last inventoried: March 2015

US 322 (West to East)

Mile Posts: 35.000 - 38.000



Pavement	24
Shoulder	10
Number of Lanes	2
Speed Limit	55
Street Name	Black Horse Pike



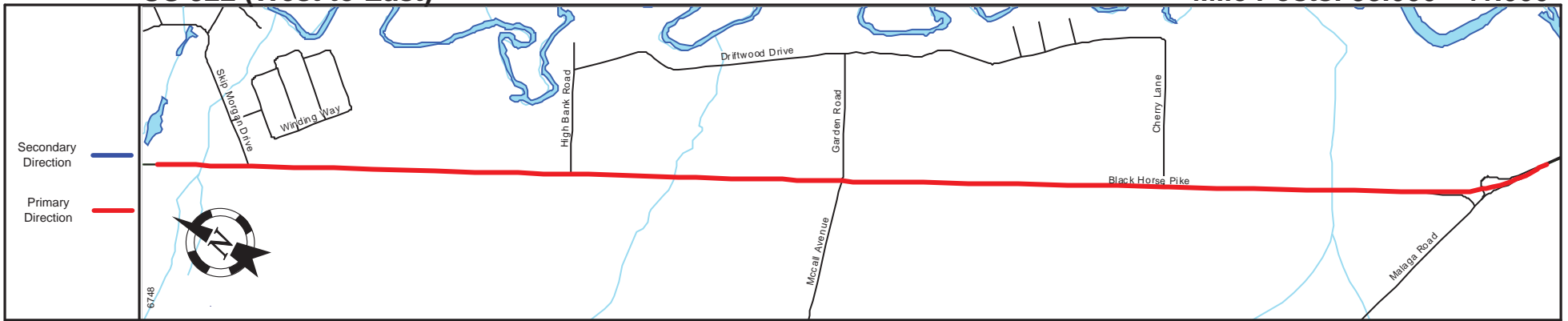
Street Name	Black Horse Pike	
Jurisdiction	N.J.D.O.T.	
Functional Class	Urban Minor Arterial	Rural Minor Arterial
Federal Aid - NHS Sy	STP	
Control Section	0119	
Speed Limit	55	
Number of Lanes	2	
Med. Type	Painted/Unprotected	
Med. Width	8	
Pavement	24	
Shoulder	10	
Traffic Volume		
Traffic Sta. ID		
Structure No.	0119151	0119152
Enlarged Views		

SRI = 0000322__

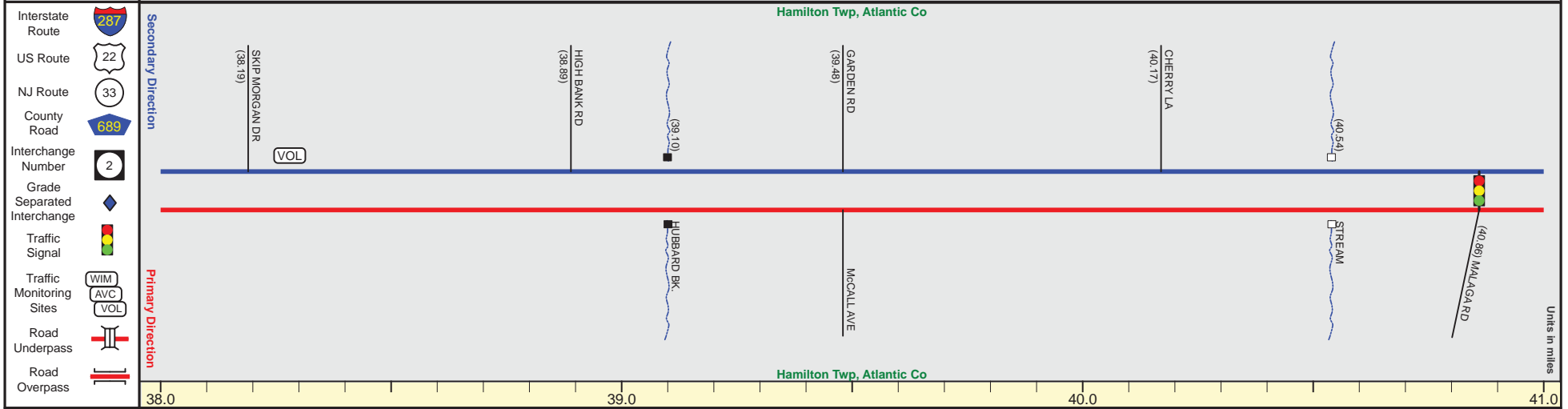
Date last inventoried: March 2015

US 322 (West to East)

Mile Posts: 38.000 - 41.000



Pavement	24
Shoulder	10
Number of Lanes	2
Speed Limit	55
Street Name	Black Horse Pike



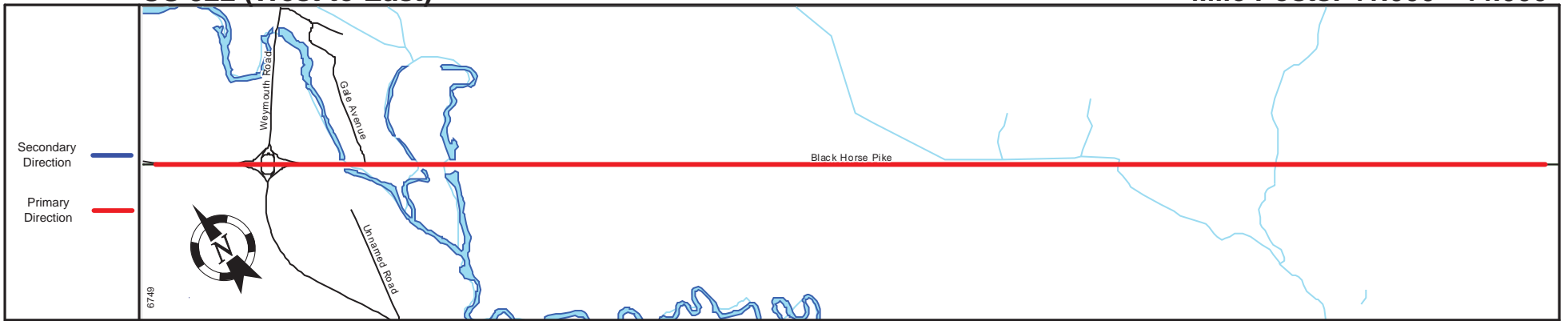
Street Name	Black Horse Pike	
Jurisdiction	N.J.D.O.T.	
Functional Class	Rural Minor Arterial	
Federal Aid - NHS Sy	STP	
Control Section	0119	
Speed Limit	55	
Number of Lanes	2	
Med. Type	Painted/Unprotected	
Med. Width	8	
Pavement	24	
Shoulder	10	
Traffic Volume	12,643 (2014)	
Traffic Sta. ID	8-1-024	
Structure No.	0119153	N/A
Enlarged Views		

SRI = 0000322__

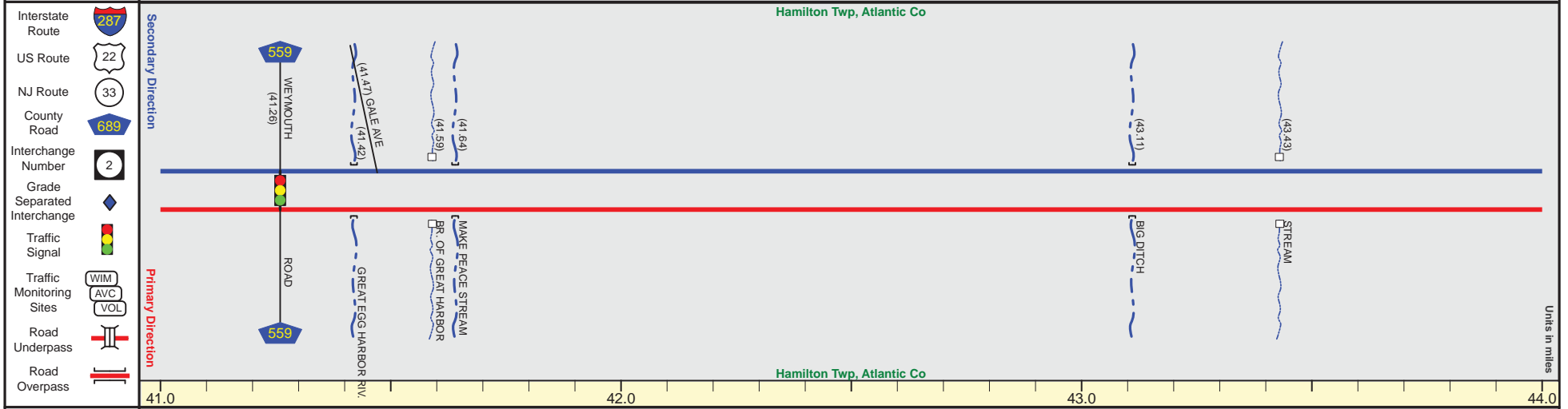
Date last inventoried: March 2015

US 322 (West to East)

Mile Posts: 41.000 - 44.000



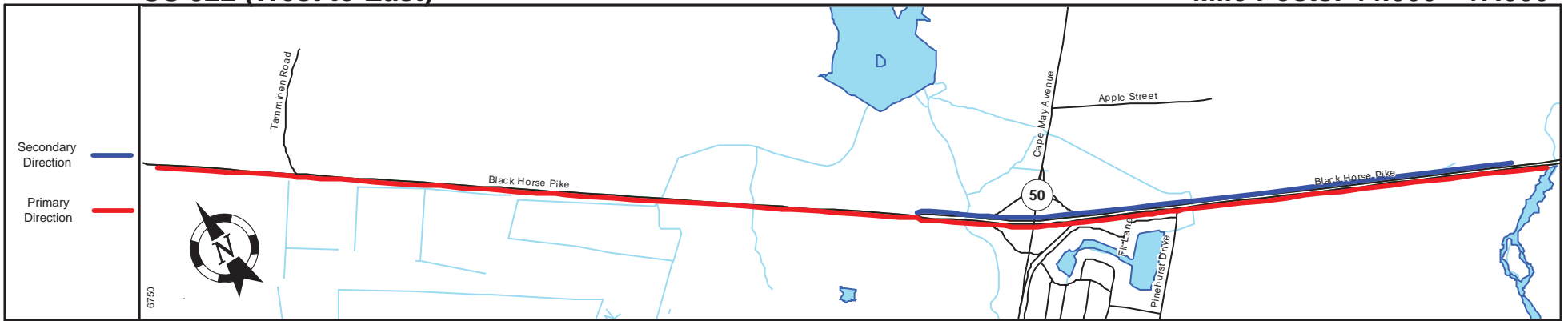
Pavement	24
Shoulder	10
Number of Lanes	2
Speed Limit	55
Street Name	Black Horse Pike



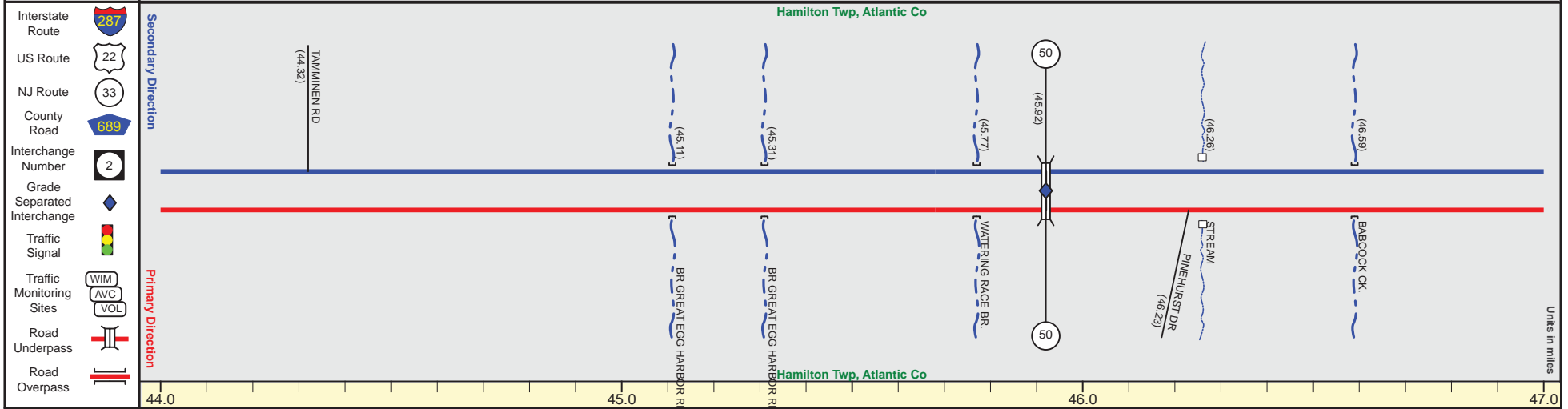
Street Name	Black Horse Pike	
Jurisdiction	N.J.D.O.T.	
Functional Class	Rural Minor Arterial	Urban Minor Arterial
Federal Aid - NHS Sy	STP	
Control Section	0119	
Speed Limit	55	
Number of Lanes	2	
Med. Type	Painted/Unprotected	
Med. Width	8	
Pavement	24	
Shoulder	10	12
Traffic Volume	17,167 (2013)	17,604 (2014)
Traffic Sta. ID	130138	8-4-214
Structure No.	0119154 N/A	0119155 0119156 N/A
Enlarged Views		

SRI = 0000322

Date last inventoried: March 2015



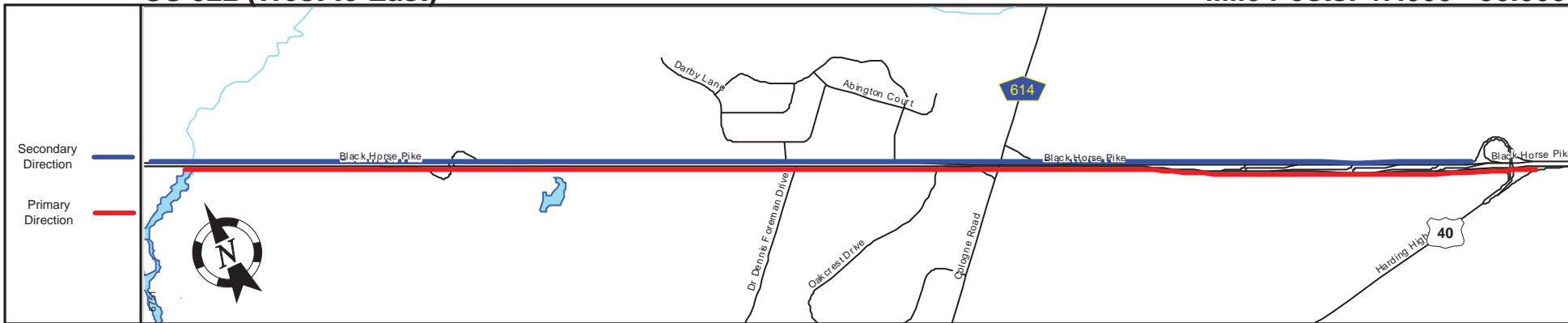
Pavement	24
Shoulder	10
Number of Lanes	2
Speed Limit	55
Street Name	Black Horse Pike



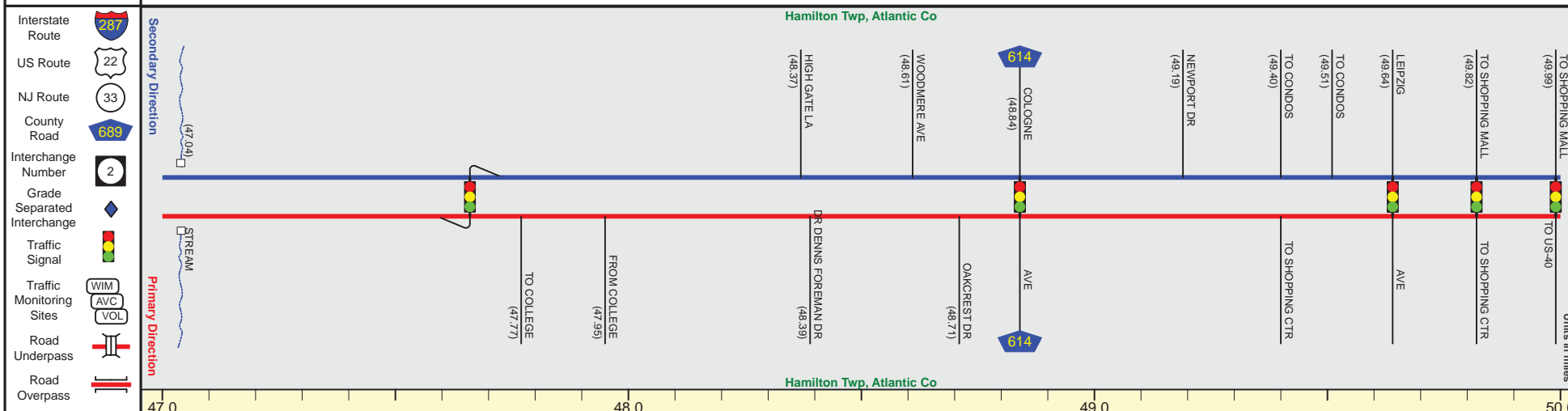
Street Name	Black Horse Pike	
Jurisdiction	N.J.D.O.T.	
Functional Class	Urban Minor Arterial	
Federal Aid - NHS Sy	STP	
Control Section	0119	
Speed Limit	55	
Number of Lanes	2	
Med. Type	Painted/Unprotected	Positive
Med. Width	8	12
Pavement	24	
Shoulder	12	
Traffic Volume	19,511 (2013)	
Traffic Sta. ID	8-4-215	
Structure No.	0119157	0119158
	0119159	0112153
	0119160	0119161
Enlarged Views	N/A N/A N/A N/A	

US 322 (West to East)

Mile Posts: 47.000 - 50.000



Pavement	24	36
Shoulder	10	14
Number of Lanes	2	
Speed Limit	55	
Street Name	Black Horse Pike	

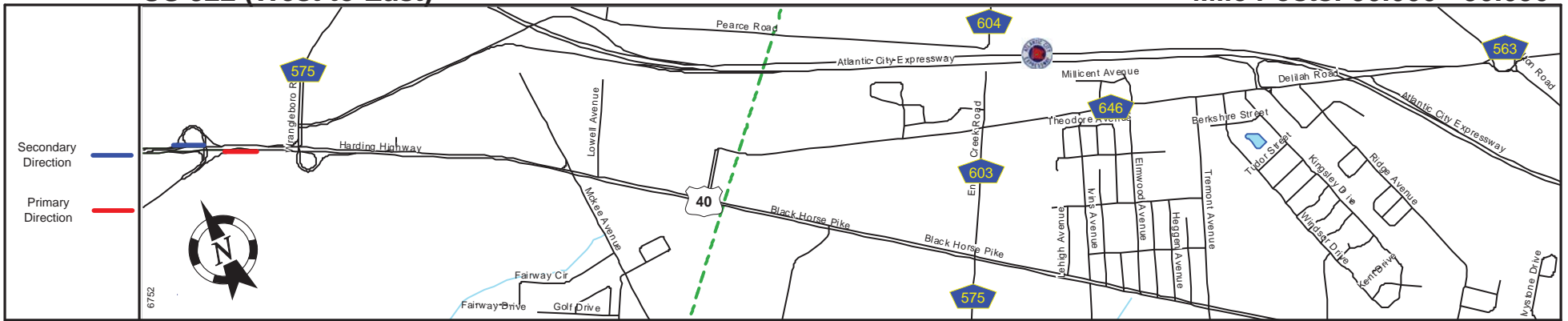


SRI = 0000322__

Date last inventoried: March 2015

US 322 (West to East)

Mile Posts: 50.000 - 50.090



Pavement	36
Shoulder	14
Number of Lanes	2
Speed Limit	55
Street Name	Black Horse Pike

- Interstate Route
- US Route
- NJ Route
- County Road
- Interchange Number
- Grade Separated Interchange
- Traffic Signal
- Traffic Monitoring Sites
- Road Underpass
- Road Overpass

Units in miles

	50.0	51.0	52.0	53.0
--	------	------	------	------

Street Name	Black Horse Pike
Jurisdiction	N.J.D.O.T.
Functional Class	Urban Minor Arterial
Federal Aid - NHS Sy	STP
Control Section	0119
Speed Limit	50
Number of Lanes	2
Med. Type	Curbed
Med. Width	VAR
Pavement	36
Shoulder	0
Traffic Volume	
Traffic Sta. ID	
Structure No.	
Enlarged Views	

MP 50.09 = Beg'n Coinc. With US 40 MP 51.17
 MP 50.09-62.81 See US 40 MP 51.77-64.32

SRI = 0000322__

Date last inventoried: March 2015