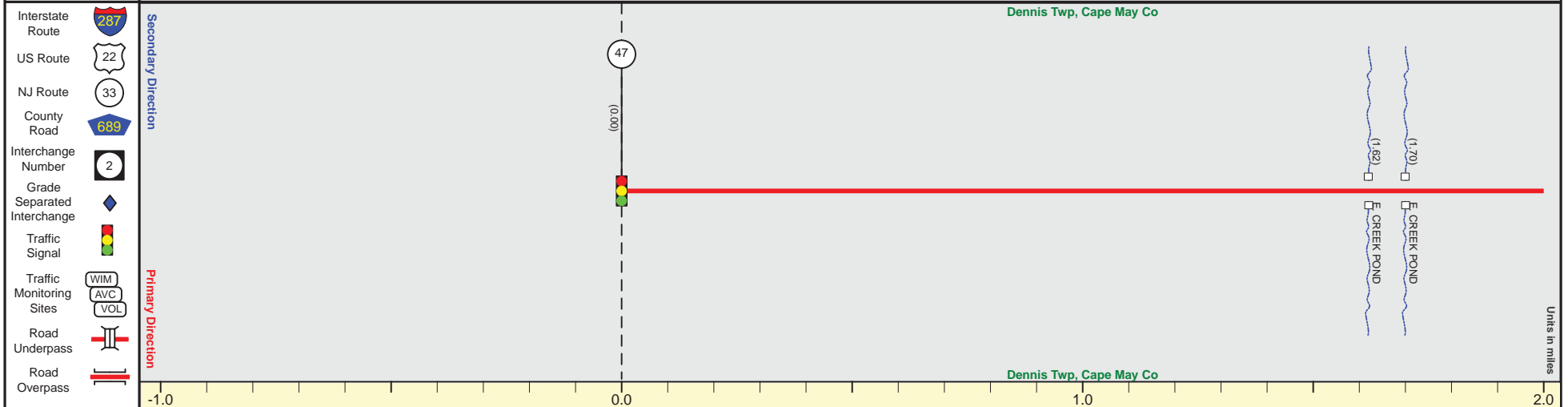


NJ 347 (South to North)

Mile Posts: 0.000 - 2.000



Pavement	
Shoulder	
Number of Lanes	
Speed Limit	
Street Name	



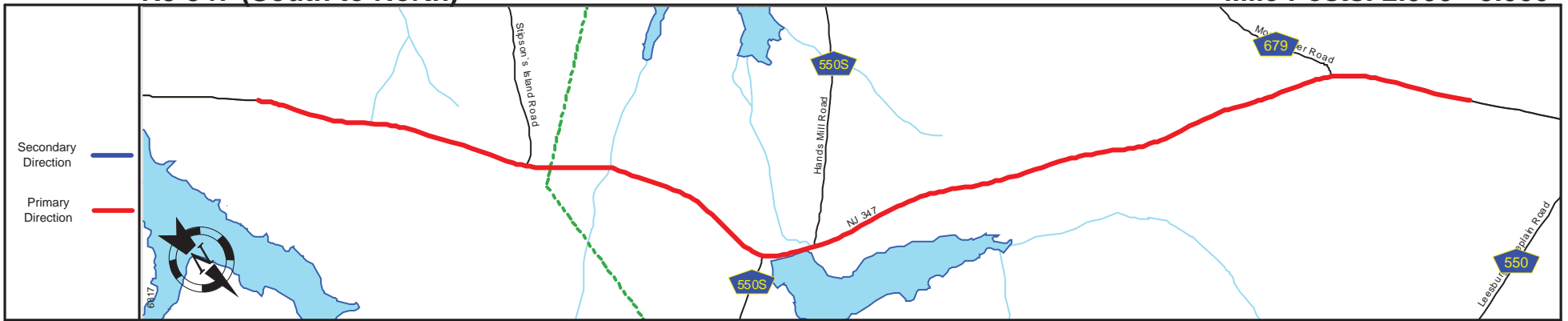
Street Name	NJ 347	
Jurisdiction	County	
Functional Class	Rural Principal Arterial	
Federal Aid - NHS Sy	NHS	
Control Section	Begin NJ 347 MP=0.00	
Speed Limit	45	50
Number of Lanes	2	
Med. Type	None	
Med. Width	0	
Pavement	24	
Shoulder	8	
Traffic Volume	11,052 (2014)	
Traffic Sta. ID	8-8-610	
Structure No.	N/A	N/A
Enlarged Views		

SRI = 0000347__

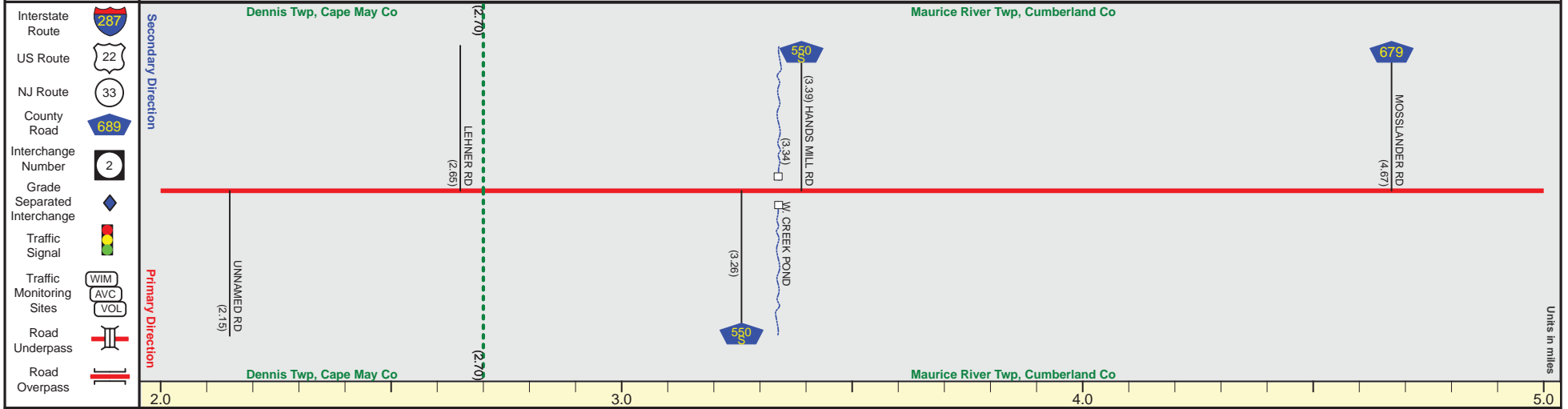
Date last inventoried: July 2014

NJ 347 (South to North)

Mile Posts: 2.000 - 5.000



Pavement	
Shoulder	
Number of Lanes	
Speed Limit	
Street Name	



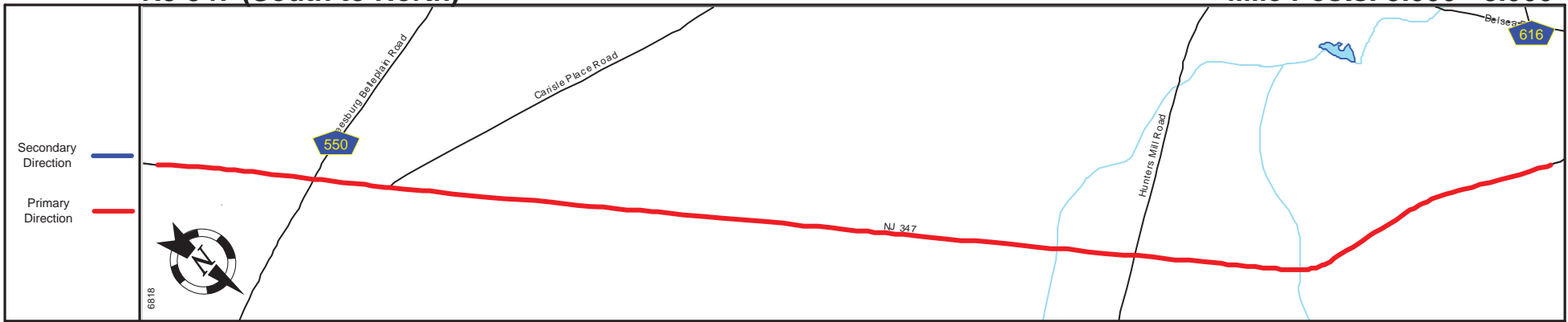
Street Name	NJ 347	
Jurisdiction	County	
Functional Class	Rural Principal Arterial	Urban Principal Arterial
Federal Aid - NHS Sy	NHS	
Control Section		
Speed Limit	50	
Number of Lanes	2	
Med. Type	None	
Med. Width	0	
Pavement	24	
Shoulder	8	12
Traffic Volume	8,311 (2013)	7,705 (2012)
Traffic Sta. ID	8-5-313	120631
Structure No.	N/A	
Enlarged Views		

SRI = 0000347__

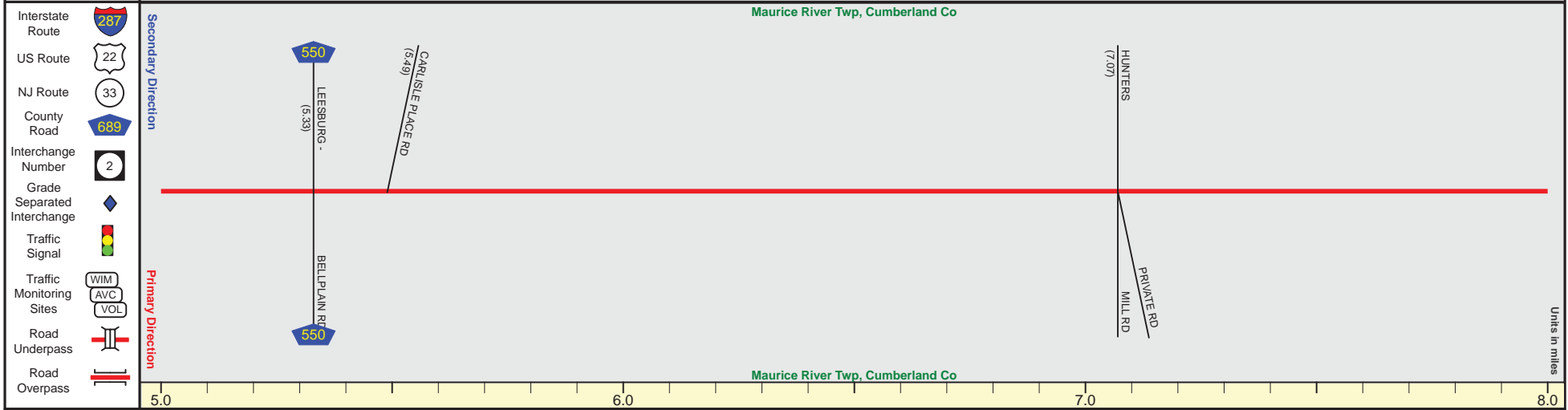
Date last inventoried: July 2014

NJ 347 (South to North)

Mile Posts: 5.000 - 8.000



Pavement	
Shoulder	
Number of Lanes	
Speed Limit	
Street Name	



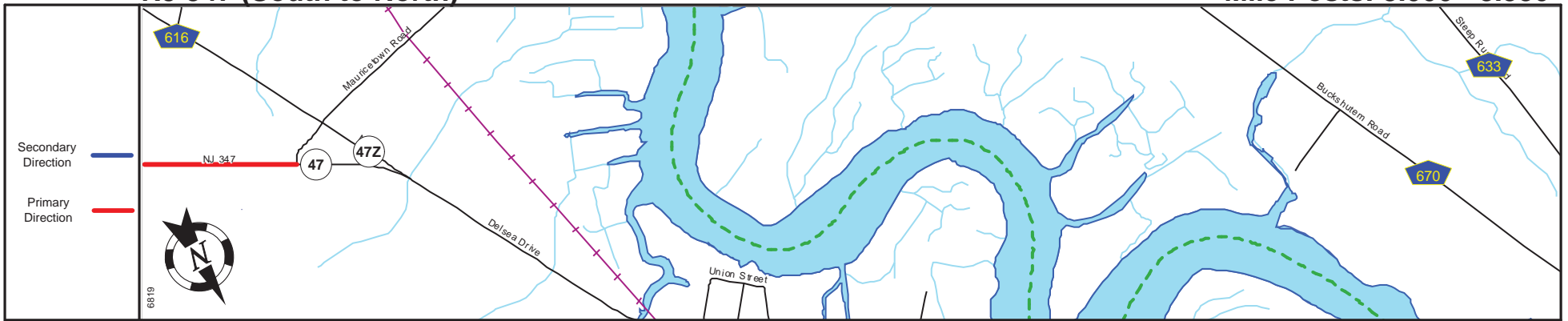
Street Name	NJ 347	
Jurisdiction	County	
Functional Class	Urban Principal Arterial	Rural Principal Arterial
Federal Aid - NHS Sy	NHS	
Control Section		
Speed Limit	50	
Number of Lanes	2	
Med. Type	None	
Med. Width	0	
Pavement	24	
Shoulder	8	
Traffic Volume	7,454 (2011) 7,939 (2011) 8,753 (2011) 7,595 (2011)	12,350 (2013)
Traffic Sta. ID	8-3-0248-3-024 8-3-0248-3-024	130p21
Structure No.		
Enlarged Views		

SRI = 0000347__

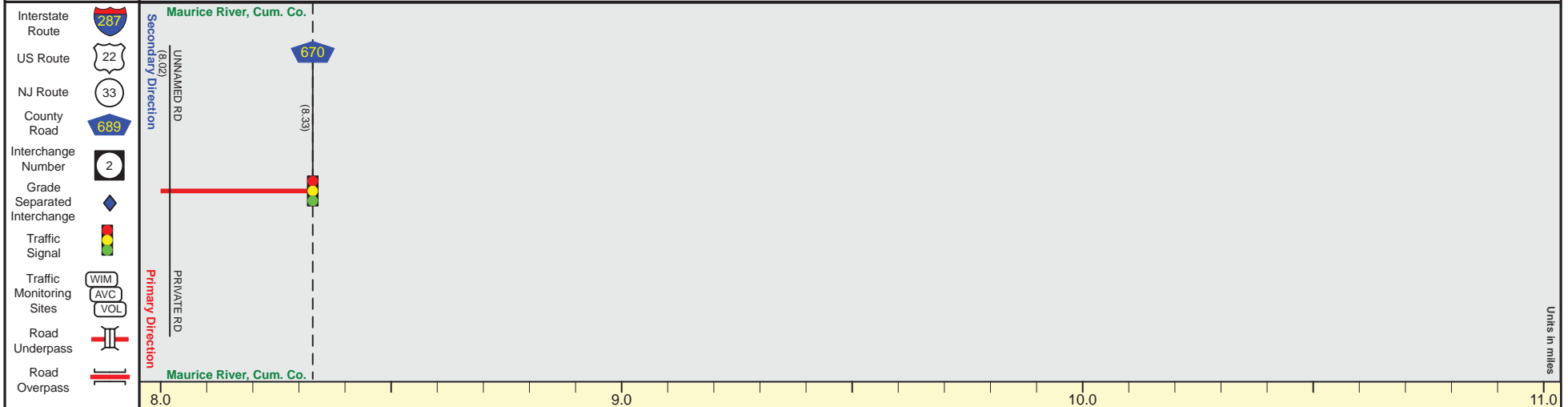
Date last inventoried: July 2014

NJ 347 (South to North)

Mile Posts: 8.000 - 8.330



Pavement	
Shoulder	
Number of Lanes	
Speed Limit	
Street Name	



Street Name	NJ 347	
Jurisdiction	County	
Functional Class	Rural Principal Arterial	
Federal Aid - NHS Sy	NHS	
Control Section		End NJ 347 MP=8.33
Speed Limit	50	
Number of Lanes	2	
Med. Type	None	
Med. Width	0	
Pavement	24	
Shoulder	8	
Traffic Volume		
Traffic Sta. ID		
Structure No.		
Enlarged Views		

SRI = 0000347__

Date last inventoried: July 2014