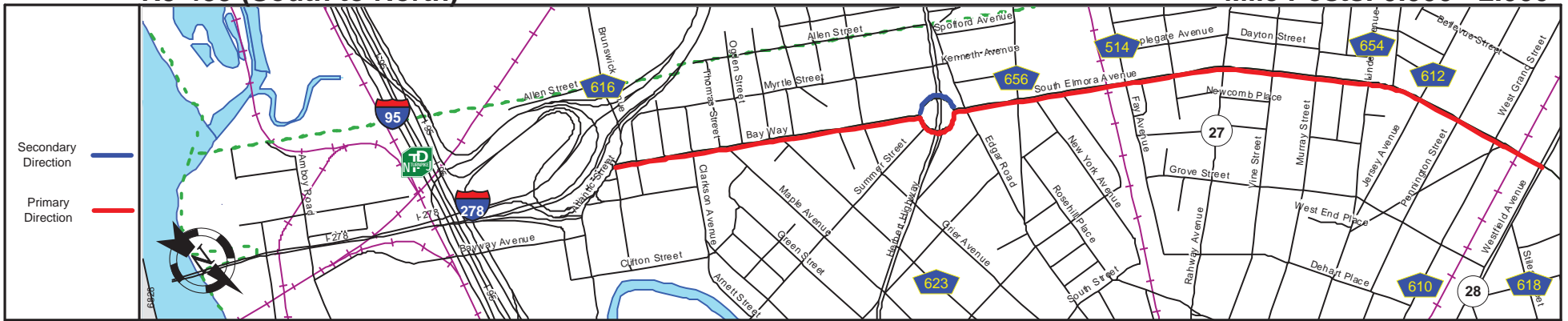
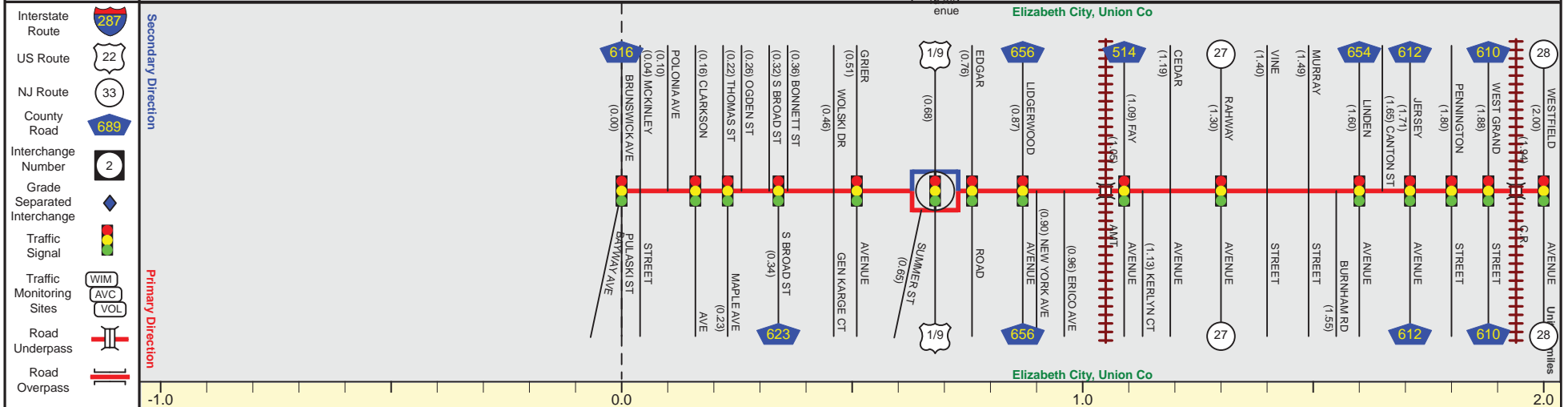


# NJ 439 (South to North)

# Mile Posts: 0.000 - 2.000



|                 |                         |
|-----------------|-------------------------|
| Pavement        | 24                      |
| Shoulder        | 8                       |
| Number of Lanes | 1                       |
| Speed Limit     | 35                      |
| Street Name     | Bay South Elmora Avenue |



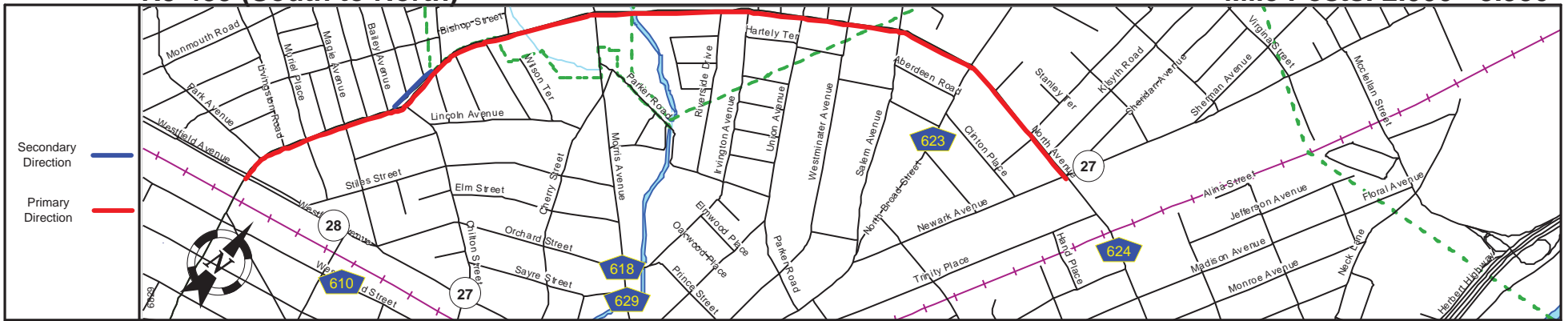
|                      |                          |                     |
|----------------------|--------------------------|---------------------|
| Street Name          | Bay Way                  | South Elmora Avenue |
| Jurisdiction         | N.J.D.O.T.               |                     |
| Functional Class     | Urban Principal Arterial |                     |
| Federal Aid - NHS Sy | IM - Transit Term.       | NHS                 |
| Control Section      | 2013                     | 2002                |
| Speed Limit          | 35                       | 25                  |
| Number of Lanes      | 2                        | 1                   |
| Med. Type            | None                     | Curbed              |
| Med. Width           | 0                        | VAR                 |
| Pavement             | 24                       |                     |
| Shoulder             | 8                        |                     |
| Traffic Volume       | 17,511 (2011)            | 19,849 (2014)       |
| Traffic Sta. ID      | 3N54710                  | 102002              |
| Structure No.        | 2013150                  |                     |
| Enlarged Views       | See Enlarged View #41    | 2013151             |

SRI = 0000439

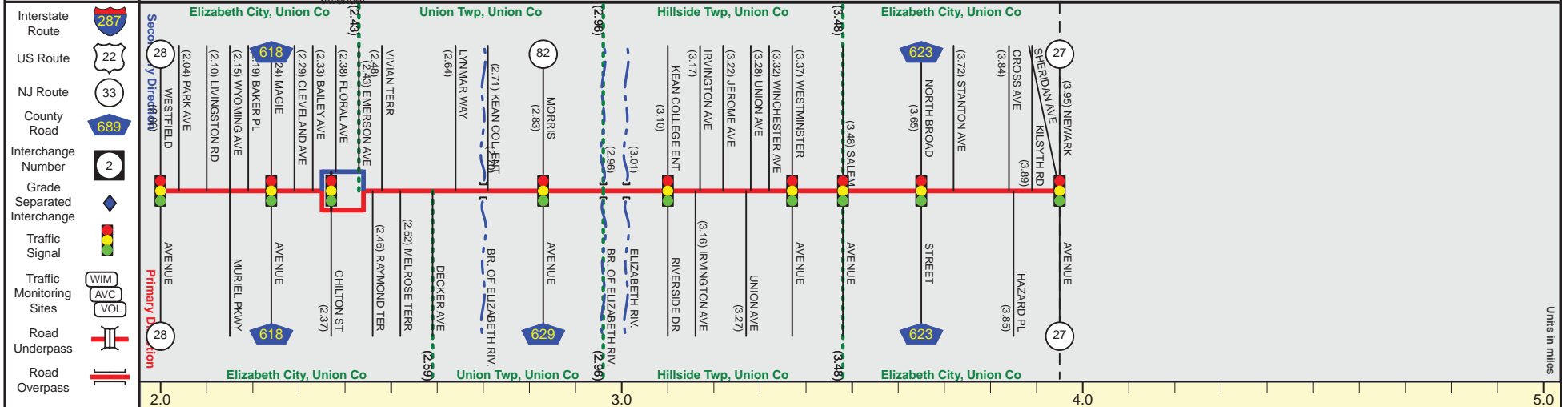
Date last inventoried: May 2015

# NJ 439 (South to North)

Mile Posts: 2.000 - 3.950



|                 |                     |
|-----------------|---------------------|
| Pavement        | 20                  |
| Shoulder        | 8                   |
| Number of Lanes | 2                   |
| Speed Limit     | 30                  |
| Street Name     | South Elmora Avenue |



|                      |                          |                   |
|----------------------|--------------------------|-------------------|
| Street Name          | South Elmora Avenue      | North Avenue      |
| Jurisdiction         | N.J.D.O.T.               |                   |
| Functional Class     | Urban Principal Arterial |                   |
| Federal Aid - NHS Sy | NHS                      |                   |
| Control Section      | 2013                     |                   |
| Speed Limit          | 30                       | 35                |
| Number of Lanes      | 2 + 4 + 2                | 4 + 2             |
| Med. Type            | None                     | Curbed            |
| Med. Width           | 0                        | VAR               |
| Pavement             | 24                       | 20 + 40 + 50 + 40 |
| Shoulder             | 8                        | 0 + 8 + 0         |
| Traffic Volume       | 24,095 (2012)            |                   |
| Traffic Sta. ID      | 3-4-345                  |                   |
| Structure No.        | 2013152                  | 2013154 + 2013153 |
| Enlarged Views       |                          |                   |

SRI = 0000439

Date last inventoried: May 2015