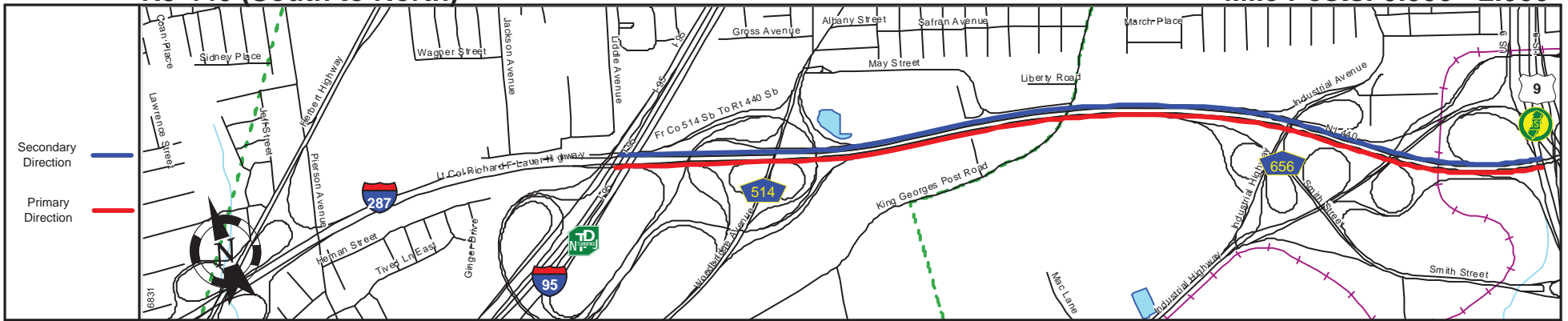
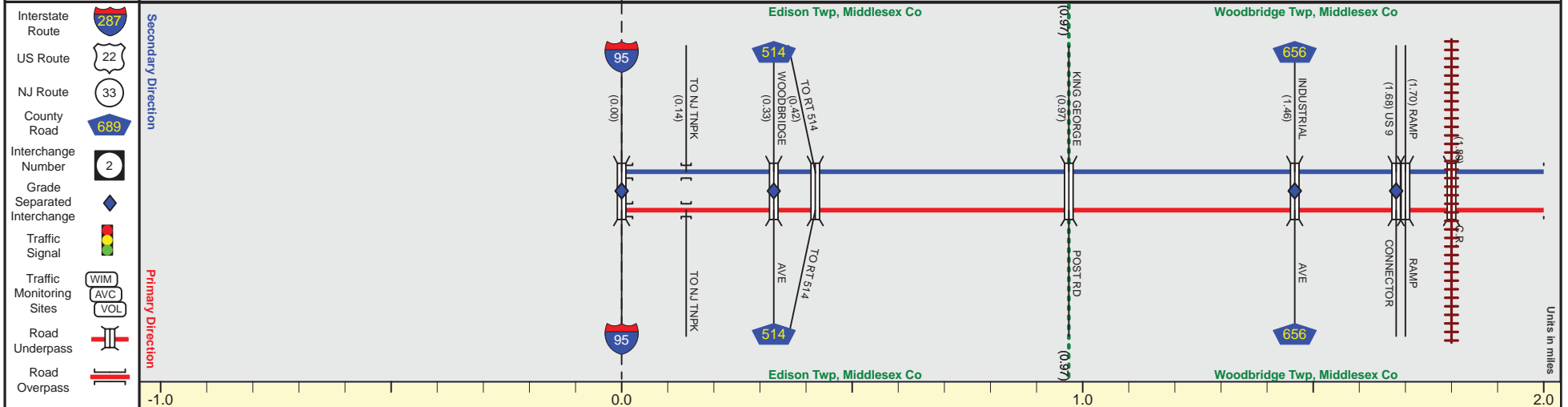


NJ 440 (South to North)

Mile Posts: 0.000 - 2.000



Pavement	36
Shoulder	12
Number of Lanes	3
Speed Limit	55
Street Name	NJ 440



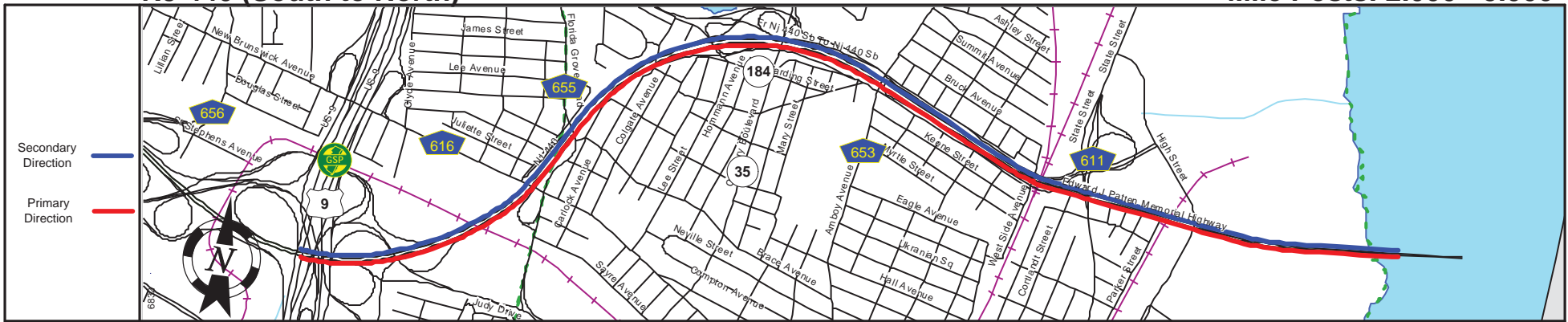
Street Name	NJ 440	
Jurisdiction	N.J.D.O.T.	
Functional Class	Urban Principal Arterial Freeway/Expressway	
Federal Aid - NHS Sy	NHS	
Control Section	1234	
Speed Limit	65	
Number of Lanes	3	
Med. Type	Positive	
Med. Width	12	
Pavement	36	
Shoulder	12	
Traffic Volume	94,764 (2014)	137,160 (2014) 100,630 (2014)
Traffic Sta. ID	4-4-309 1234163 1234151 1234162 1234150	1234154 4-4-310 4-4-310
Structure No.	1234152	1234155 1234156 1234160 1234163
Enlarged Views	See Enlarged View #42	See Enlarged View #6

SRI = 0000440

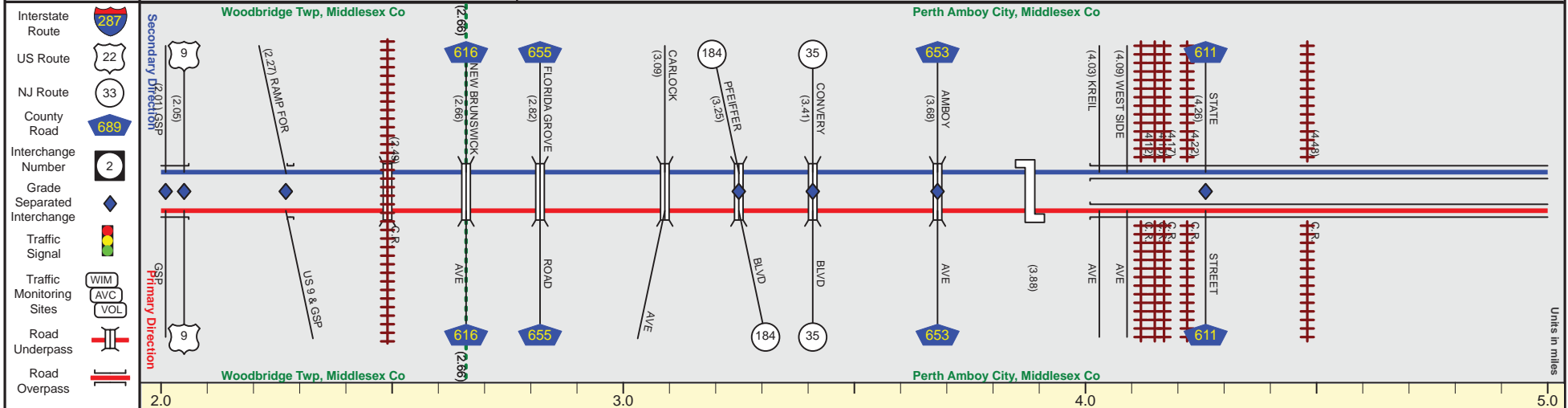
Date last inventoried: January 2014

NJ 440 (South to North)

Mile Posts: 2.000 - 5.000



Pavement	36	24
Shoulder	12	0
Number of Lanes	3	2
Speed Limit	55	45
Street Name	NJ 440	Edward J Patten Memorial Highway



Street Name	NJ 440		Edward J Patten Memorial Highway									
Jurisdiction	N.J.D.O.T.		Port Authority of N.Y & N.J.									
Functional Class	Urban Principal Arterial Freeway/Expressway											
Federal Aid - NHS Sy	NHS											
Control Section	1234		1232									
Speed Limit	65	55	45									
Number of Lanes	3		2									
Med. Type	Positive											
Med. Width	12		3									
Pavement	36		24									
Shoulder	12		0									
Traffic Volume	89,164, (2013)											
Traffic Sta. ID	121209											
Structure No.	1234167	1234175	1234176	1234177	1234178	1234179	1232152	1232154	1232155	1232156	1232158	1232157
Enlarged Views	See Enlarged View #6											

SRI = 0000440

Date last inventoried: January 2014



Pavement	24
Shoulder	0
Number of Lanes	2
Speed Limit	45
Street Name	Edward J Patten Memorial Highway

Interstate Route		Perth Amboy, Mid. Co.
US Route		
NJ Route		
County Road		
Interchange Number		
Grade Separated Interchange		
Traffic Signal		
Traffic Monitoring Sites		
Road Underpass		
Road Overpass		

Secondary Direction

Primary Direction

New York State Line

Perth Amboy, Mid. Co.

Perth Amboy, Mid. Co.

5.0 6.0 7.0 8.0

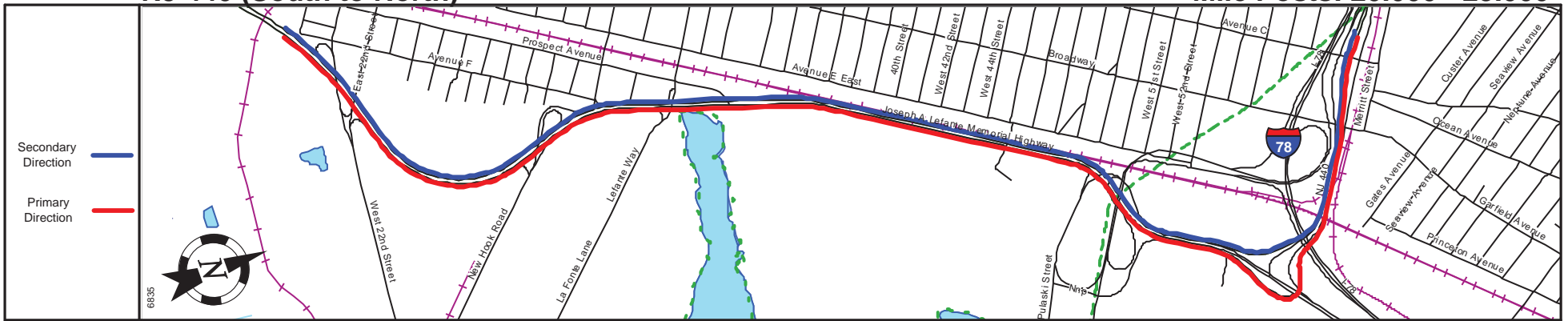
Units in miles

Street Name	Edward J Patten Memorial Highway
Jurisdiction	Port Authority of N.Y. & N.J.
Functional Class	Urban Principal Arterial
Federal Aid - NHS Sys	Feeway/Expressway NHS
Control Section	1232
Speed Limit	45
Number of Lanes	2
Med. Type	Positive
Med. Width	3
Pavement	24
Shoulder	0
Traffic Volume	
Traffic Sta. ID	
Structure No.	NA
Enlarged Views	

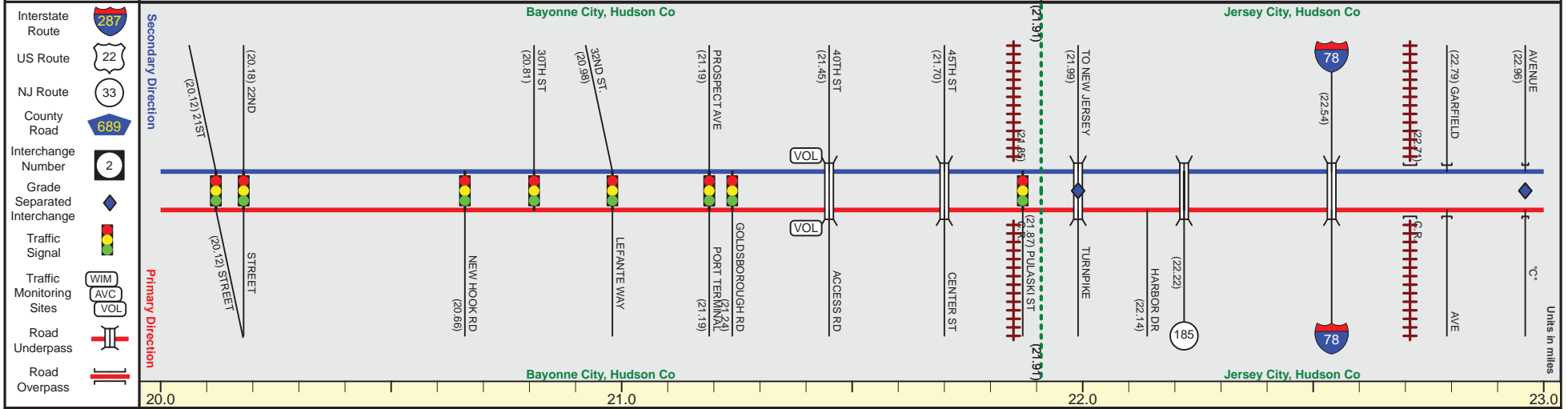
MP 5.15 = End NJ 440 at State Line

NJ 440 (South to North)

Mile Posts: 20.000 - 23.000



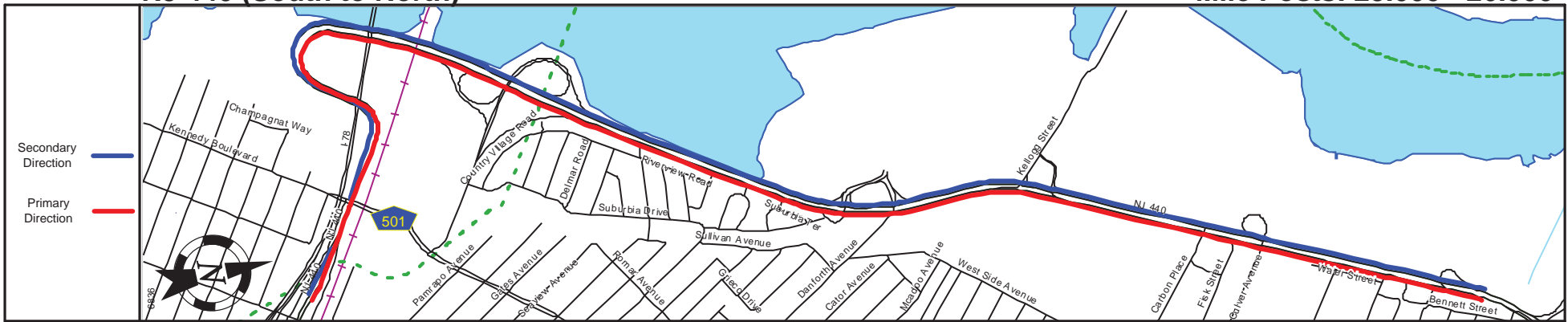
Pavement	24	24	24	24
Shoulder	12	10	0	10
Number of Lanes	2			
Speed Limit	50		40	
Street Name	Joseph A Lefante Memorial Highway		NJ 440	



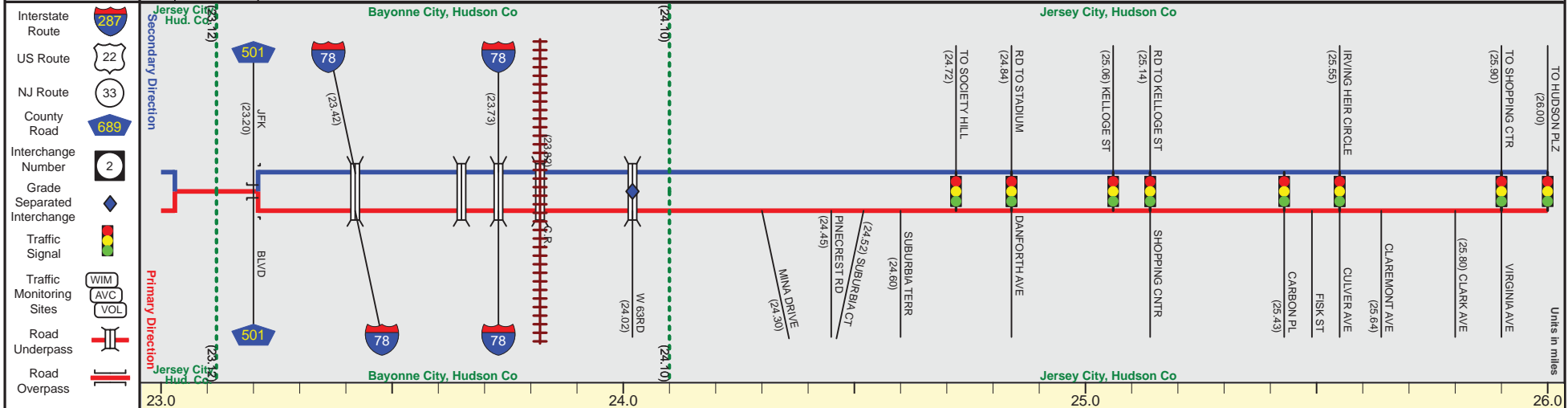
Street Name	Joseph A Lefante Memorial Highway		NJ 440	
Jurisdiction	N.J.D.O.T.			
Functional Class	Urban Principal Arterial			
Federal Aid - NHS Sy	NHS		STRAHNET Conn.	
Control Section	0921		0913	
Speed Limit	50		40	
Number of Lanes	2		1 + 2	
Med. Type	Curbed		Positive	
Med. Width	12		VAR	
Pavement	24		12 + 24	
Shoulder	12		10 + 10	
Traffic Volume	31,223,(2012)		26,901,(2010)	
Traffic Sta. ID	3-4-314		3-4-315	
Structure No.	0913151		0913152 TPKN353F N/A TPKN353D 0913158 0913160 0913157	
Enlarged Views				

SRI = 0000440__

Date last inventoried: January 2014



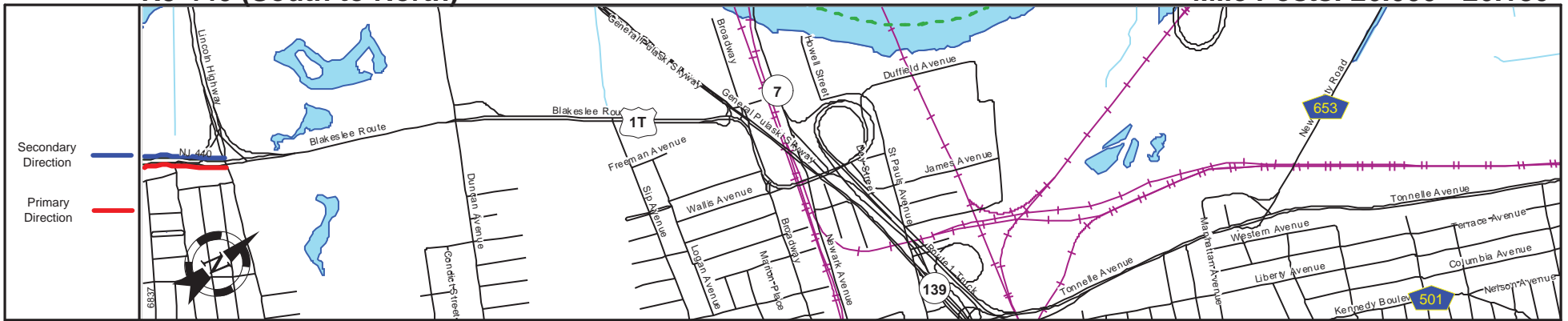
Pavement	24	28		24
Shoulder	10		12	20
Number of Lanes	2			2
Speed Limit	40	40	25	45
Street Name	NJ 446			NJ 440




Street Name	NJ 440			
Jurisdiction	N.J.D.O.T.			
Functional Class	Urban Principal Arterial			
Federal Aid - NHS Sy	NHS			
Control Section	0913		0918	0915
Speed Limit	40			45
Number of Lanes	2	4		2
Med. Type	Positive	None	Curbed	Unprotected
Med. Width	VAR	0		18
Pavement	24	48	28	24
Shoulder	10			12
Traffic Volume				41,174 (2014) 56,888 (2010)
Traffic Sta. ID				100906 3-4-312
Structure No.	0913155	TPKN075	0913156 0915150	0915151
Enlarged Views				

NJ 440 (South to North)

Mile Posts: 26.000 - 26.180



Pavement	24
Shoulder	12
Number of Lanes	2
Speed Limit	45
Street Name	NJ 440



Street Name	NJ 440
Jurisdiction	N.J.D.O.T.
Functional Class	Urban Principal Arterial
Federal Aid - NHS Sy	NHS
Control Section	0915
Speed Limit	45
Number of Lanes	2
Med. Type	Unprotected
Med. Width	VAR
Pavement	24
Shoulder	12
Traffic Volume	
Traffic Sta. ID	
Structure No.	
Enlarged Views	

SRI = 0000440__

Date last inventoried: January 2014

Units in miles

Page Created: June, 2015