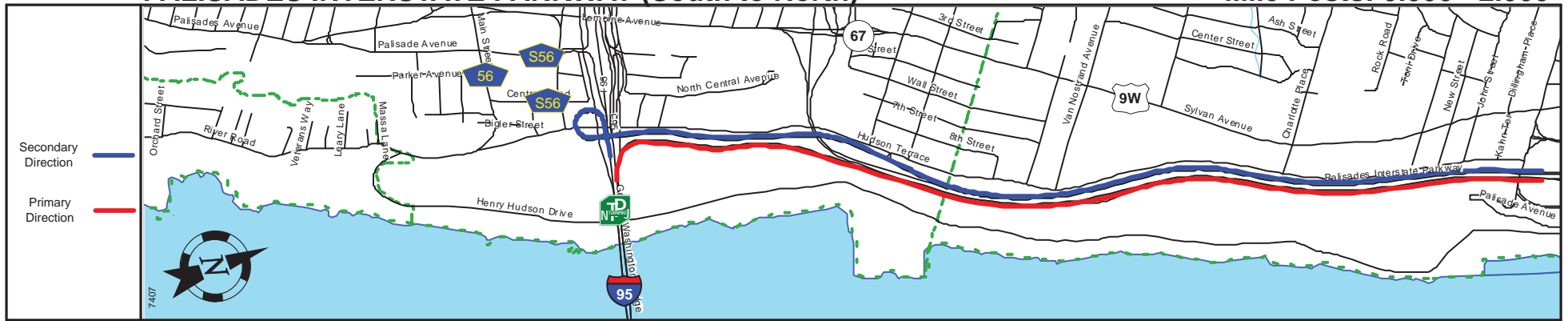
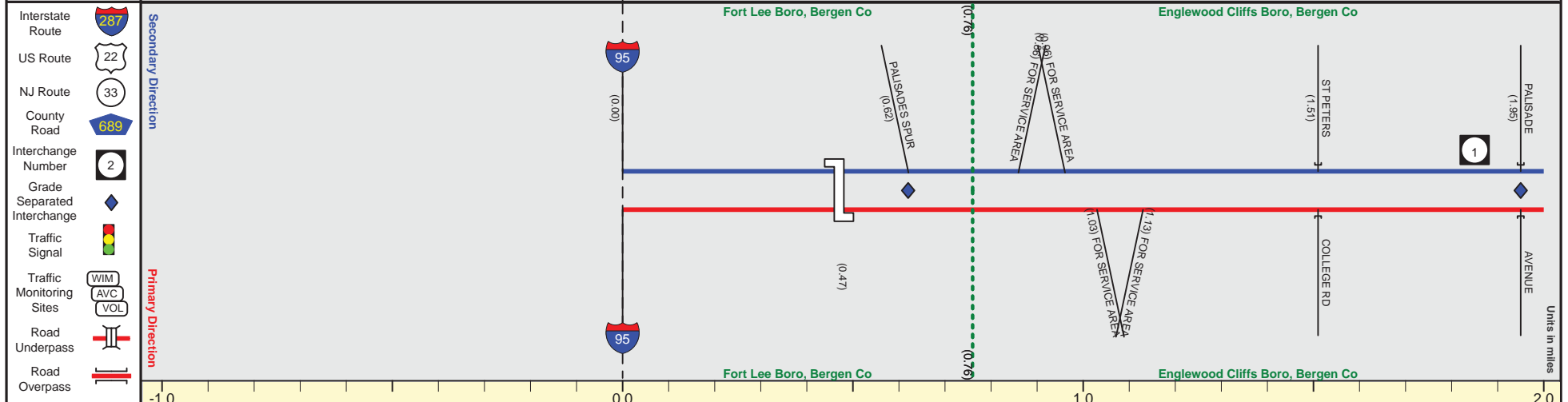


PALISADES INTERSTATE PARKWAY (South to North)

Mile Posts: 0.000 - 2.000



Pavement	24	36	24
Shoulder	0	2	
Number of Lanes	2	3	2
Speed Limit	50		
Street Name	Palisades Interstate Parkway		



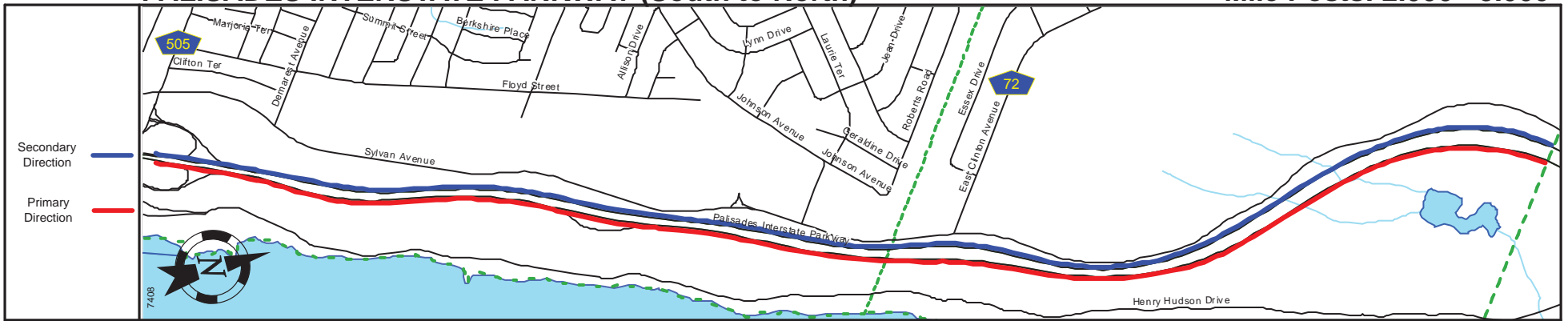
Street Name	Palisades Interstate Parkway		
Jurisdiction	Palisades Interstate Parkway Commission		
Functional Class	Urban Principal Arterial Freeway/Expressway		
Federal Aid - NHS Sy	NHS		
Control Section	0200		
Speed Limit	50		
Number of Lanes	2		
Med. Type	Positive	Unprotected	Positive
Med. Width	VAR		
Pavement	24		
Shoulder	2		
Traffic Volume			
Traffic Sta. ID			
Structure No.	N/A		
Enlarged Views	See Enlarged View #2		

SRI = 0000445

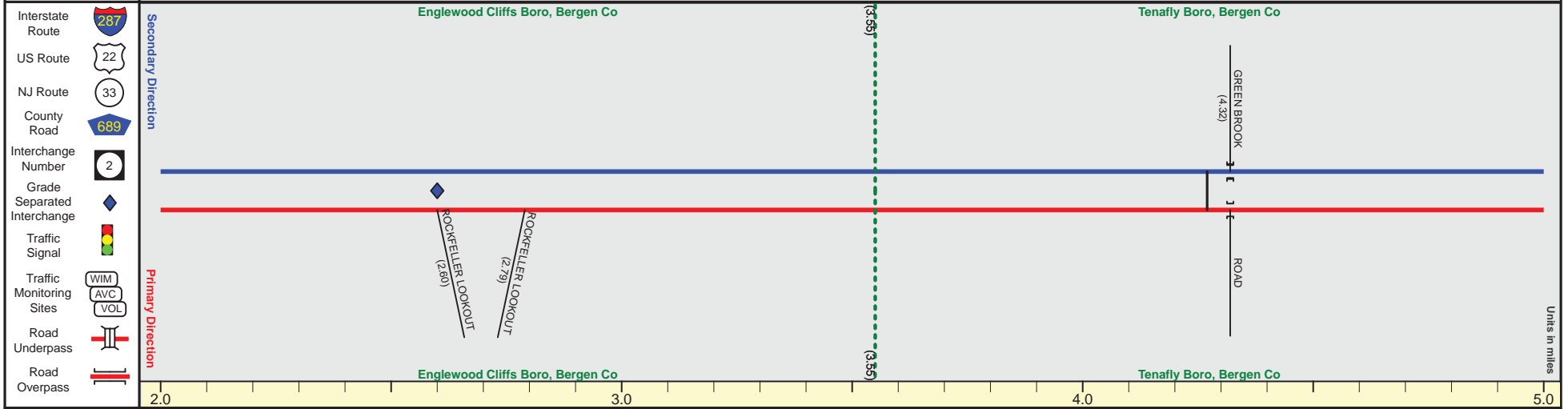
Date last inventoried: August 2014

PALISADES INTERSTATE PARKWAY (South to North)

Mile Posts: 2.000 - 5.000



Pavement	24
Shoulder	2
Number of Lanes	2
Speed Limit	50
Street Name	Palisades Interstate Parkway



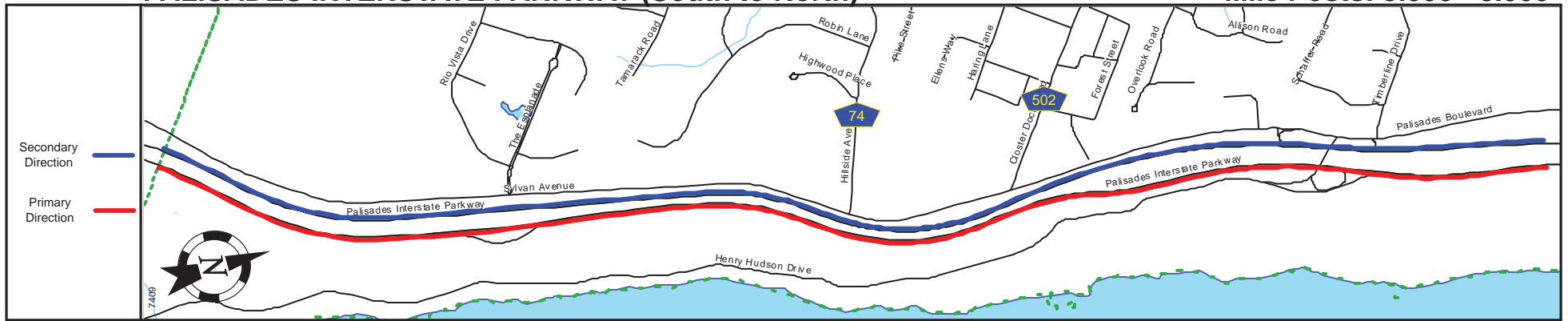
Street Name	Palisades Interstate Parkway
Jurisdiction	Palisades Interstate Parkway Commission
Functional Class	Urban Principal Arterial Freeway/Expressway
Federal Aid - NHS Sy	NHS
Control Section	0200
Speed Limit	50
Number of Lanes	2
Med. Type	Positive
Med. Width	VAR
Pavement	24
Shoulder	2
Traffic Volume	56,254 (2011)
Traffic Sta. ID	2-4-337
Structure No.	N/A
Enlarged Views	

SRI = 0000445__

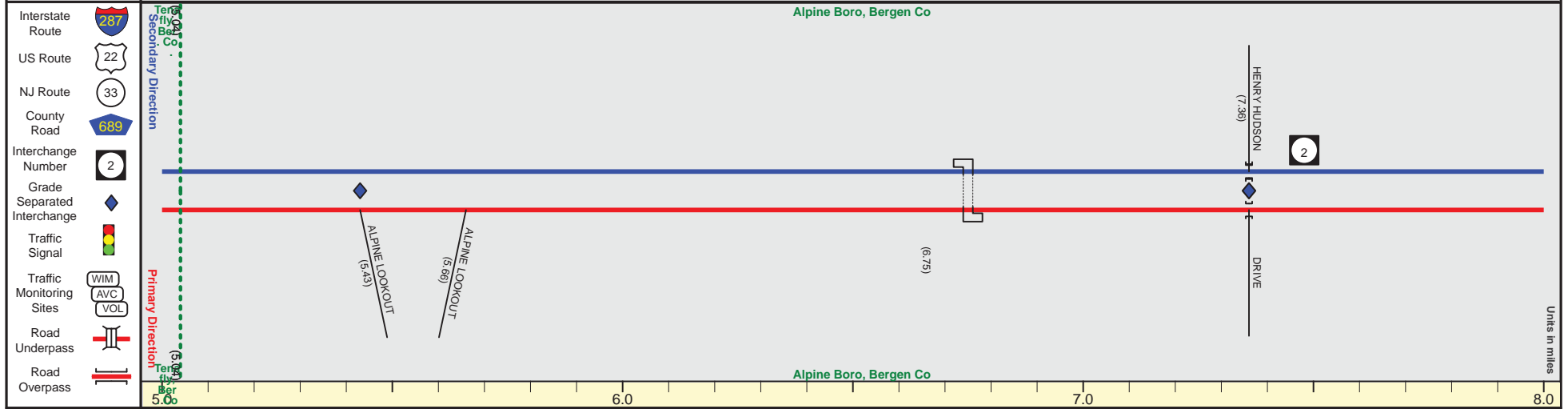
Date last inventoried: August 2014

PALISADES INTERSTATE PARKWAY (South to North)

Mile Posts: 5.000 - 8.000



Pavement	24
Shoulder	2
Number of Lanes	2
Speed Limit	50
Street Name	Palisades Interstate Parkway



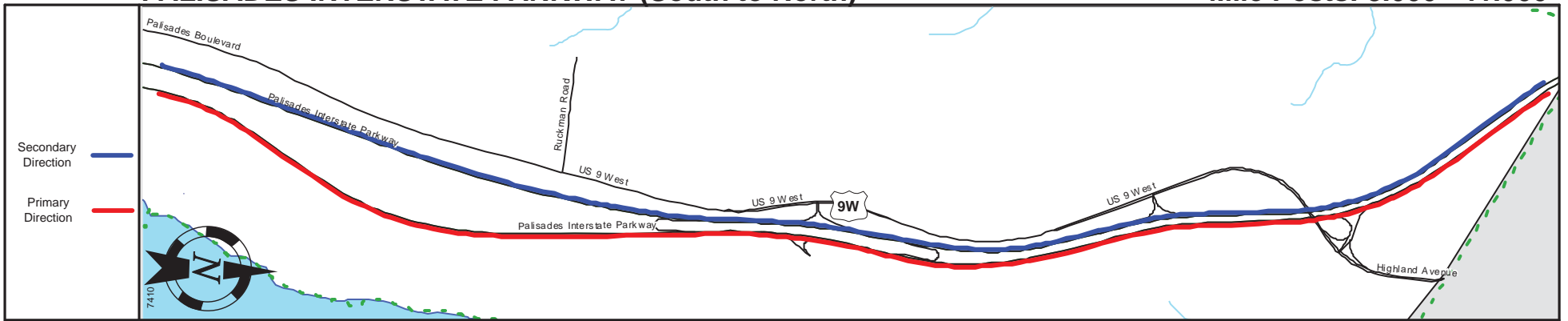
Street Name	Palisades Interstate Parkway	
Jurisdiction	Palisades Interstate Parkway Commission	
Functional Class	Urban Principal Arterial Freeway/Expressway	
Federal Aid - NHS Sy	NHS	
Control Section	0200	
Speed Limit	50	
Number of Lanes	2	
Med. Type	Positive	Unprotected
Med. Width	VAR	
Pavement	24	
Shoulder	2	
Traffic Volume		
Traffic Sta. ID		
Structure No.	N/A	N/A
Enlarged Views		

SRI = 0000445__

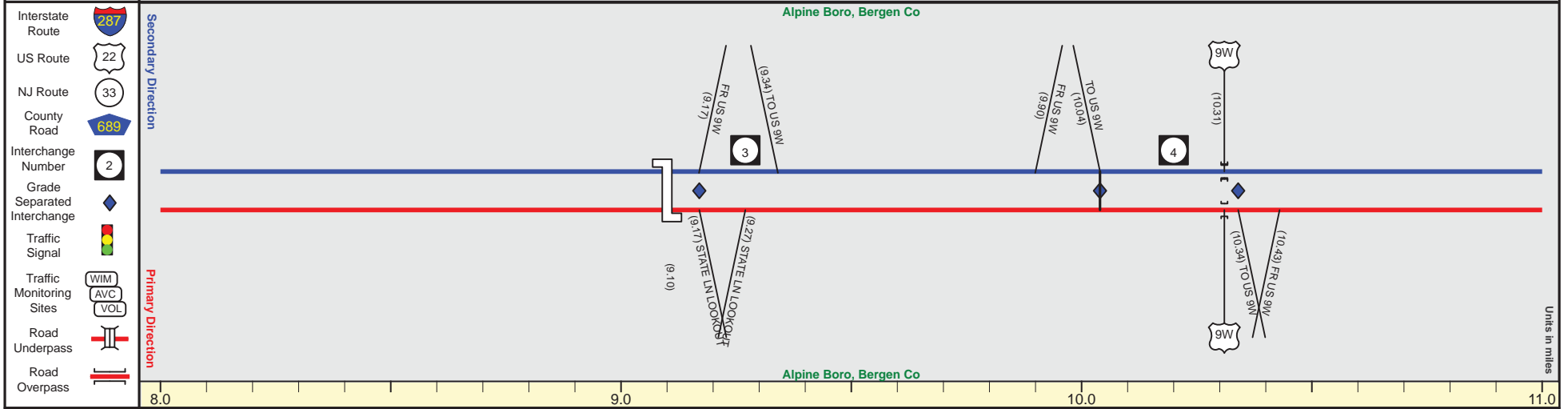
Date last inventoried: August 2014

PALISADES INTERSTATE PARKWAY (South to North)

Mile Posts: 8.000 - 11.000



Pavement	24
Shoulder	2
Number of Lanes	2
Speed Limit	50
Street Name	Palisades Interstate Parkway




Street Name	Palisades Interstate Parkway			
Jurisdiction	Palisades Interstate Parkway Commission			
Functional Class	Urban Principal Arterial Freeway/Expressway			
Federal Aid - NHS Sy	NHS			
Control Section	0200			
Speed Limit	50			
Number of Lanes	2			
Med. Type	Positive	Unprotected	Positive	Unprotected
Med. Width	VAR			
Pavement	24			
Shoulder	2			
Traffic Volume	44,602 (2012)			
Traffic Sta. ID	2-4-338			
Structure No.	N/A			N/A
Enlarged Views				

SRI = 0000445__

Date last inventoried: August 2014

PALISADES INTERSTATE PARKWAY (South to North)

Mile Posts: 11.000 - 11.060



Pavement	24
Shoulder	2
Number of Lanes	2
Speed Limit	50
Street Name	Palisades Interstate Parkway

Interstate Route		Alpine Ber. Co. Secondary Direction
US Route		
NJ Route		
County Road		
Interchange Number		End at NY State Line
Grade Separated Interchange		
Traffic Signal		
Traffic Monitoring Sites		Primary Direction
Road Underpass		
Road Overpass		

Units in miles

Street Name	Palisades Interstate Parkway
Jurisdiction	Palisades Interstate Parkway Commission
Functional Classification	Arterial
Federal Aid - NHS System	0200
Control Section	0200
Speed Limit	50
Number of Lanes	2
Med. Type	unprotected
Med. Width	VAR
Pavement	24
Shoulder	2
Traffic Volume	
Traffic Sta. ID	
Structure No.	
Enlarged Views	

End Palisades Interstate Parkway M/P=11.06

SRI = 0000445__

Date last inventoried: August 2014