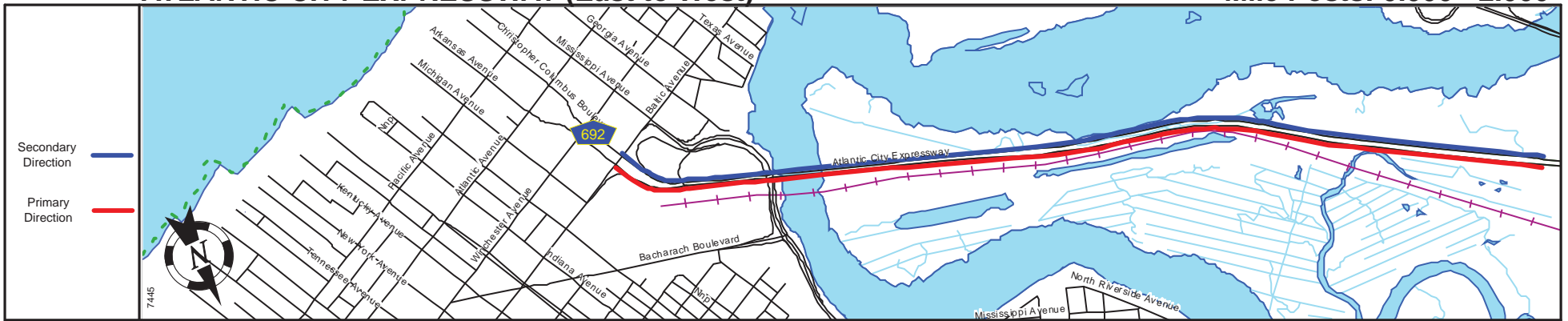
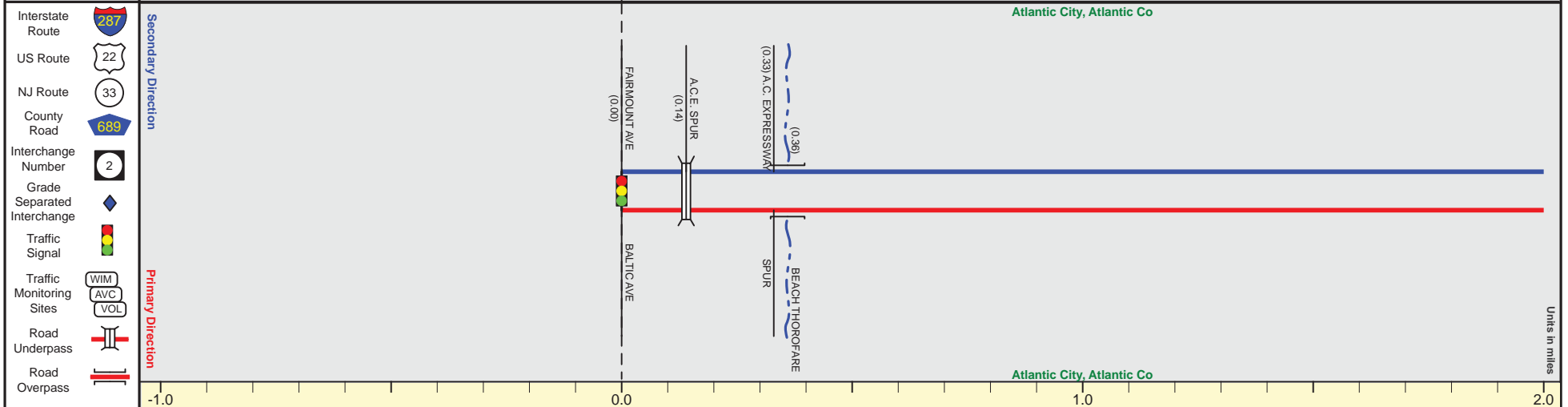


ATLANTIC CITY EXPRESSWAY (East to West)

Mile Posts: 0.000 - 2.000



Pavement	36
Shoulder	0
Number of Lanes	3
Speed Limit	55
Street Name	Atlantic City Expressway



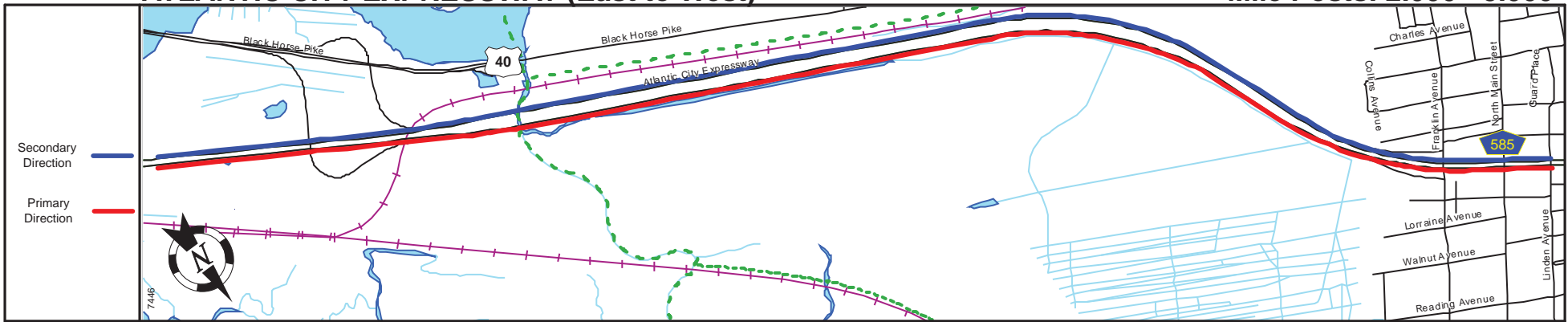
Street Name	Atlantic City Expressway	
Jurisdiction	South Jersey Transportation Authority	
Functional Class	Urban Principal Arterial Freeway/Expressway	
Federal Aid - NHS Sy	NHS	
Control Section	0100	
Speed Limit	55	
Number of Lanes	2	3
Med. Type	Positive	
Med. Width	VAR	6
Pavement	24	36
Shoulder	0 + 4	0 + 10
Traffic Volume	43,968 (2011)	
Traffic Sta. ID	9-4-301	
Structure No.	N/A	N/A
Enlarged Views		

SRI = 0000446__

Date last inventoried: August 2014

ATLANTIC CITY EXPRESSWAY (East to West)

Mile Posts: 2.000 - 5.000



Pavement	36	
Shoulder	0	10
Number of Lanes	3	
Speed Limit	55	
Street Name	Atlantic City Expressway	



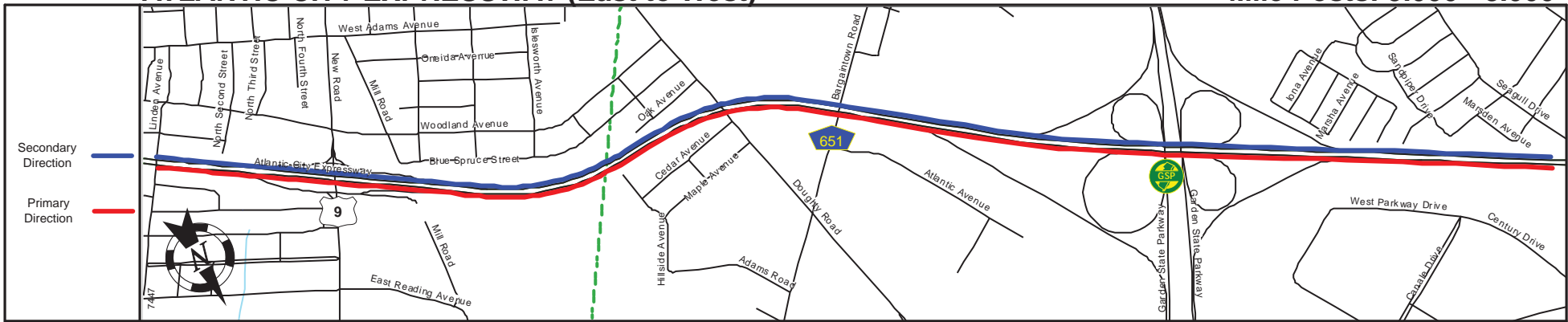
Street Name	Atlantic City Expressway	
Jurisdiction	South Jersey Transportation Authority	
Functional Class	Urban Principal Arterial Freeway/Expressway	
Federal Aid - NHS Sy	NHS	
Control Section	0100	
Speed Limit	55	
Number of Lanes	3	
Med. Type	Positive	
Med. Width	6	VAR
Pavement	36	
Shoulder	10	
Traffic Volume	49,959 (2013)	
Traffic Sta. ID	130145	
Structure No.	N/A	N/A
Enlarged Views	N/A	N/A

SRI = 0000446__

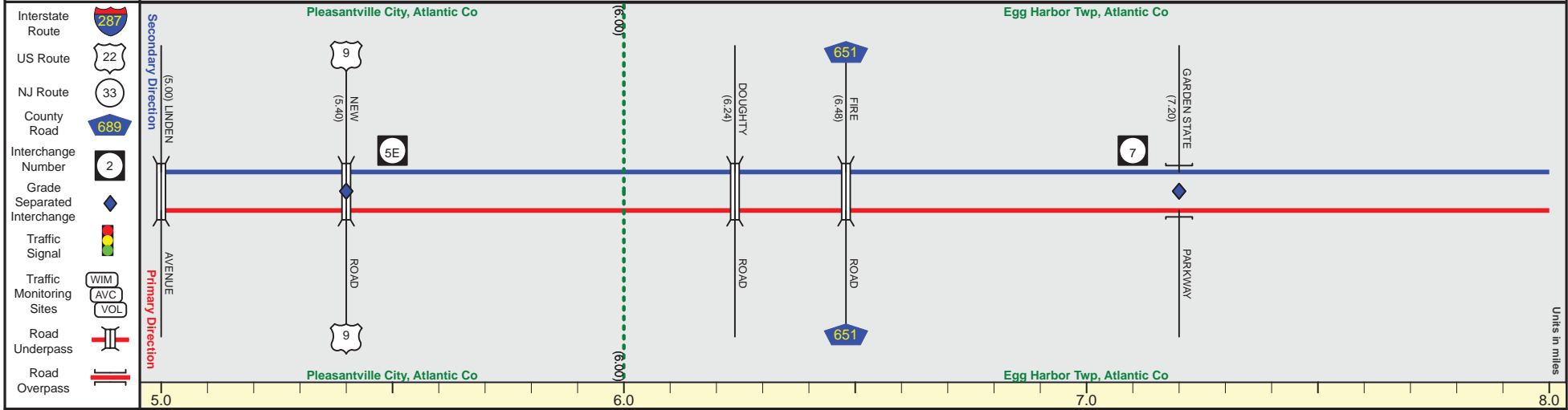
Date last inventoried: August 2014

ATLANTIC CITY EXPRESSWAY (East to West)

Mile Posts: 5.000 - 8.000



Pavement	36
Shoulder	10
Number of Lanes	3
Speed Limit	55 + 65
Street Name	Atlantic City Expressway



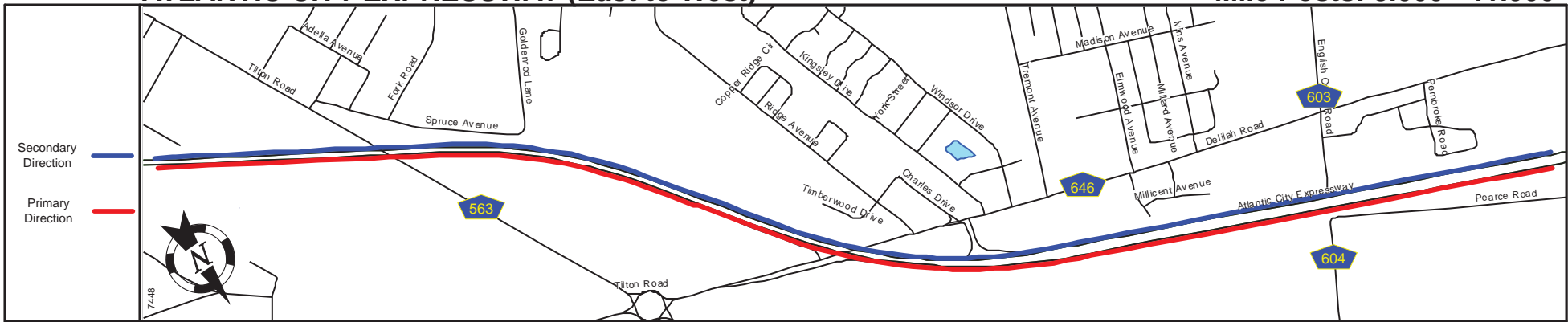
Street Name	Atlantic City Expressway	
Jurisdiction	South Jersey Transportation Authority	
Functional Class	Urban Principal Arterial Freeway/Expressway	
Federal Aid - NHS Sy	NHS	
Control Section	0100	
Speed Limit	55 + 65	
Number of Lanes	3	
Med. Type	Positive	
Med. Width	6 + 10	6
Pavement	36	
Shoulder	10	
Traffic Volume		
Traffic Sta. ID		
Structure No.	N/A ACE3500540	350072N,72S
Enlarged Views	See Enlarged View #48	

SRI = 0000446

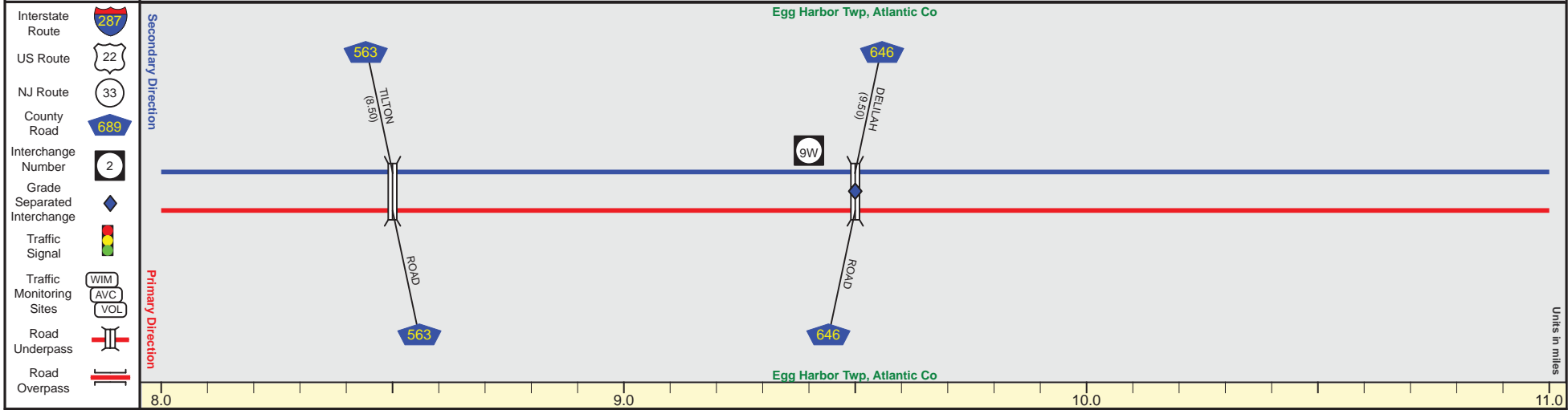
Date last inventoried: August 2014

ATLANTIC CITY EXPRESSWAY (East to West)

Mile Posts: 8.000 - 11.000



Pavement	36
Shoulder	10
Number of Lanes	3
Speed Limit	65
Street Name	Atlantic City Expressway



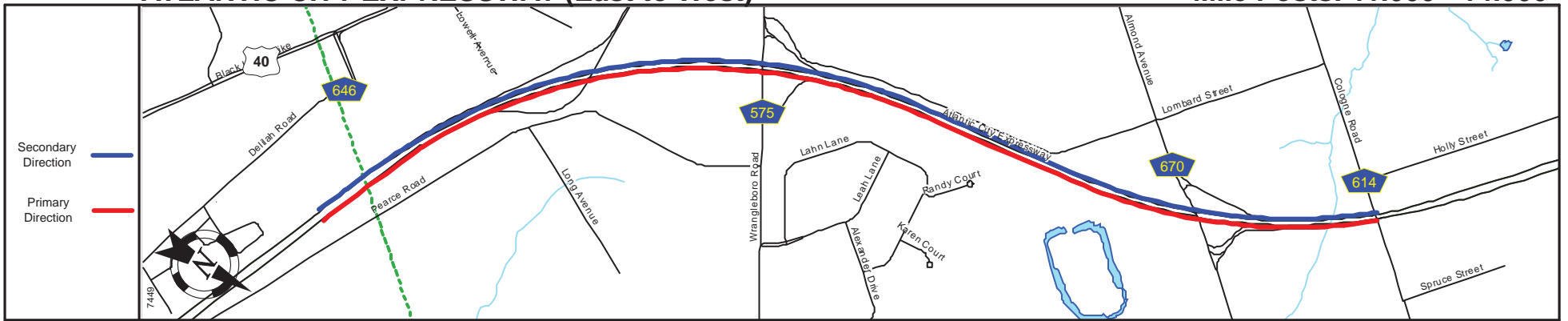
Street Name	Atlantic City Expressway	
Jurisdiction	South Jersey Transportation Authority	
Functional Class	Urban Principal Arterial Freeway/Expressway	
Federal Aid - NHS Sy	NHS	
Control Section	0100	
Speed Limit	65	
Number of Lanes	3	
Med. Type	Positive	
Med. Width	6	VAR
Pavement	36	
Shoulder	10	
Traffic Volume	42,119 (2011)	
Traffic Sta. ID	9-4-304	
Structure No.	N/A	
Enlarged Views	N/A	

SRI = 0000446__

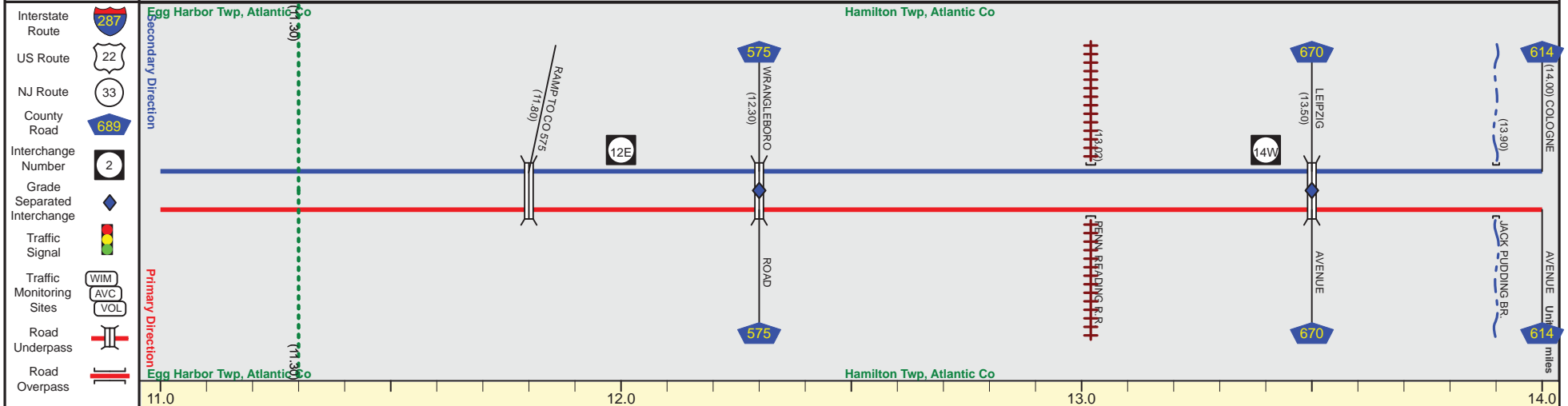
Date last inventoried: August 2014

ATLANTIC CITY EXPRESSWAY (East to West)

Mile Posts: 11.000 - 14.000



Pavement	36
Shoulder	10
Number of Lanes	3
Speed Limit	65
Street Name	Atlantic City Expressway



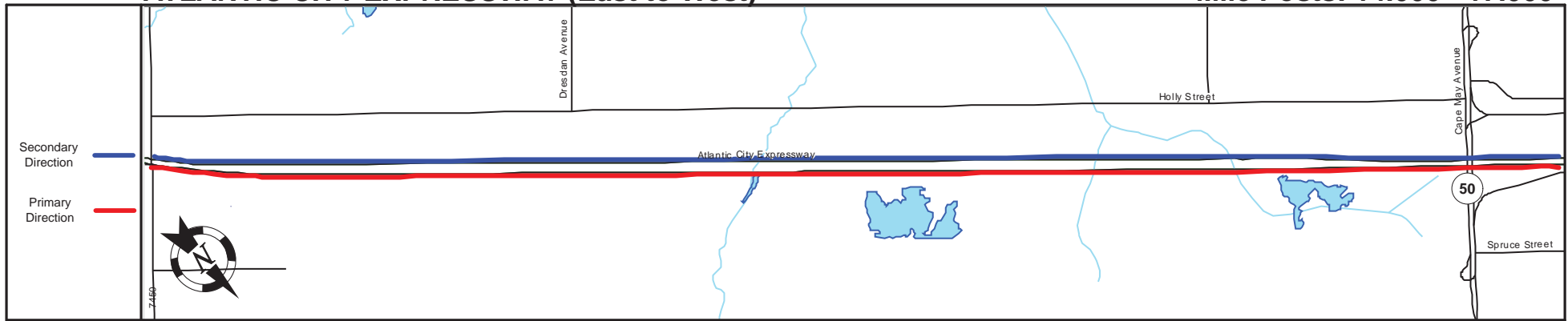
Street Name	Atlantic City Expressway	
Jurisdiction	South Jersey Transportation Authority	
Functional Class	Urban Principal Arterial Freeway/Expressway	
Federal Aid - NHS Sy	NHS	
Control Section	0100	
Speed Limit	65	
Number of Lanes	3	
Med. Type	Positive	
Med. Width	VAR	6
Pavement	36	
Shoulder	10	
Traffic Volume	29,261 (2011)	
Traffic Sta. ID	9-4-307	
Structure No.	N/A	350130N,130S
Enlarged Views	N/A	3501390 N/A

SRI = 0000446__

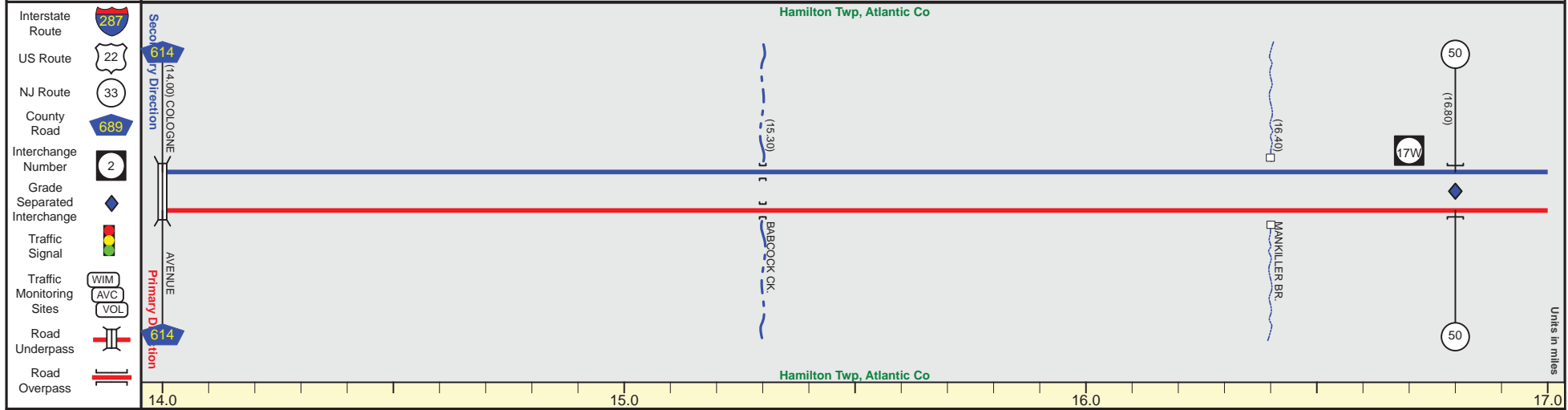
Date last inventoried: August 2014

ATLANTIC CITY EXPRESSWAY (East to West)

Mile Posts: 14.000 - 17.000



Pavement	36	48
Shoulder	10	
Number of Lanes	3	4
Speed Limit	65	
Street Name	Atlantic City Expressway	



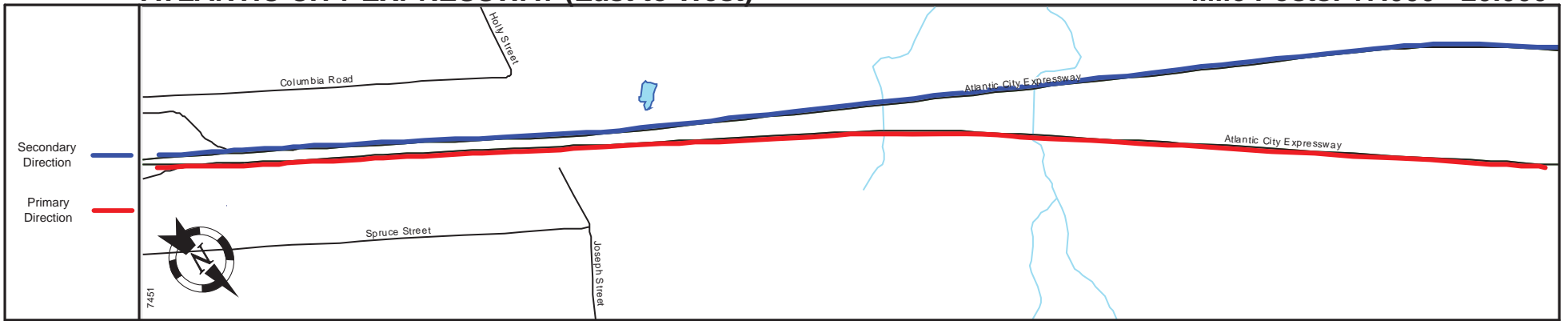
Street Name	Atlantic City Expressway	
Jurisdiction	South Jersey Transportation Authority	
Functional Classification	Rural Principal Arterial Freeway/Expressway	
Federal Aid - NHS System	NHS	
Control Section	0100	
Speed Limit	65	
Number of Lanes	3	
Med. Type	Positive	Unprotected
Med. Width	6	VAR
Pavement	36	
Shoulder	10	
Traffic Volume	30,009 (2011)	
Traffic Sta. ID	9-4-308	
Structure No.	N/A	350153N,153S
Enlarged Views	N/A	350168S

SRI = 0000446__

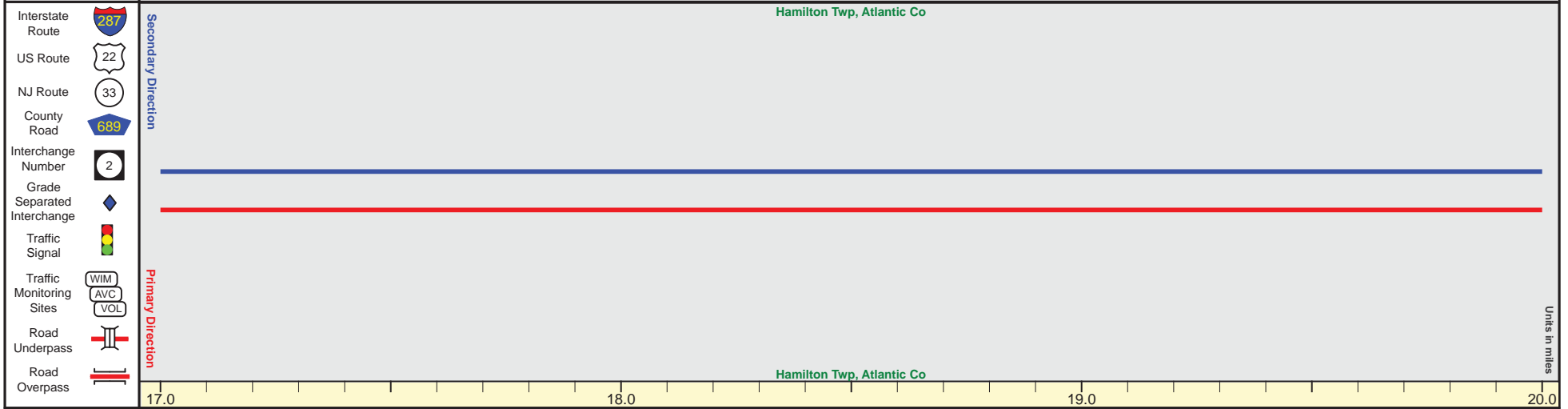
Date last inventoried: August 2014

ATLANTIC CITY EXPRESSWAY (East to West)

Mile Posts: 17.000 - 20.000



Pavement	48
Shoulder	10
Number of Lanes	4
Speed Limit	65
Street Name	Atlantic City Expressway



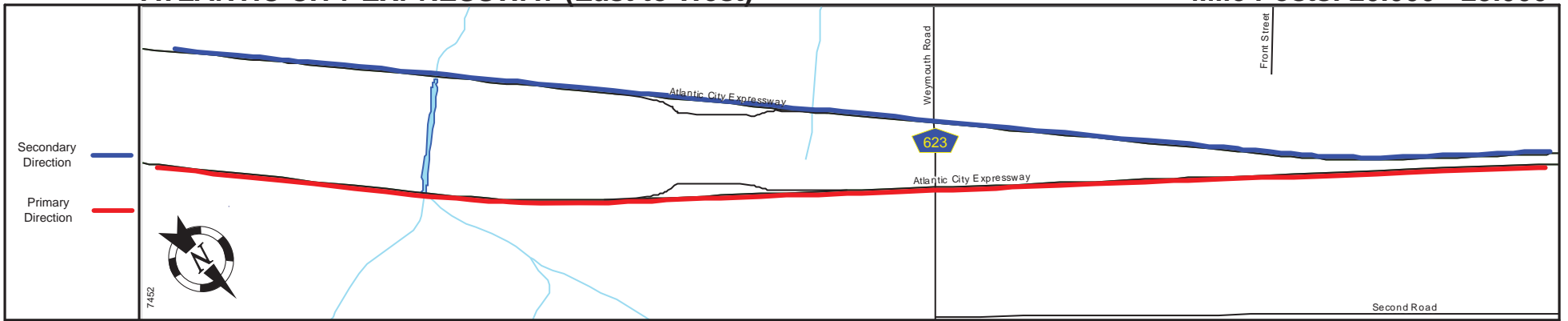
Street Name	Atlantic City Expressway
Jurisdiction	South Jersey Transportation Authority
Functional Class	Rural Principal Arterial Freeway/Expressway
Federal Aid - NHS Sy	NHS
Control Section	0100
Speed Limit	65
Number of Lanes	3
Med. Type	Positive
Med. Width	VAR
Pavement	36
Shoulder	10
Traffic Volume	
Traffic Sta. ID	
Structure No.	
Enlarged Views	

SRI = 0000446__

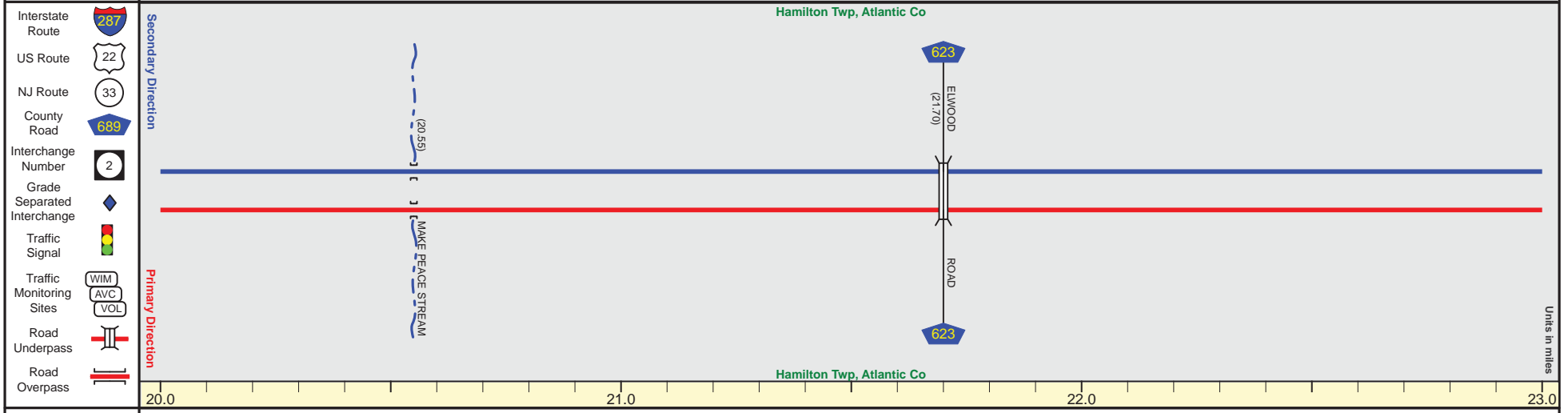
Date last inventoried: August 2014

ATLANTIC CITY EXPRESSWAY (East to West)

Mile Posts: 20.000 - 23.000



Pavement	48	36
Shoulder	10	
Number of Lanes	4	3
Speed Limit	65	
Street Name	Atlantic City Expressway	



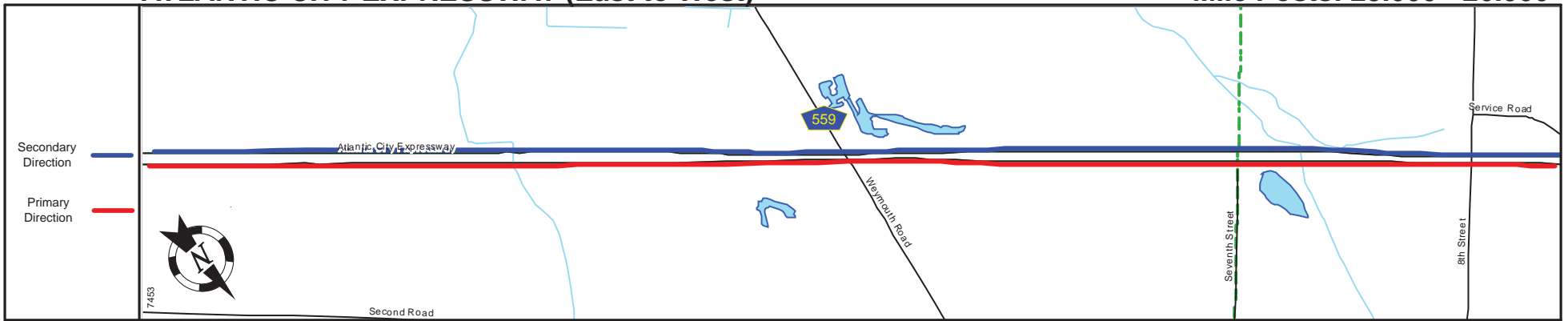
Street Name	Atlantic City Expressway	
Jurisdiction	South Jersey Transportation Authority	
Functional Class	Rural Principal Arterial Freeway/Expressway	
Federal Aid - NHS Sy	NHS	
Control Section	0100	
Speed Limit	65	
Number of Lanes	3	
Med. Type	Positive	
Med. Width	VAR	
Pavement	36	
Shoulder	10	
Traffic Volume		
Traffic Sta. ID		
Structure No.	350206N,206S	N/A
Enlarged Views		

SRI = 0000446__

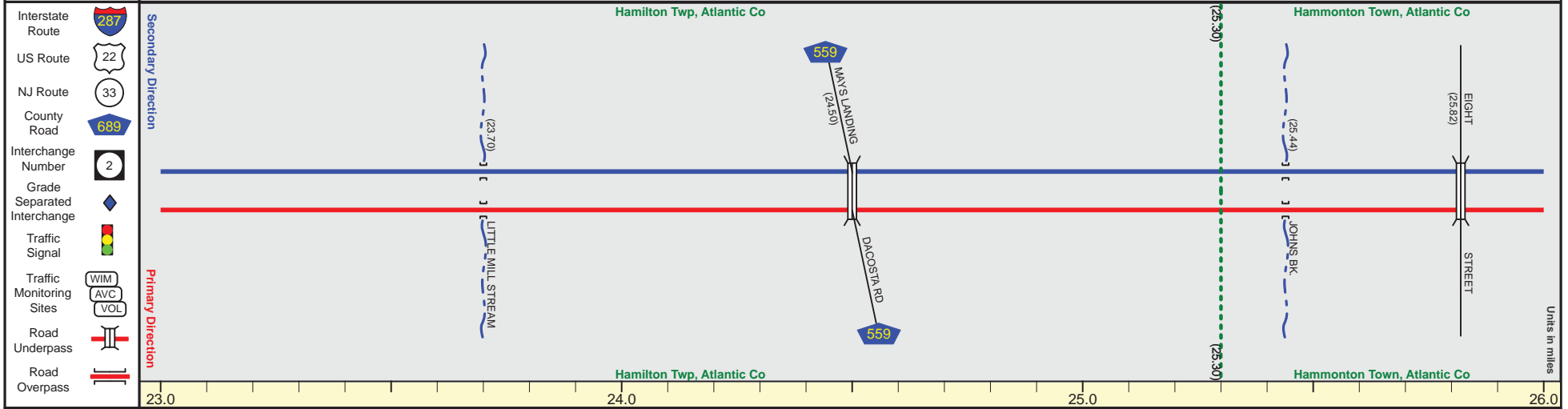
Date last inventoried: August 2014

ATLANTIC CITY EXPRESSWAY (East to West)

Mile Posts: 23.000 - 26.000



Pavement	36
Shoulder	10
Number of Lanes	3
Speed Limit	65
Street Name	Atlantic City Expressway



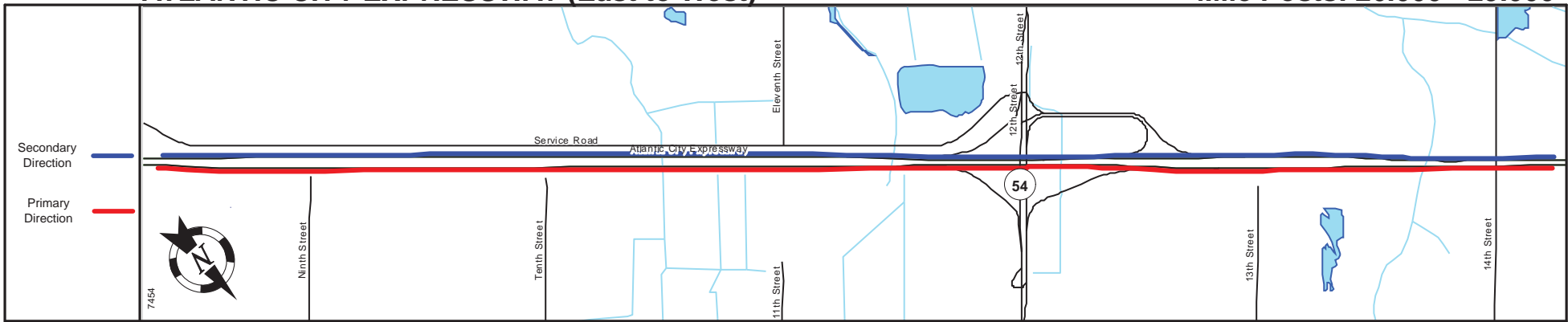
Street Name	Atlantic City Expressway	
Jurisdiction	South Jersey Transportation Authority	
Functional Class	Rural Principal Arterial Freeway/Expressway	Urban Principal Arterial Freeway/Expressway
Federal Aid - NHS Sy	NHS	
Control Section	0100	
Speed Limit	65	
Number of Lanes	3	
Med. Type	Positive	
Med. Width	VAR	
Pavement	36	
Shoulder	10	
Traffic Volume		
Traffic Sta. ID		
Structure No.	350237S,237N	350254N,254S
Enlarged Views		

SRI = 0000446__

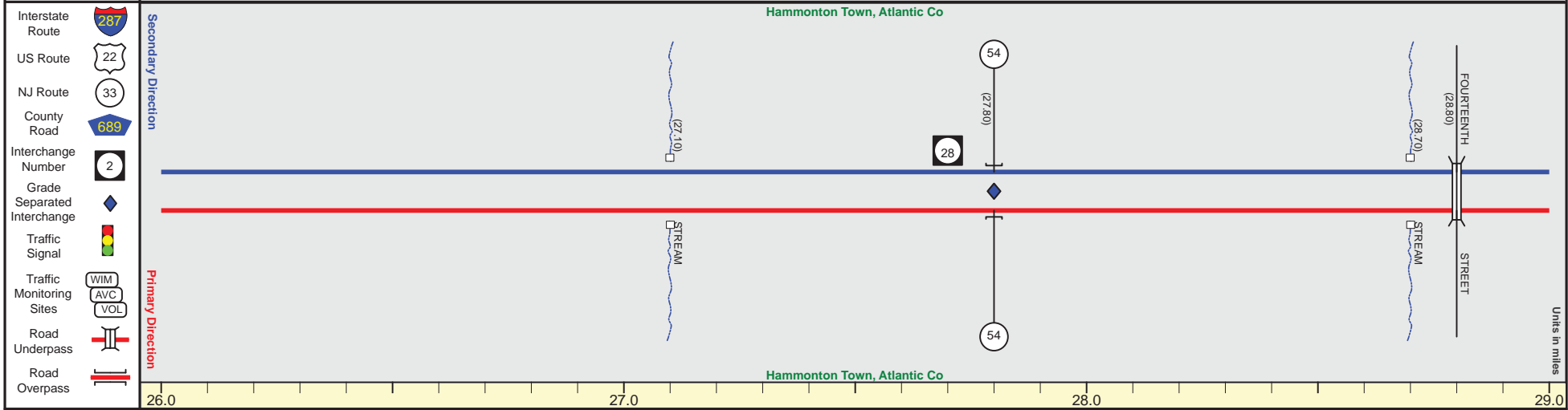
Date last inventoried: August 2014

ATLANTIC CITY EXPRESSWAY (East to West)

Mile Posts: 26.000 - 29.000



Pavement	36
Shoulder	10
Number of Lanes	3
Speed Limit	65
Street Name	Atlantic City Expressway



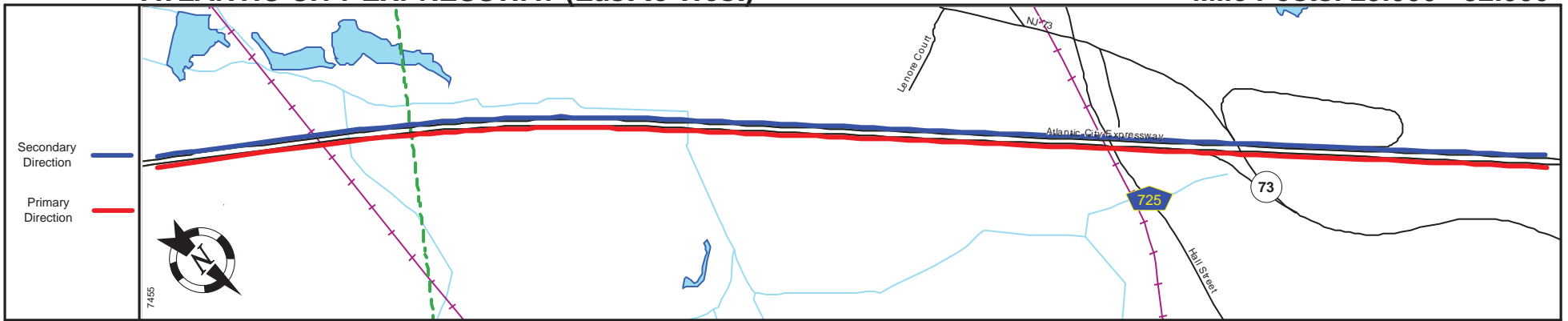
Street Name	Atlantic City Expressway		
Jurisdiction	South Jersey Transportation Authority		
Functional Class	Urban Principal Arterial Freeway/Expressway		
Federal Aid - NHS Sy	NHS		
Control Section	0100		
Speed Limit	65		
Number of Lanes	3		
Med. Type	Unprotected	Positive	Unprotected Positive
Med. Width	VAR		6
Pavement	36		
Shoulder	10		
Traffic Volume	33,277 (2011)		
Traffic Sta. ID	9-4-310		
Structure No.	N/A	350278N,S	N/A N/A
Enlarged Views			

SRI = 0000446__

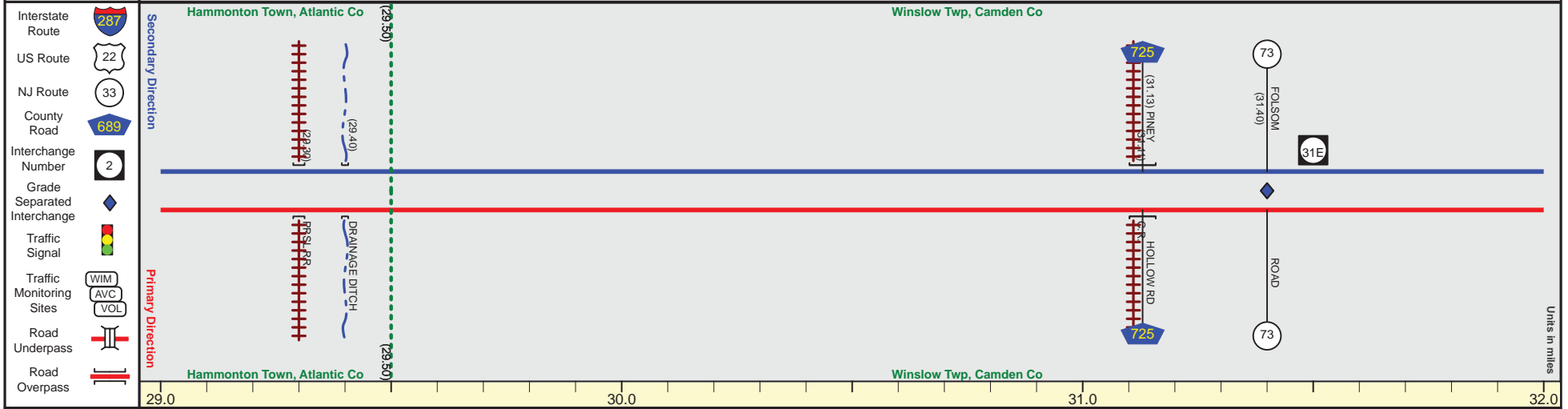
Date last inventoried: August 2014

ATLANTIC CITY EXPRESSWAY (East to West)

Mile Posts: 29.000 - 32.000



Pavement	36	24
Shoulder	10	
Number of Lanes	3	2
Speed Limit	65	
Street Name	Atlantic City Expressway	



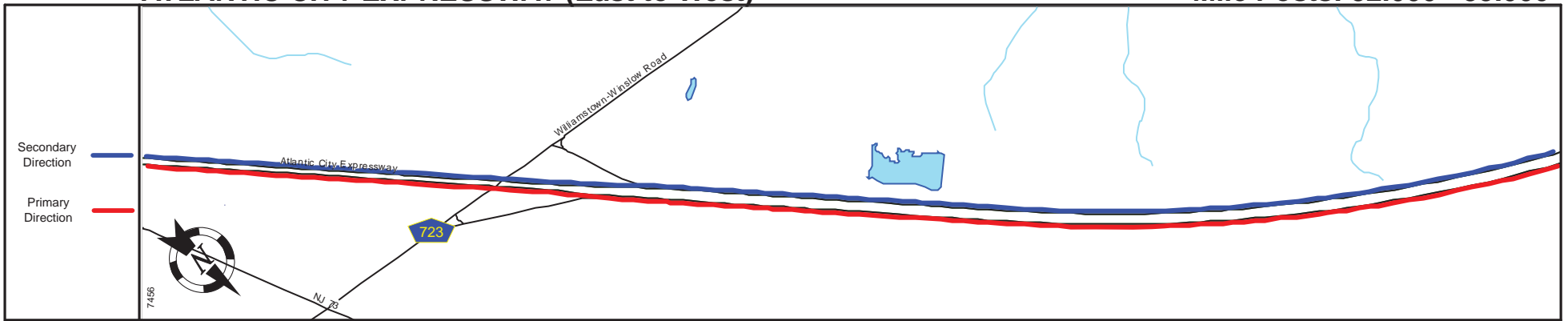
Street Name	Atlantic City Expressway	
Jurisdiction	South Jersey Transportation Authority	
Functional Class	Urban Principal Arterial Freeway/Expressway	Urban Principal Arterial Freeway/Expressway
Federal Aid - NHS Sy	NHS	
Control Section	0100	0400
Speed Limit	65	
Number of Lanes	3	2
Med. Type	Positive	
Med. Width	6	VAR
Pavement	36	24
Shoulder	10	
Traffic Volume		
Traffic Sta. ID		
Structure No.	3502940 350293N,293S	350309S 350309N
Enlarged Views		

SRI = 0000446

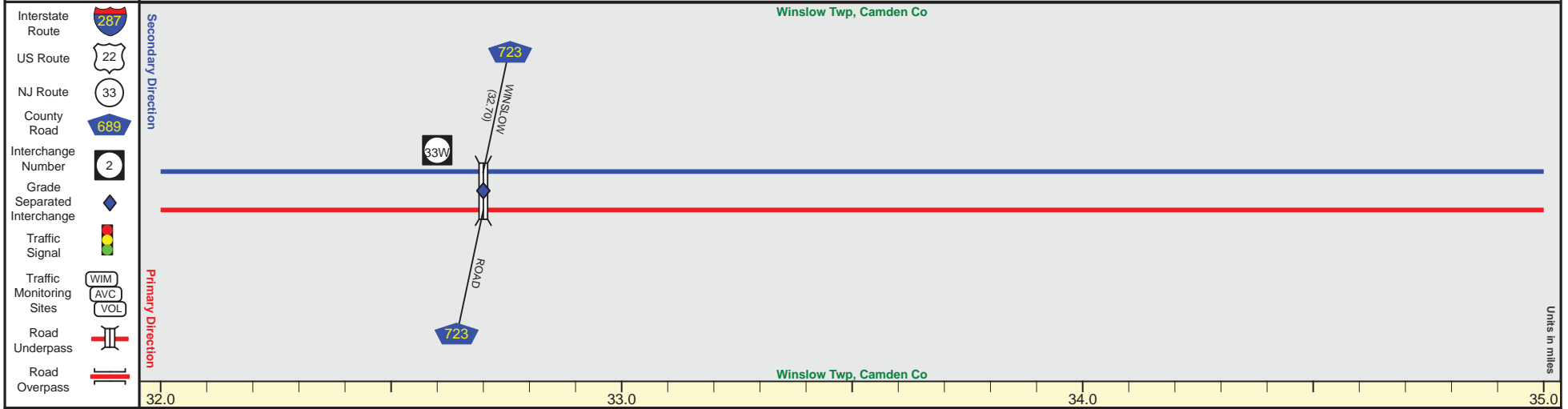
Date last inventoried: August 2014

ATLANTIC CITY EXPRESSWAY (East to West)

Mile Posts: 32.000 - 35.000



Pavement	24
Shoulder	10
Number of Lanes	2
Speed Limit	65
Street Name	Atlantic City Expressway



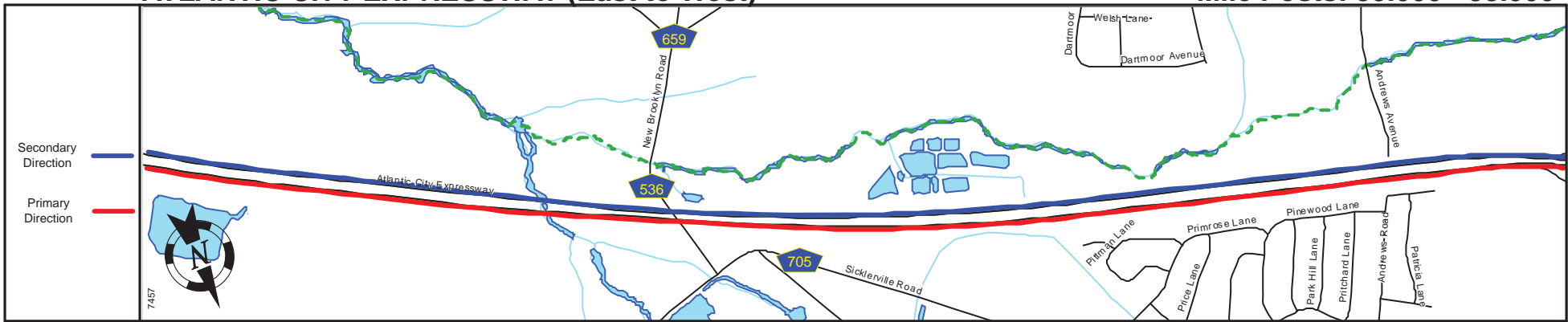
Street Name	Atlantic City Expressway
Jurisdiction	South Jersey Transportation Authority
Functional Class	Urban Principal Arterial Freeway/Expressway
Federal Aid - NHS Sy	NHS
Control Section	0400
Speed Limit	65
Number of Lanes	2
Med. Type	Positive
Med. Width	VAR
Pavement	24
Shoulder	10
Traffic Volume	
Traffic Sta. ID	
Structure No.	N/A
Enlarged Views	

SRI = 0000446__

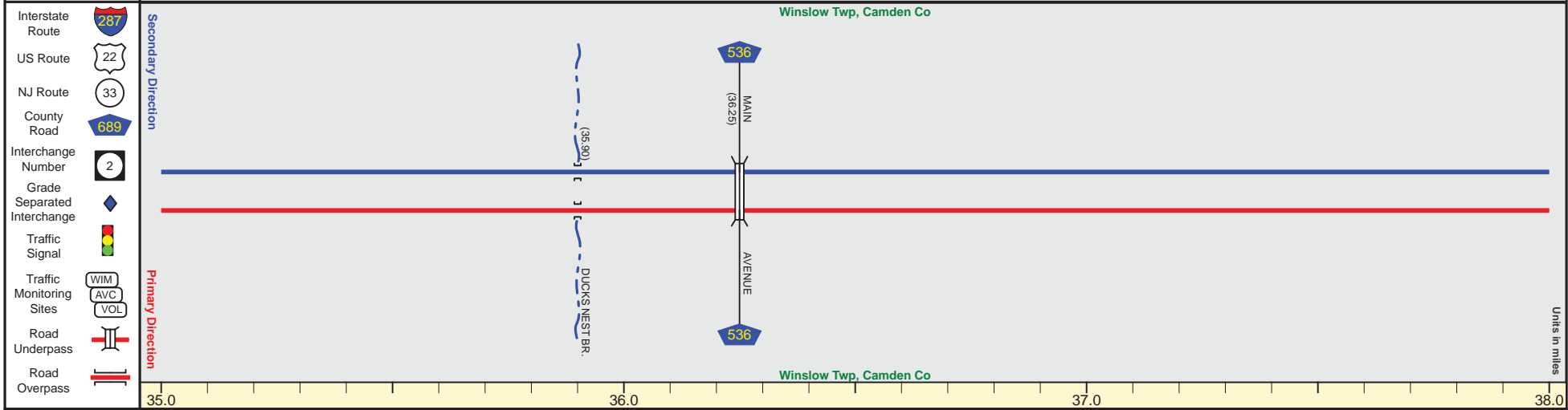
Date last inventoried: August 2014

ATLANTIC CITY EXPRESSWAY (East to West)

Mile Posts: 35.000 - 38.000



Pavement	24
Shoulder	10
Number of Lanes	2
Speed Limit	65
Street Name	Atlantic City Expressway



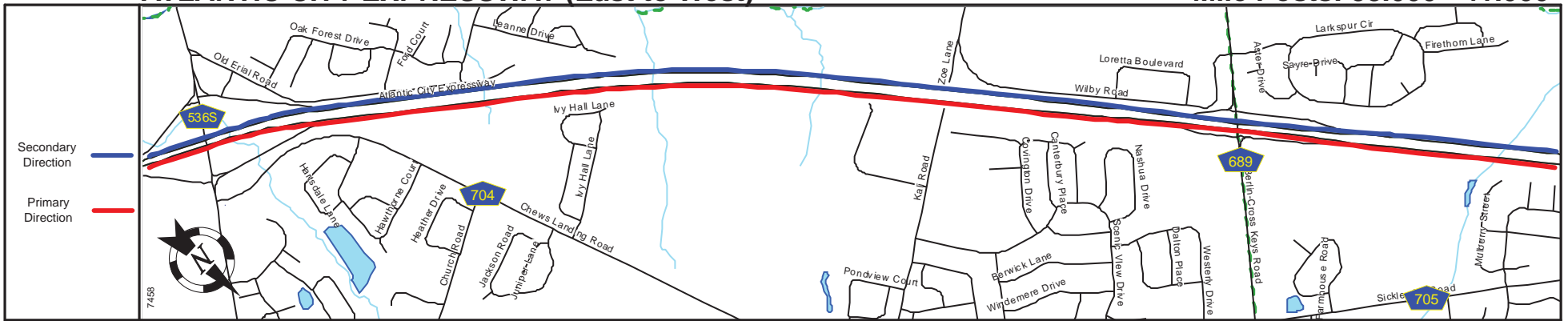
Street Name	Atlantic City Expressway	
Jurisdiction	South Jersey Transportation Authority	
Functional Class	Urban Principal Arterial Freeway/Expressway	
Federal Aid - NHS Sy	NHS	
Control Section	0400	
Speed Limit	65	
Number of Lanes	2	
Med. Type	Positive	
Med. Width	VAR	
Pavement	24	
Shoulder	10	
Traffic Volume	30,202 (2013)	
Traffic Sta. ID	9-4-312	
Structure No.	350359N,359S	N/A
Enlarged Views		

SRI = 0000446__

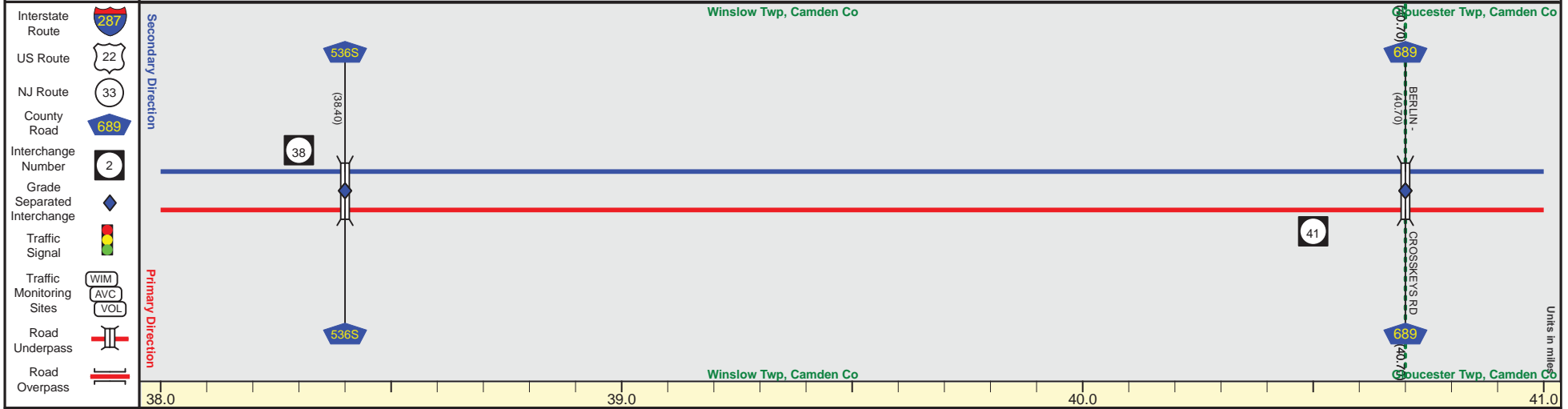
Date last inventoried: August 2014

ATLANTIC CITY EXPRESSWAY (East to West)

Mile Posts: 38.000 - 41.000



Pavement	24
Shoulder	10
Number of Lanes	2
Speed Limit	65
Street Name	Atlantic City Expressway



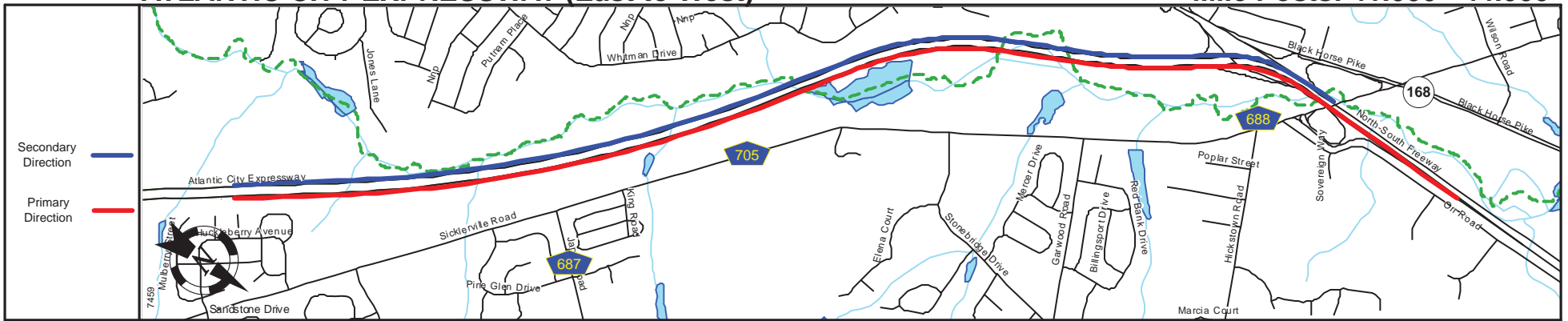
Street Name	Atlantic City Expressway		
Jurisdiction	South Jersey Transportation Authority		
Functional Class	Urban Principal Arterial Freeway/Expressway		
Federal Aid - NHS Sy	NHS		
Control Section	0400		
Speed Limit	65		
Number of Lanes	2		
Med. Type	Positive	Unprotected	Positive
Med. Width	VAR		
Pavement	24		
Shoulder	10		
Traffic Volume			
Traffic Sta. ID			
Structure No.	N/A		N/A
Enlarged Views			

SRI = 0000446__

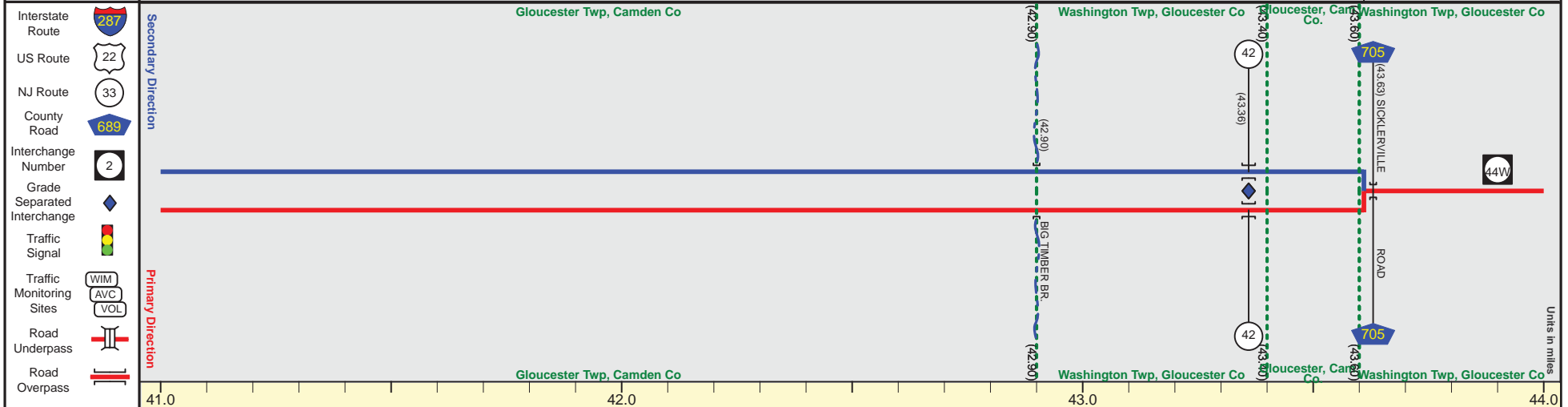
Date last inventoried: August 2014

ATLANTIC CITY EXPRESSWAY (East to West)

Mile Posts: 41.000 - 44.000



Pavement	24
Shoulder	10
Number of Lanes	2
Speed Limit	65
Street Name	Atlantic City Expressway



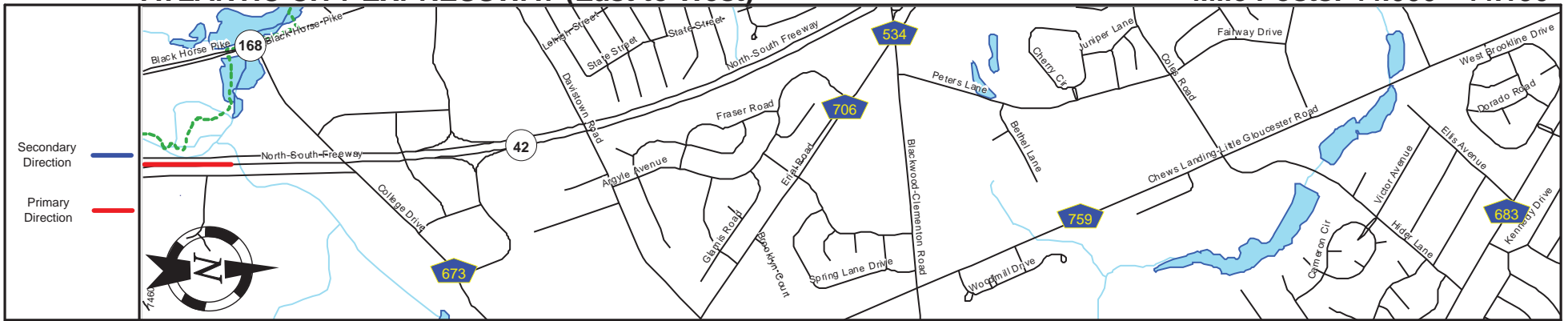
Street Name	Atlantic City Expressway				
Jurisdiction	South Jersey Transportation Authority				
Functional Class	Urban Principal Arterial Freeway/Expressway				
Federal Aid - NHS Sy	NHS				
Control Section	0400		0800	0400	0800
Speed Limit	65				
Number of Lanes	2				
Med. Type	Positive	Unprotected	Positive	Unprotected	Positive
Med. Width	VAR				
Pavement	24				
Shoulder	10				
Traffic Volume	44,692 (2013)				
Traffic Sta. ID	130426				
Structure No.	3504290				
Enlarged Views					

SRI = 0000446__

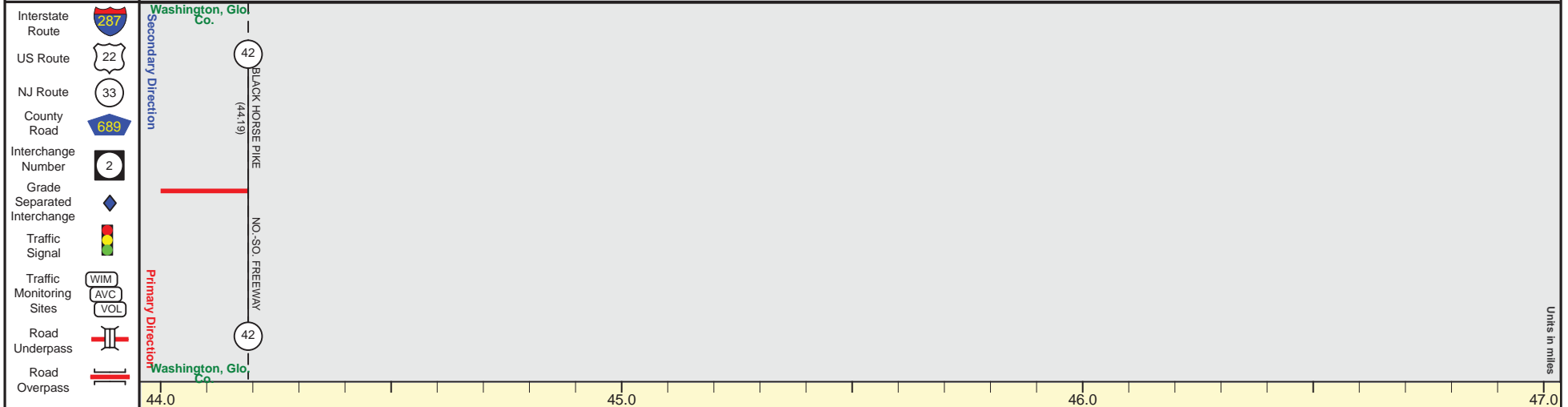
Date last inventoried: August 2014

ATLANTIC CITY EXPRESSWAY (East to West)

Mile Posts: 44.000 - 44.190



Pavement	
Shoulder	
Number of Lanes	
Speed Limit	
Street Name	



Street Name	Atlantic City Expressway
Jurisdiction	South Jersey Transportation Authority
Functional Class	Urban Principal Arterial Freeway/Expressway
Federal Aid - NHS Sys	NHS
Control Section	0800
Speed Limit	65
Number of Lanes	2
Med. Type	Positive
Med. Width	VAR
Pavement	24
Shoulder	10
Traffic Volume	
Traffic Sta. ID	
Structure No.	
Enlarged Views	

SRI = 0000446__

Date last inventoried: August 2014