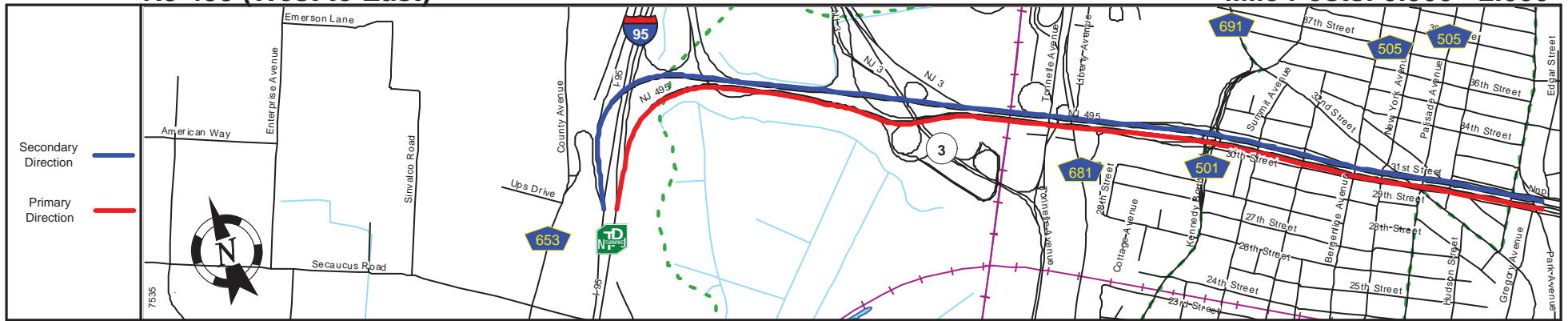
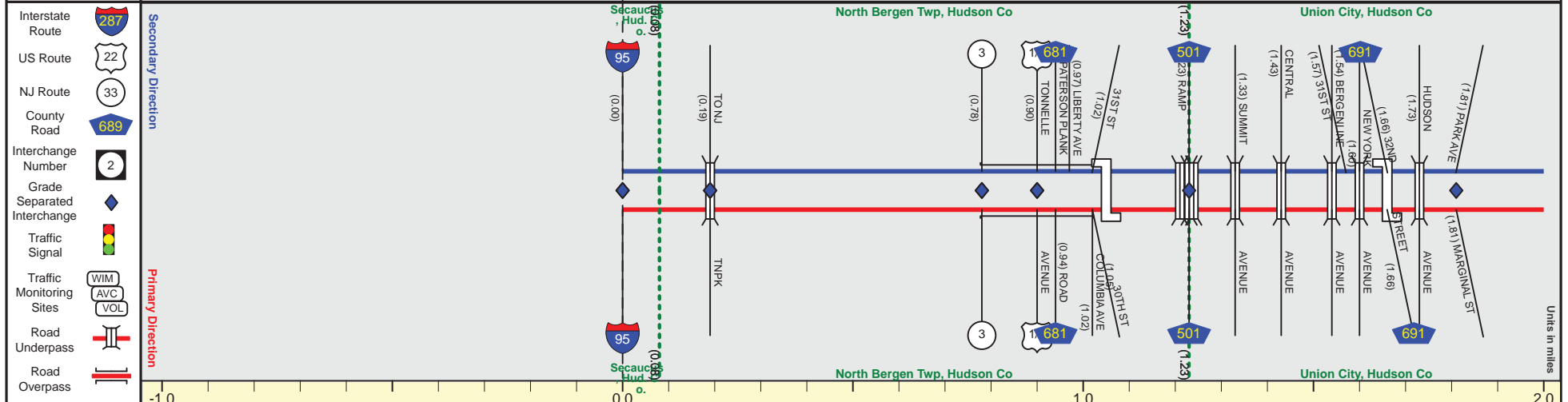


# NJ 495 (West to East)

Mile Posts: 0.000 - 2.000



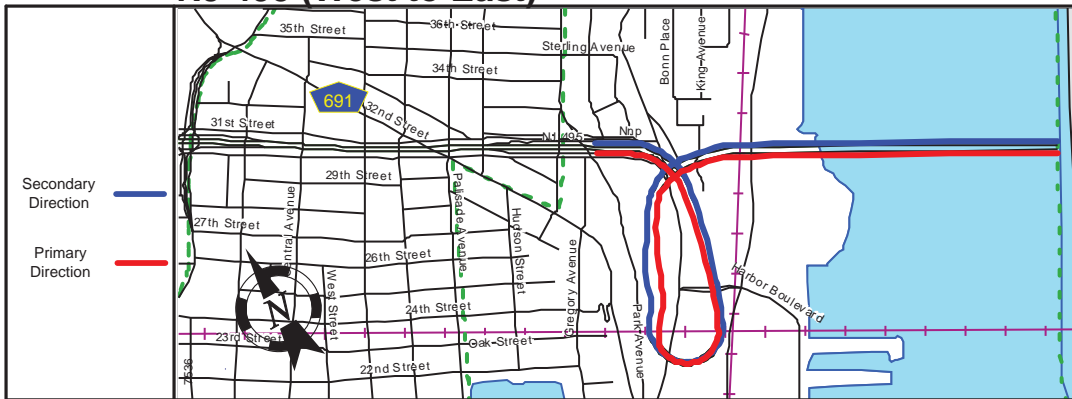
Pavement					
Shoulder					
Number of Lanes	2		3		
Speed Limit	50		40	50	40
Street Name	NJ 495				



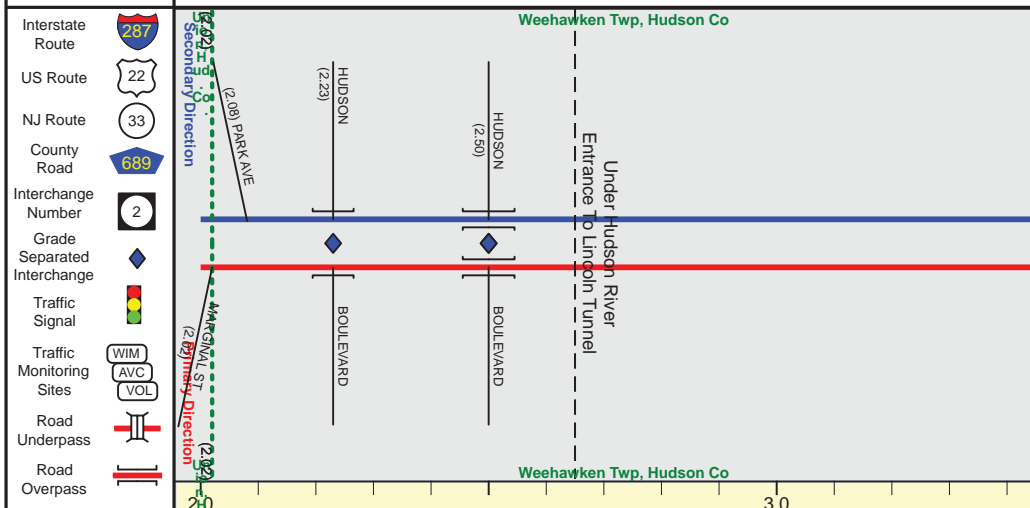
Street Name	NJ 495				
Jurisdiction	New Jersey Turnpike Authority		N.J.D.O.T.		
Functional Class	Urban Principal Arterial Freeway/Expressway				
Federal Aid - NHS Sy	NHS				
Control Section	0916		0917		0900
Speed Limit	50		40	50	40
Number of Lanes	2	3	4		3
Med. Type	Positive				
Med. Width	VAR		4		6
Pavement	24	36	24	48	36
Shoulder	3	12		0	
Traffic Volume	91,024 (2012)				
Traffic Sta. ID	2-4,340				
Structure No.	E112.58A	E112.95C	0917150	0917151	0917153 0917156 0917152 0917154 0917157 0917158 0917160
Enlarged Views	See Enlarged View #47				

SRI = 0000495\_\_

Date last inventoried: June 2014



Pavement	36	+	48
Shoulder	0		
Number of Lanes	3		
Speed Limit	35	+	40
		+	35
Street Name	NJ 495		



Street Name	NJ 495	+	Lincoln Tunnel
Jurisdiction	Port Authority of N.Y. & N.J.		
Functional Class	Urban Principal Arterial Freeway/Expressway		
Federal Aid - NHS Sy	NHS		
Control Section	0900		
Speed Limit	35	+	40
		+	35
Number of Lanes	3		
Med. Type	Positive		
Med. Width	6		
Pavement	36	+	24
Shoulder	0		
Traffic Volume			
Traffic Sta. ID			
Structure No.	380027		N/A
Enlarged Views			

End at NY State Line
End NJ 495 MP=3.45

Units in miles