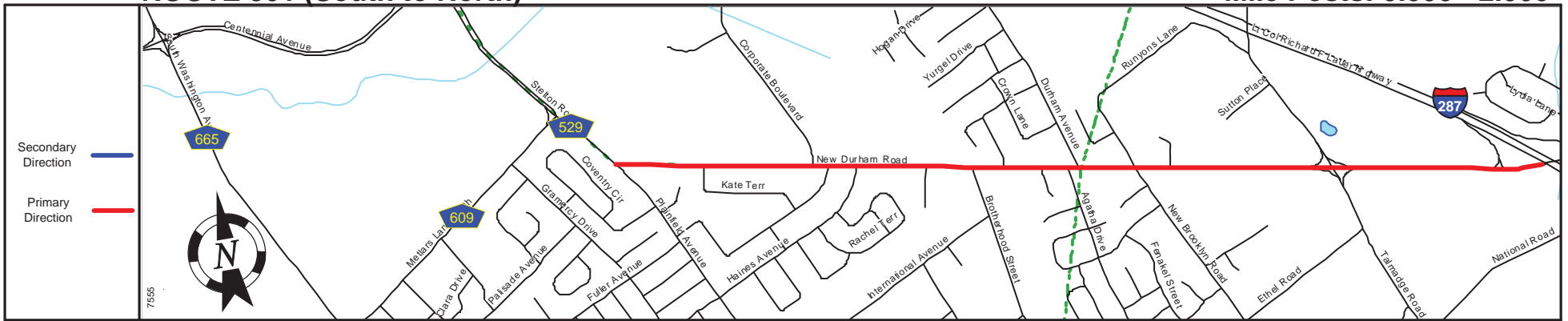
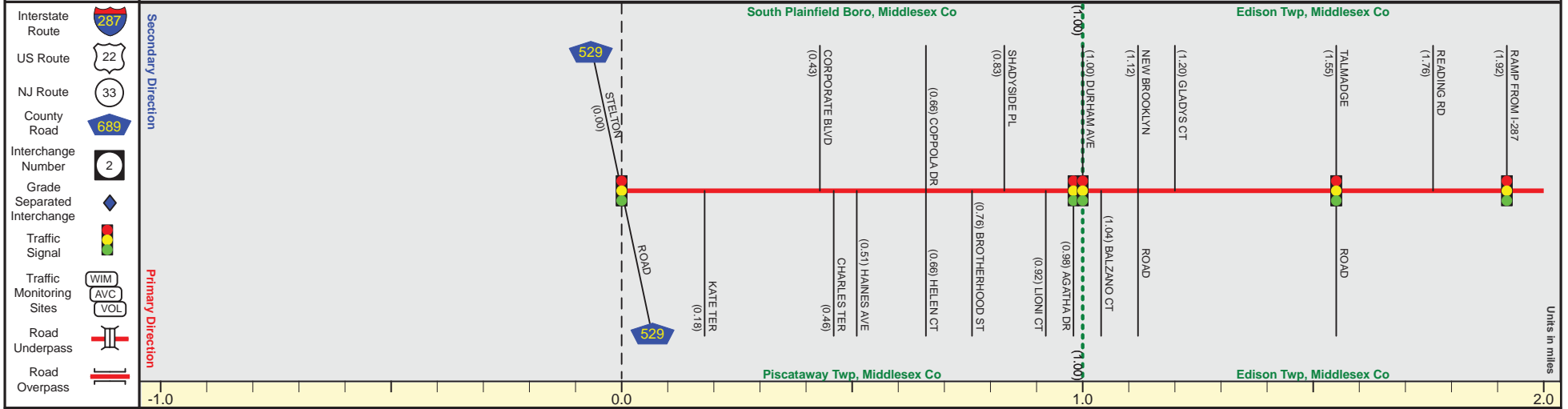


ROUTE 501 (South to North)

Mile Posts: 0.000 - 2.000



Pavement	
Shoulder	
Number of Lanes	
Speed Limit	
Street Name	



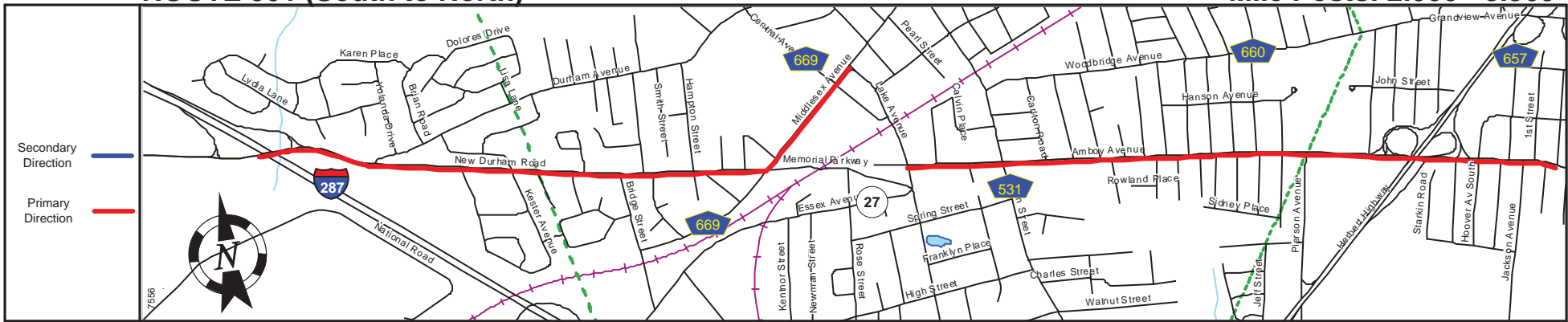
Street Name	New Durham Road					
Jurisdiction	County					
Functional Class	Urban Principal Arterial					
Federal Aid - NHS Sy	NHS					
Control Section	Begin Rt. 501 MF=0.00					
Speed Limit	45					
Number of Lanes	2					
Med. Type	None					
Med. Width	0					
Pavement	28	36	26	36	40	48
Shoulder	8	0		12	6	0
Traffic Volume	20,142,(2012)					
Traffic Sta. ID	091201					
Structure No.						
Enlarged Views						

SRI = 0000501

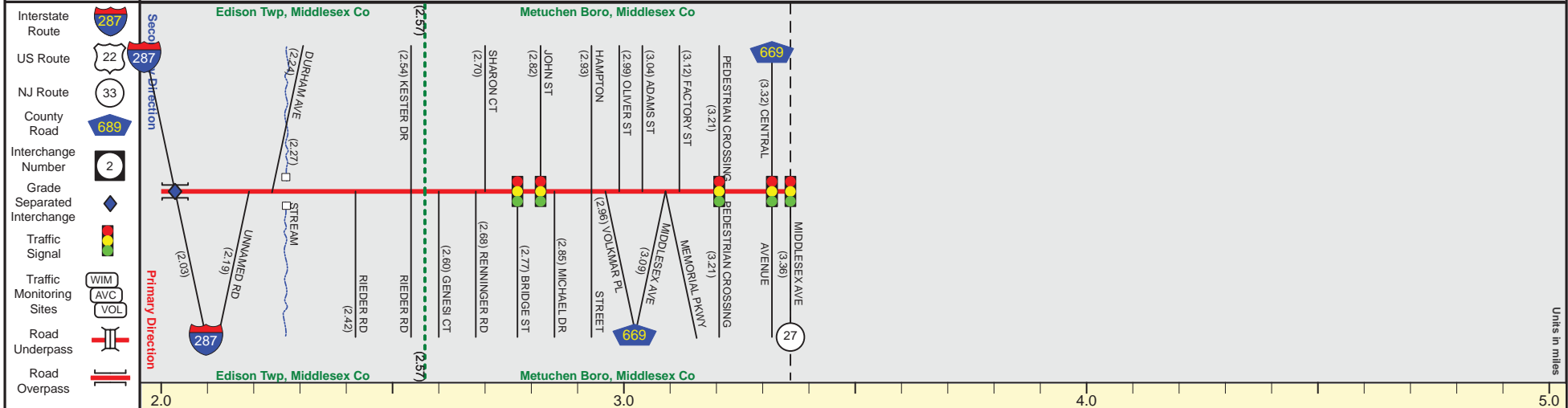
Date last inventoried: November 2012

ROUTE 501 (South to North)

Mile Posts: 2.000 - 3.360



Pavement	
Shoulder	
Number of Lanes	
Speed Limit	
Street Name	



Street Name	New Durham Road	Middlesex Avenue	
Jurisdiction	County		
Functional Class	Urban Principal Arterial		
Federal Aid - NHS Sy	NHS		
Control Section			
Speed Limit	45	35	
Number of Lanes	2		
Med. Type	None		
Med. Width	0		
Pavement	48	40	
Shoulder	0		
Traffic Volume	18,461 (2012)		
Traffic Sta. ID	091202		
Structure No.	1231154	N/A	
Enlarged Views			

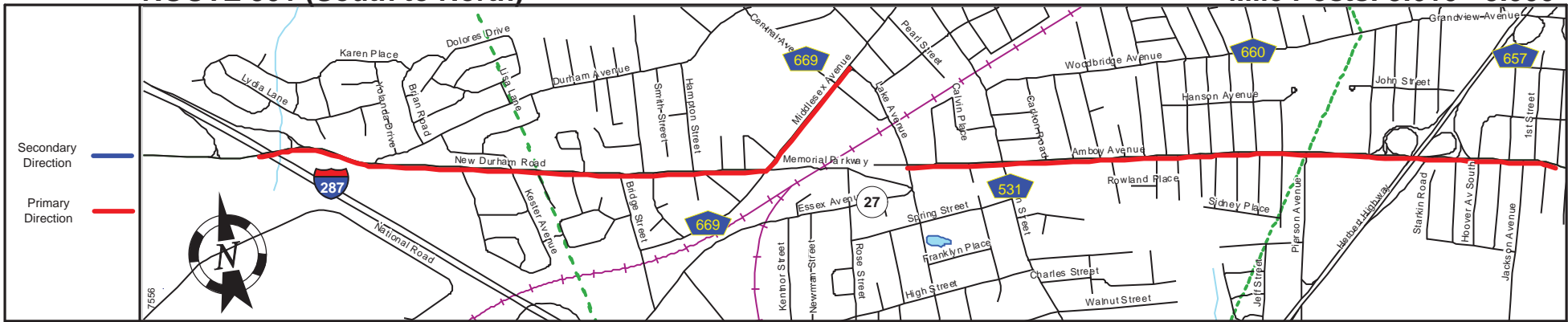
MP 3.36 = Begin Conc. With NJ 27 MP 21.62
 MP 3.36-3.61 See NJ 27 MP 21.62-21.87

SRI = 0000501

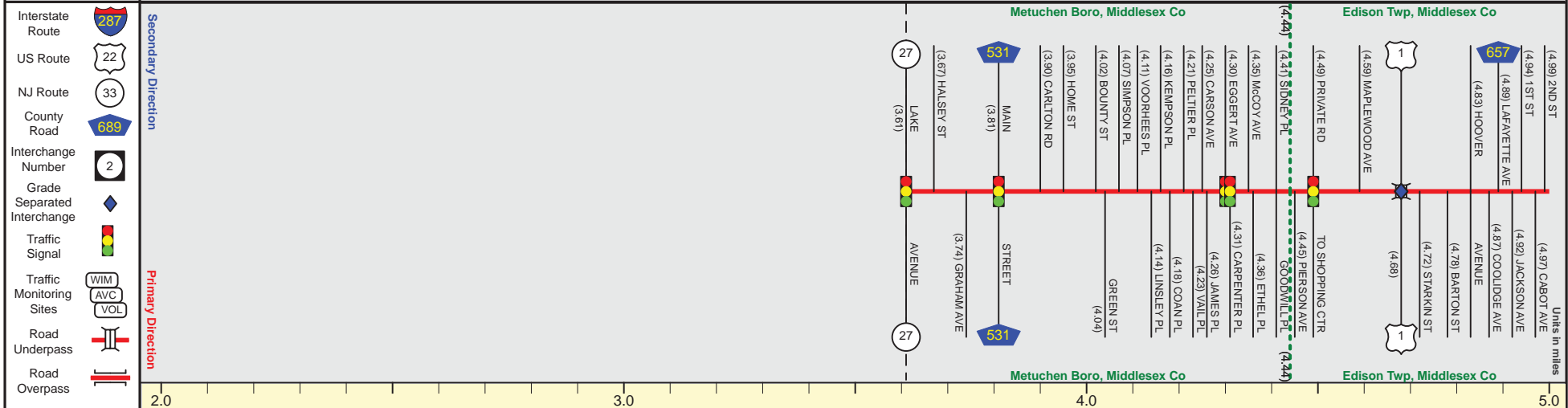
Date last inventoried: November 2012

ROUTE 501 (South to North)

Mile Posts: 3.610 - 5.000



Pavement	
Shoulder	
Number of Lanes	
Speed Limit	
Street Name	



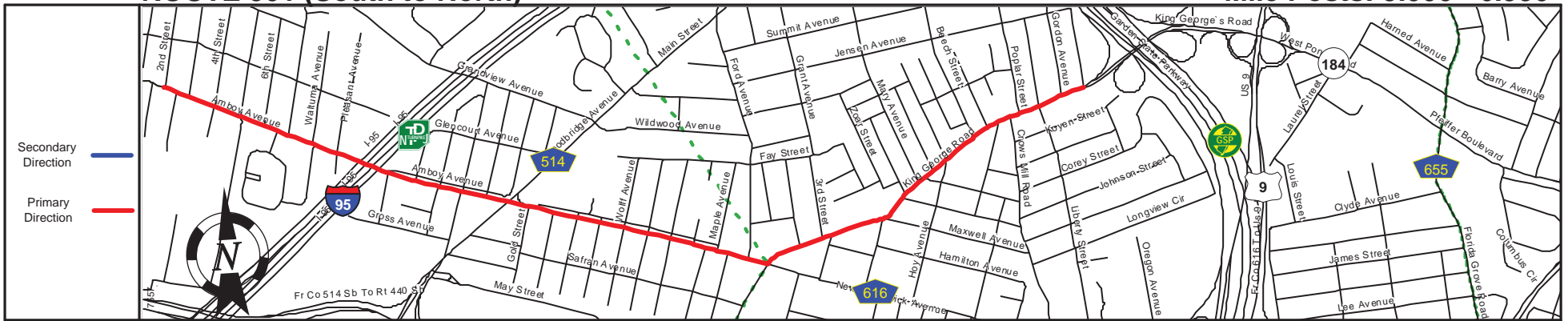
Street Name	Amboy Avenue
Jurisdiction	County
Functional Class	Urban Principal Arterial
Federal Aid - NHS Sy	NHS
Control Section	
Speed Limit	30 + 35 + 25
Number of Lanes	2
Med. Type	None
Med. Width	0
Pavement	40 + 36
Shoulder	0
Traffic Volume	
Traffic Sta. ID	
Structure No.	0202152
Enlarged Views	

SRI = 0000501

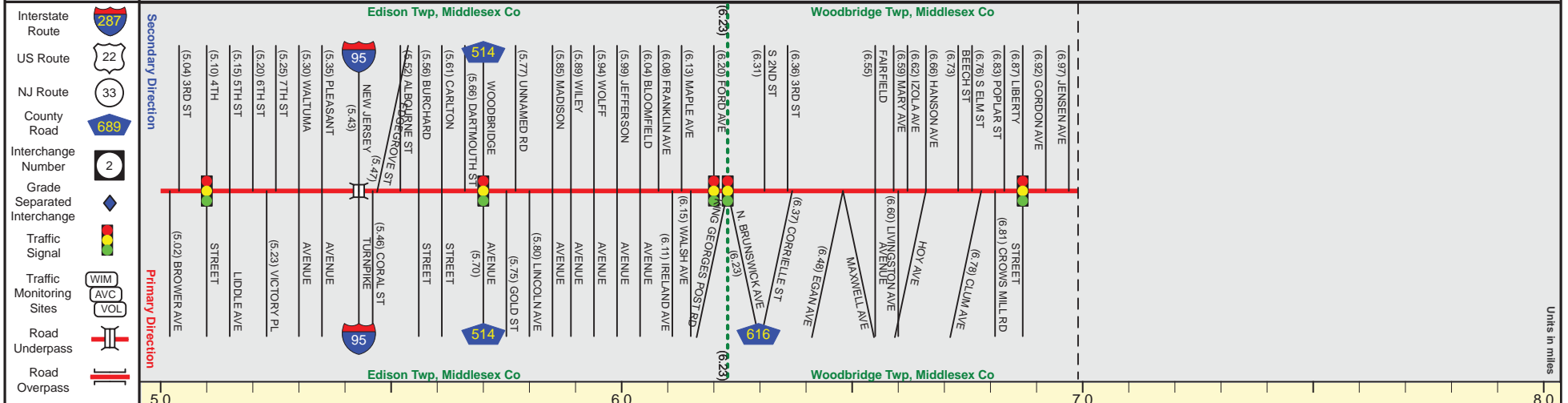
Date last inventoried: November 2012

ROUTE 501 (South to North)

Mile Posts: 5.000 - 6.990



Pavement	
Shoulder	
Number of Lanes	
Speed Limit	
Street Name	

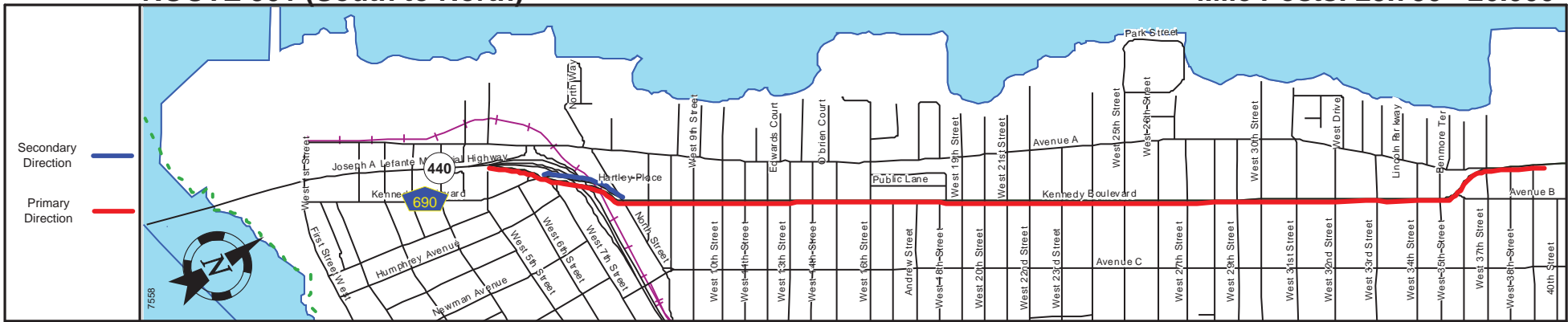


Street Name	Amboy Avenue		King George Road	
Jurisdiction	County			
Functional Class	Urban Principal Arterial			
Federal Aid - NHS Sy	NHS			
Control Section				
Speed Limit	25	35	25	
Number of Lanes	2	3	2	
Med. Type	None			
Med. Width	0			
Pavement	36	40	48	30
Shoulder	0			
Traffic Volume	16,475 (2012)			
Traffic Sta. ID	091203			
Structure No.	N/A			
Enlarged Views				

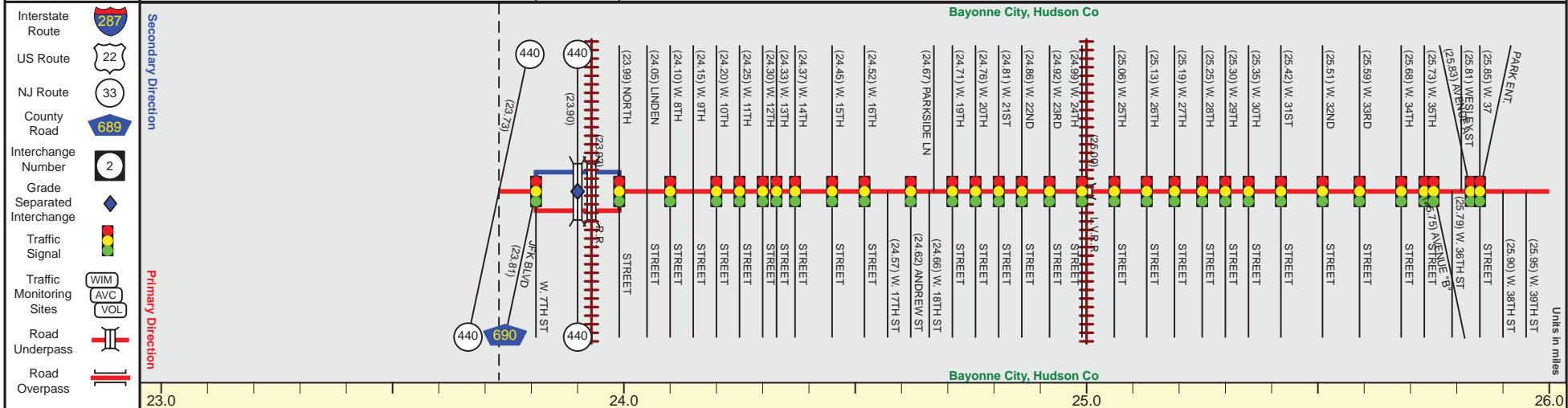
MP 6.22-22.95 See NJ 440, MP 22.95-23.73 See NJ 169 MP 0.000-0.78 MP 6.99-8.22 See NJ 184 MP 0.000-1.23

SRI = 0000501

Date last inventoried: November 2012



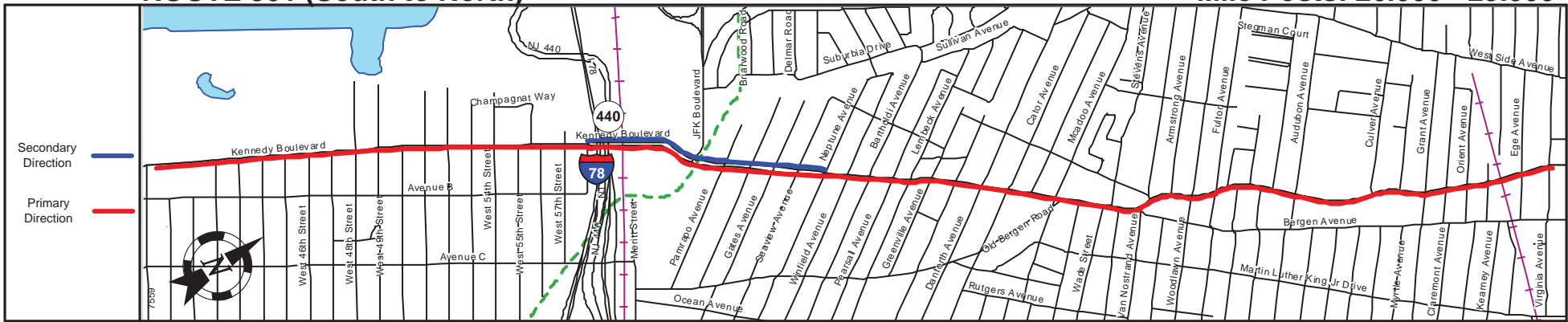
Pavement	28
Shoulder	0
Number of Lanes	2
Speed Limit	25
Street Name	Kennedy Boulevard



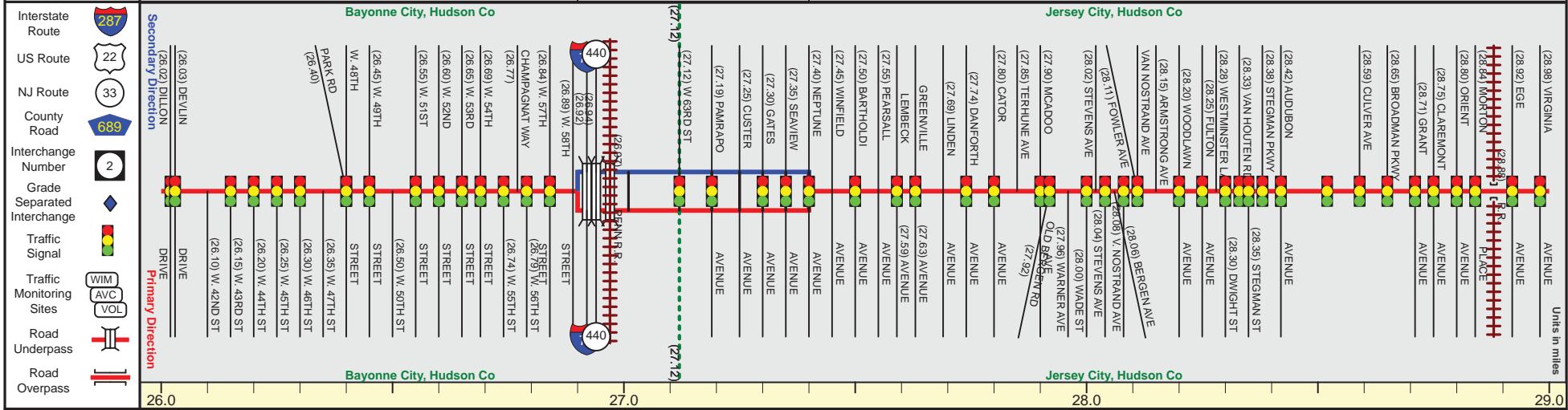
Street Name	Kennedy Boulevard	
Jurisdiction	County	
Functional Class	Urban Minor Arterial	
Federal Aid - NHS Sy	NHS	
Control Section		
Speed Limit	25	
Number of Lanes	1 + 2	4
Med. Type	None Positive	None
Med. Width	0 2	0
Pavement	18 28	60
Shoulder	0	
Traffic Volume		
Traffic Sta. ID		
Structure No.	N/A	
Enlarged Views	N/A	

ROUTE 501 (South to North)

Mile Posts: 26.000 - 29.000



Pavement	28
Shoulder	0
Number of Lanes	2
Speed Limit	25
Street Name	Kennedy Boulevard



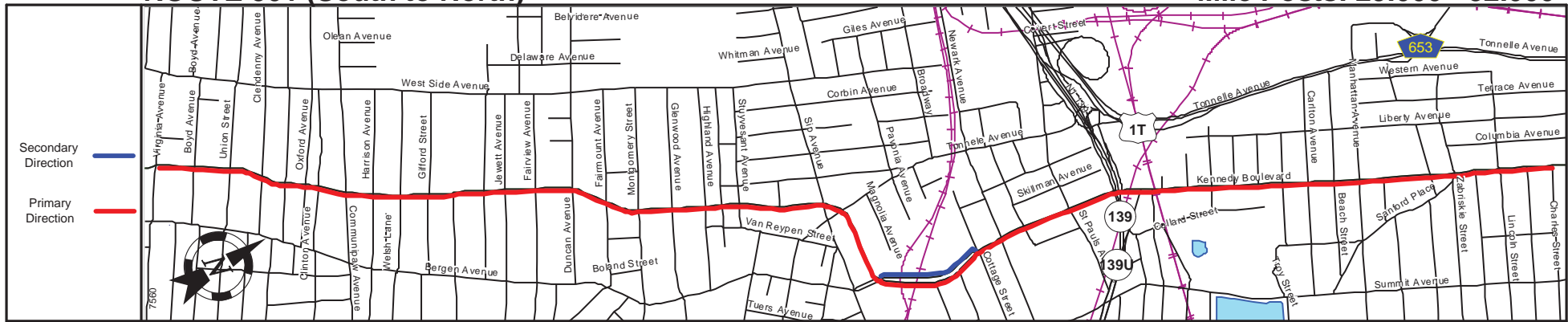
Street Name	Kennedy Boulevard	
Jurisdiction	County	
Functional Class	Urban Minor Arterial	Urban Principal Arterial
Federal Aid - NHS Sy	NHS	
Control Section		
Speed Limit	25	
Number of Lanes	4	4
Med. Type	None	None
Med. Width	0	0
Pavement	60	60
Shoulder	0	
Traffic Volume		
Traffic Sta. ID		
Structure No.	0913155 TPKN3,0Q/N/A	N/A
Enlarged Views		

SRI = 0000501

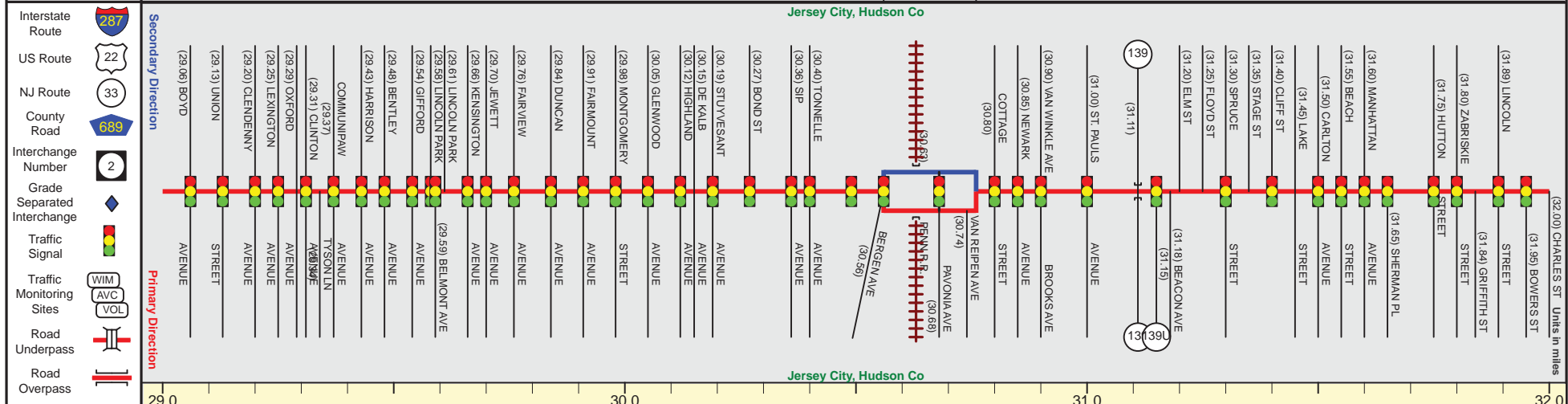
Date last inventoried: November 2012

ROUTE 501 (South to North)

Mile Posts: 29.000 - 32.000



Pavement	30
Shoulder	0
Number of Lanes	4
Speed Limit	25
Street Name	Kennedy Boulevard



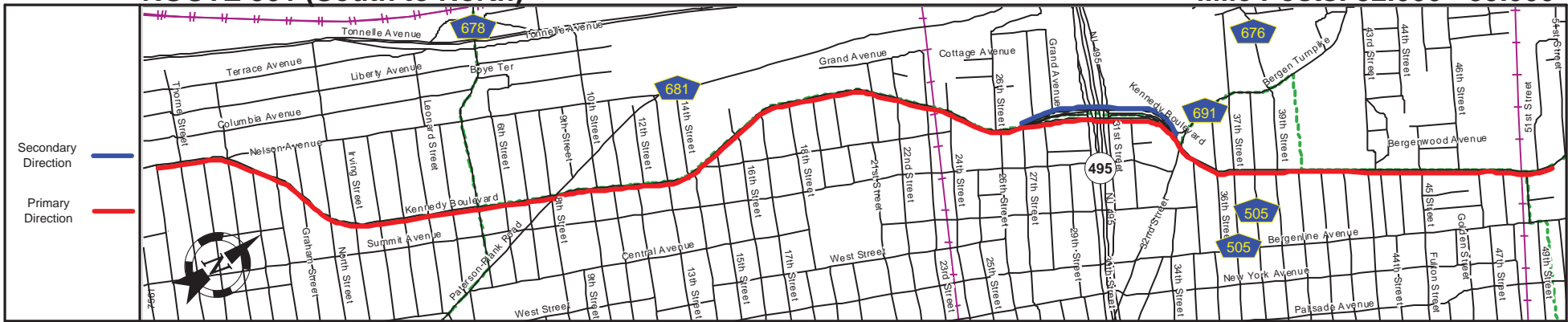
Street Name	Kennedy Boulevard			
Jurisdiction	County			
Functional Class	Urban Principal Arterial			
Federal Aid - NHS Sy	NHS			
Control Section				
Speed Limit	25			
Number of Lanes	4	3	5	4
Med. Type	None	Curbed		None
Med. Width	0	VAR		0
Pavement	60	30		60
Shoulder	0			
Traffic Volume	23,928 (2012)			
Traffic Sta. ID	3-4405			
Structure No.	N/A		N/A	
Enlarged Views				

SRI = 0000501

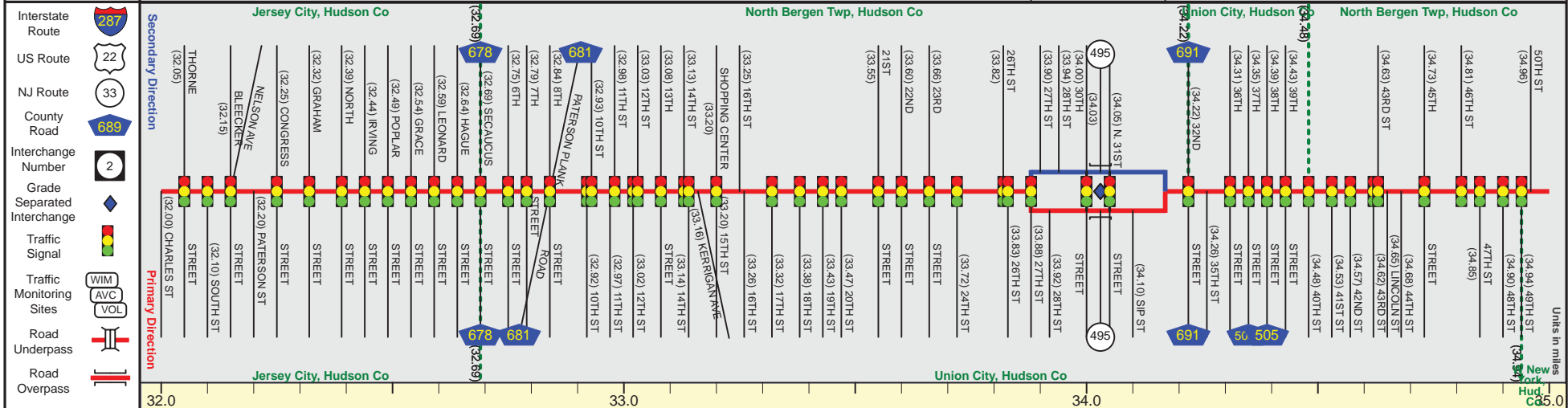
Date last inventoried: November 2012

ROUTE 501 (South to North)

Mile Posts: 32.000 - 35.000



Pavement	30
Shoulder	0
Number of Lanes	2
Speed Limit	25
Street Name	Kennedy Boulevard



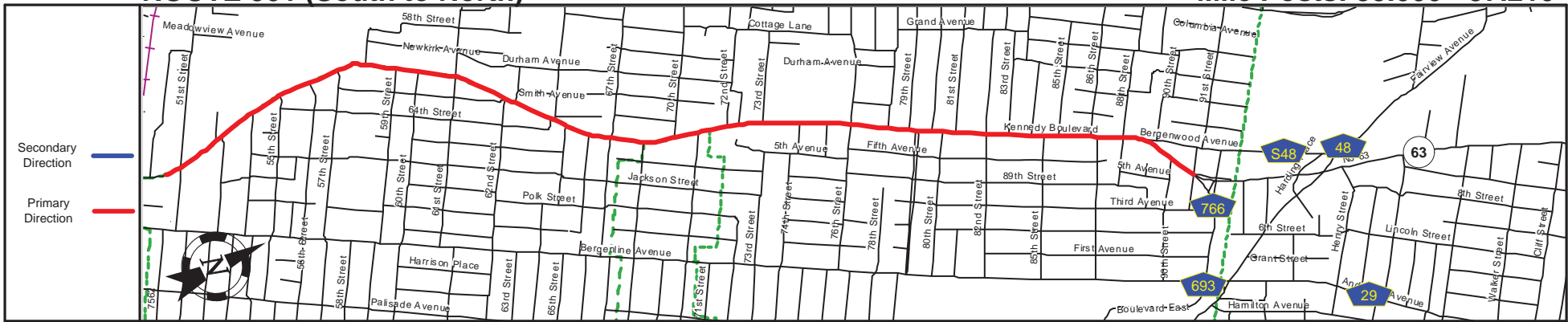
Street Name	Kennedy Boulevard			
Jurisdiction	County			
Functional Class	Urban Principal Arterial			
Federal Aid - NHS Sy	NHS			
Control Section				
Speed Limit	25			
Number of Lanes	4	2	4	
Med. Type	None	Positive	None	
Med. Width	0	VAR	0	
Pavement	60	30	60	
Shoulder	0			
Traffic Volume				
Traffic Sta. ID				
Structure No.	0917154			
Enlarged Views				

SRI = 0000501

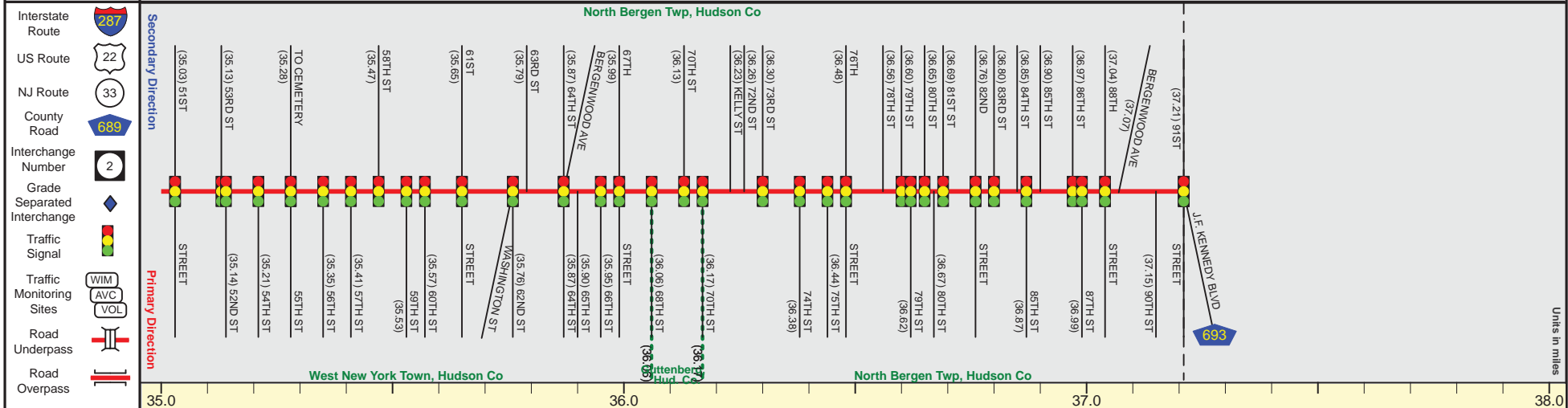
Date last inventoried: November 2012

ROUTE 501 (South to North)

Mile Posts: 35.000 - 37.210



Pavement	
Shoulder	
Number of Lanes	
Speed Limit	
Street Name	



Street Name	Kennedy Boulevard
Jurisdiction	County
Functional Class	Urban Principal Arterial
Federal Aid - NHS Sy	NHS
Control Section	
Speed Limit	25
Number of Lanes	4
Med. Type	None
Med. Width	0
Pavement	60
Shoulder	0
Traffic Volume	
Traffic Sta. ID	
Structure No.	
Enlarged Views	

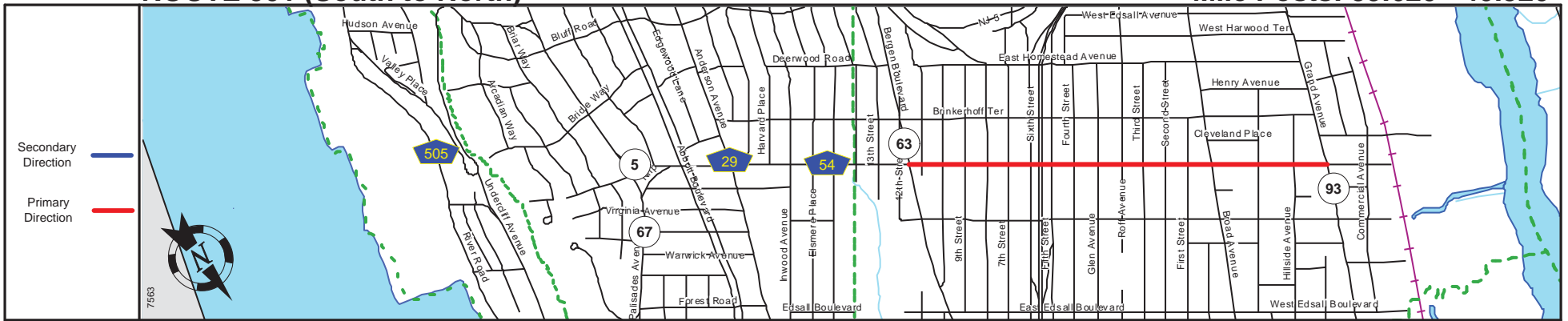
MP 37.21 = Begin Coinc With NJ 63 MP 0.00
 MP 37.21-39.62 See NJ 63 MP 0.00-2.41

SRI = 0000501

Date last inventoried: November 2012

ROUTE 501 (South to North)

Mile Posts: 39.620 - 40.520



Pavement	
Shoulder	
Number of Lanes	
Speed Limit	
Street Name	

Secondary Direction

- Interstate Route
- US Route
- NJ Route
- County Road
- Interchange Number
- Grade Separated Interchange
- Traffic Signal
- Traffic Monitoring Sites
- Road Underpass
- Road Overpass

Primary Direction

Palisades Park Boro, Bergen Co

Palisades Park Boro, Bergen Co

Units in miles

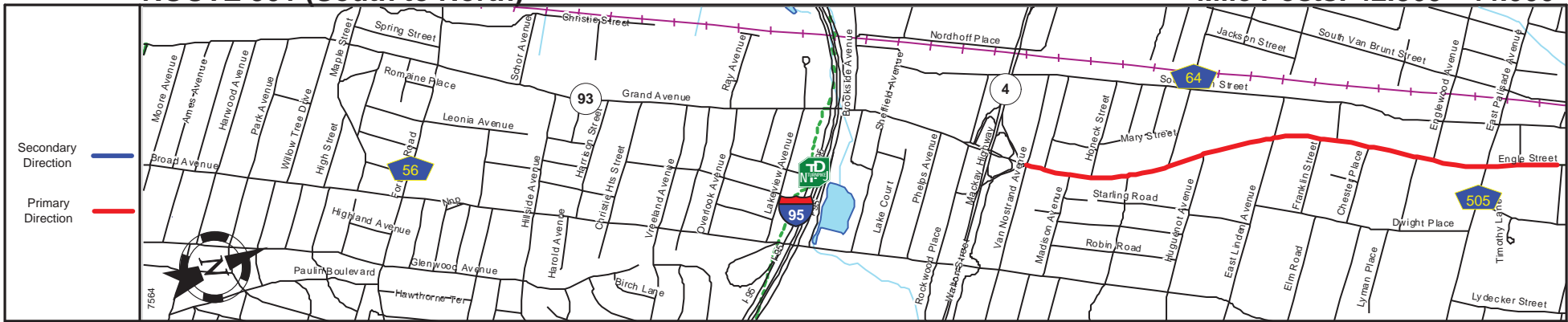
Street Name	East Central Avenue	West Central Avenue
Jurisdiction	County	
Functional Class	Urban Minor Arterial	
Federal Aid - NHS Sy	STP	
Control Section		
Speed Limit	35	30
Number of Lanes	2	
Med. Type	None	
Med. Width	0	
Pavement	36	
Shoulder	0	
Traffic Volume	9,263 (2010)	
Traffic Sta. ID	09Q241	
Structure No.	0222152	
Enlarged Views		

SRI = 0000501

Date last inventoried: November 2012

ROUTE 501 (South to North)

Mile Posts: 42.860 - 44.000



Pavement	
Shoulder	
Number of Lanes	
Speed Limit	
Street Name	



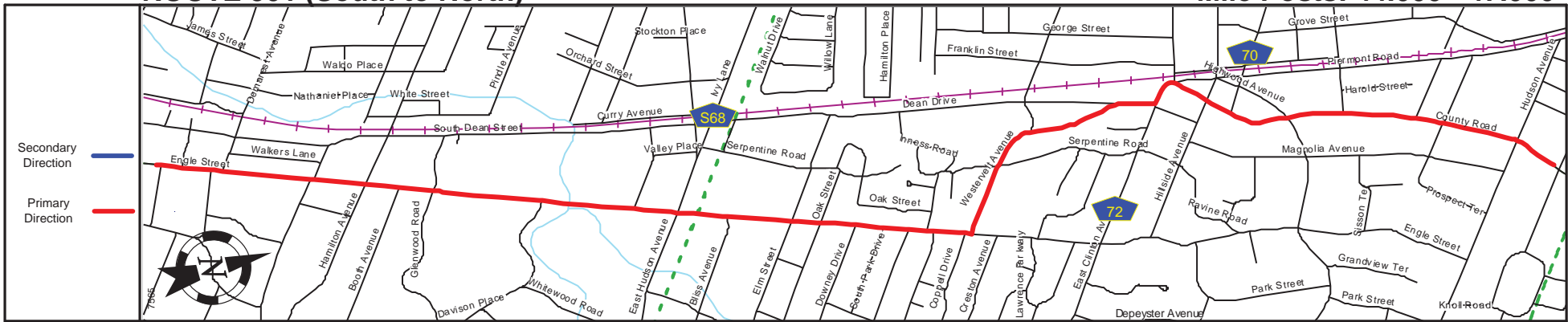
Street Name	Grand Avenue	Engle Street
Jurisdiction	County	
Functional Class	Urban Principal Arterial	
Federal Aid - NHS Sy	NHS	
Control Section		
Speed Limit	35	30
Number of Lanes	2	
Med. Type	None	
Med. Width	0	
Pavement	40	48 + 40
Shoulder	0	
Traffic Volume	16,011 (2011)	
Traffic Sta. ID	2-5-414	
Structure No.		
Enlarged Views		

SRI = 0000501

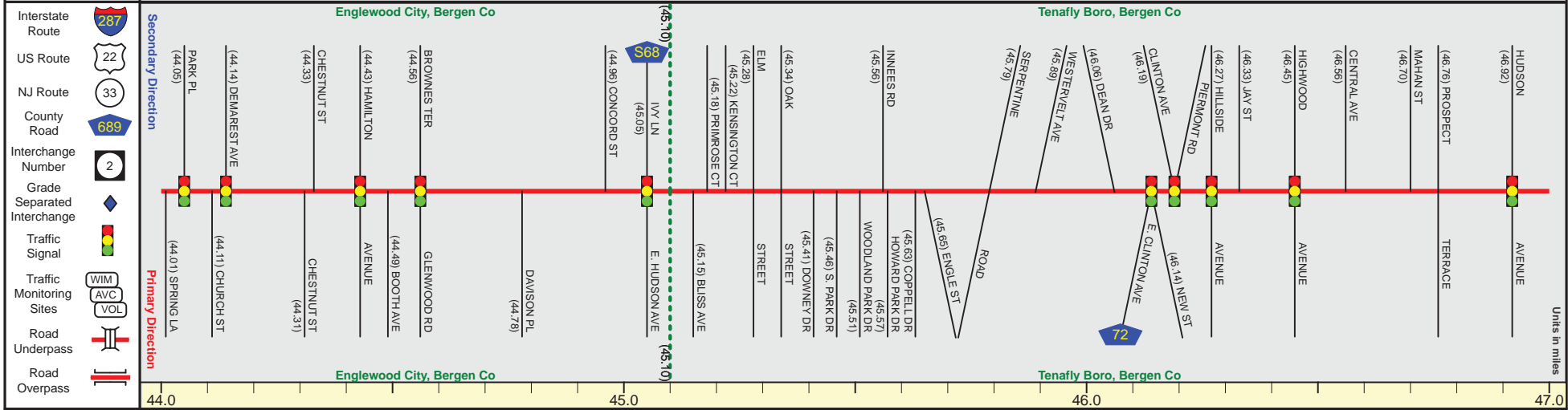
Date last inventoried: November 2012

ROUTE 501 (South to North)

Mile Posts: 44.000 - 47.000



Pavement
Shoulder
Number of Lanes
Speed Limit
Street Name



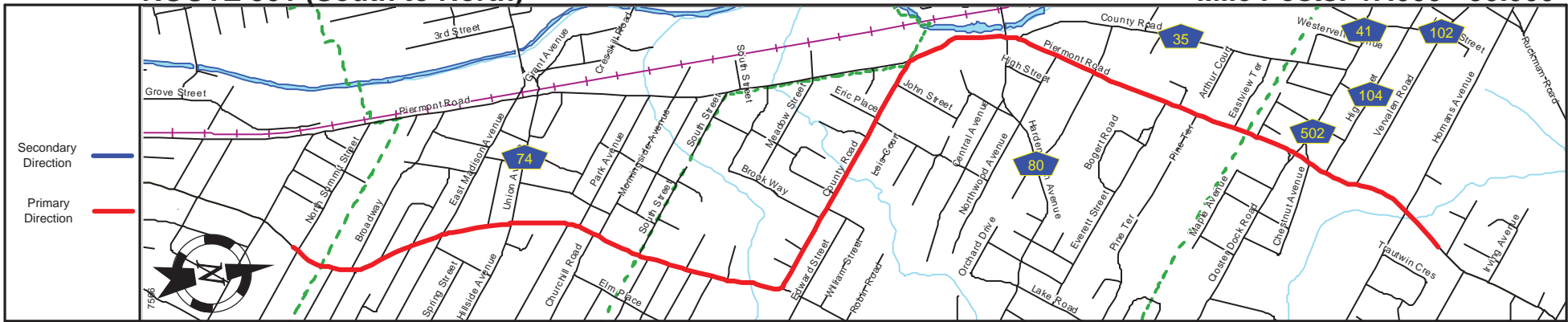
Street Name	Engle Street		Westervelt Avenue		Tuyler Avenue		Dean Drive		County Road								
Jurisdiction	County				County												
Functional Class	Urban Principal Arterial																
Federal Aid - NHS Sy	NHS																
Control Section																	
Speed Limit	30	+	35	+	25	+	30	+	35								
Number of Lanes					2												
Med. Type	None																
Med. Width	0																
Pavement	40		+	36		+	30	+	36	+	32	+	60	+	40	+	32
Shoulder	0																
Traffic Volume	10,153 (2012)																
Traffic Sta. ID	2-5-415																
Structure No.																	
Enlarged Views																	

SRI = 0000501

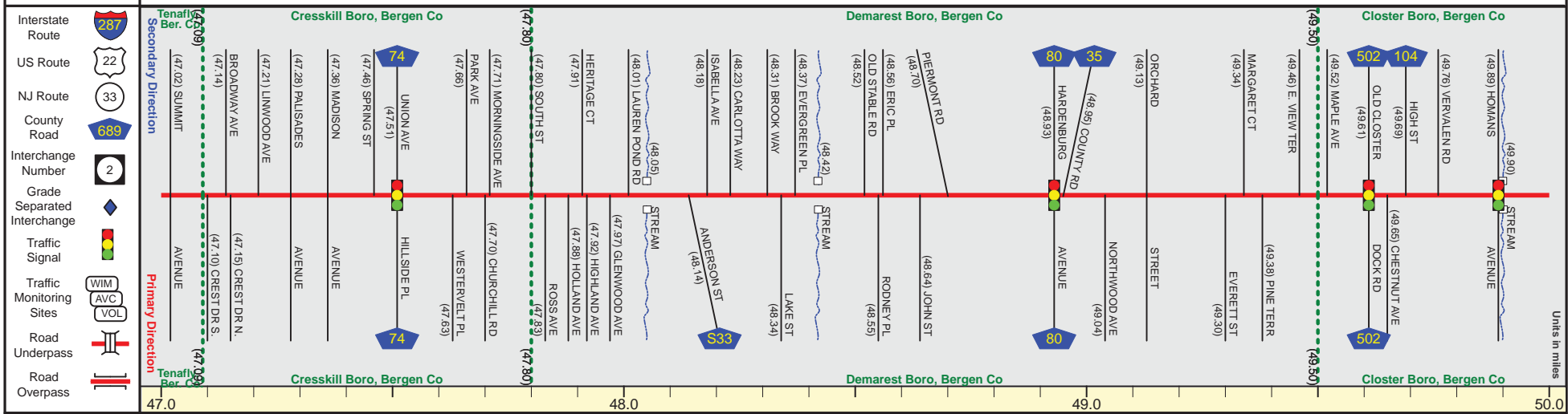
Date last inventoried: November 2012

ROUTE 501 (South to North)

Mile Posts: 47.000 - 50.000



Pavement	
Shoulder	
Number of Lanes	
Speed Limit	
Street Name	



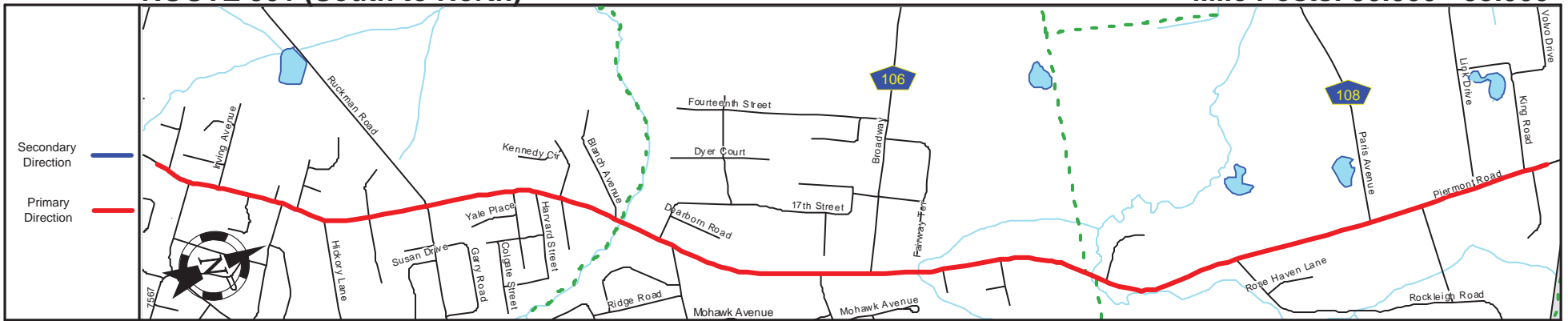
Street Name	County Road		Piermont Road	
Jurisdiction	County			
Functional Class	Urban Principal Arterial			
Federal Aid - NHS Sy	NHS			
Control Section				
Speed Limit	35		40	
Number of Lanes		2		3
Med. Type	None			
Med. Width	0			
Pavement	32		24	32
Shoulder	0		1	
Traffic Volume			12,188 (2014)	
Traffic Sta. ID			2-5-417	
Structure No.	N/A	N/A		N/A
Enlarged Views				

SRI = 0000501

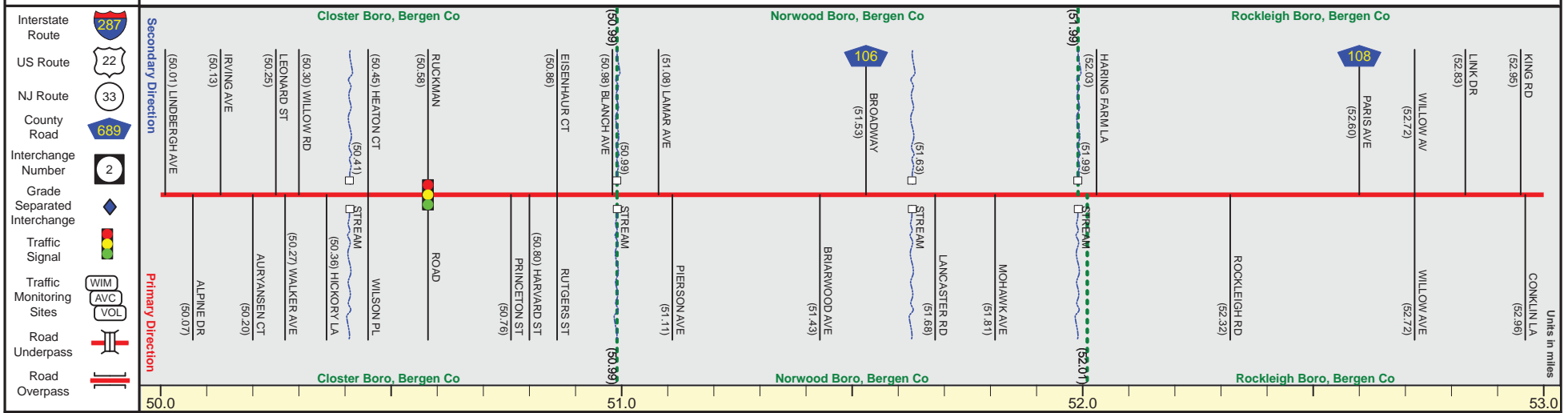
Date last inventoried: November 2012

ROUTE 501 (South to North)

Mile Posts: 50.000 - 53.000



Pavement	
Shoulder	
Number of Lanes	
Speed Limit	
Street Name	



Street Name	Piermont Road	
Jurisdiction	County	
Functional Class	Urban Principal Arterial	
Federal Aid - NHS Sy	NHS	
Control Section		
Speed Limit	40	
Number of Lanes	3 +	2
Med. Type	None	
Med. Width	0	
Pavement	32	24
Shoulder	1	
Traffic Volume	8,857 (2011)	
Traffic Sta. ID	2-5-418	
Structure No.	N/A	N/A
Enlarged Views		

SRI = 0000501

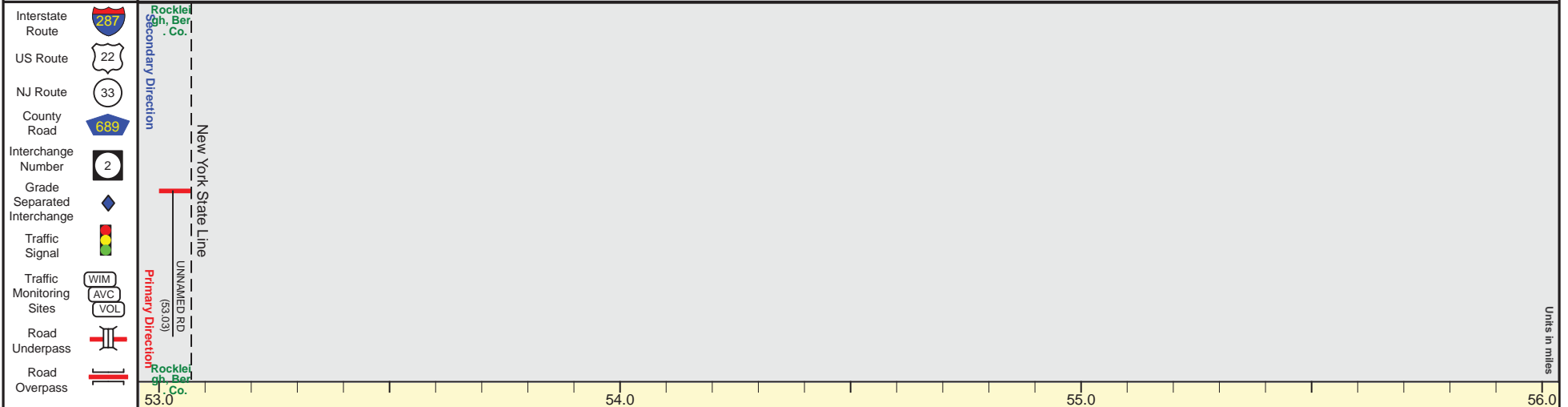
Date last inventoried: November 2012

ROUTE 501 (South to North)

Mile Posts: 53.000 - 53.070



Pavement	
Shoulder	
Number of Lanes	
Speed Limit	
Street Name	



Street Name	Piermont Road
Jurisdiction	County
Functional Class	Urban Principal Arterial
Federal Aid - NHS Sy	NHS
Control Section	
Speed Limit	40
Number of Lanes	2
Med. Type	None
Med. Width	0
Pavement	24
Shoulder	1
Traffic Volume	
Traffic Sta. ID	
Structure No.	
Enlarged Views	

SRI = 0000501__

Date last inventoried: November 2012