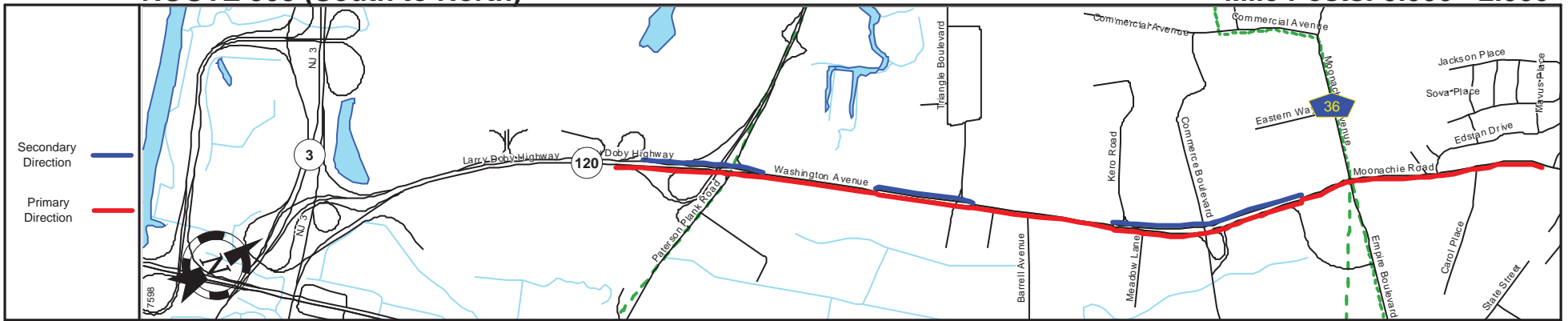
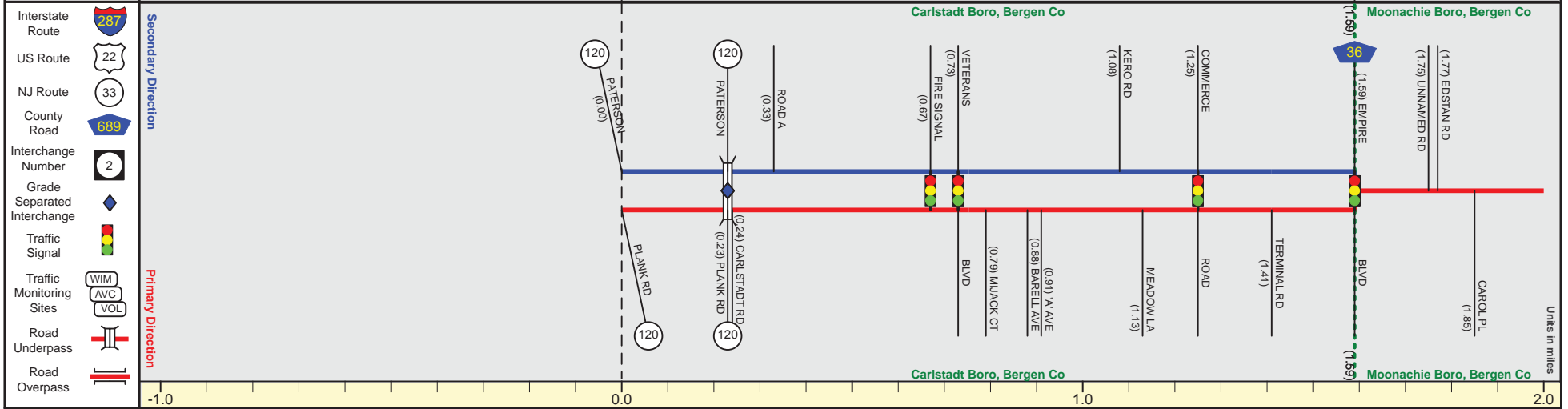


ROUTE 503 (South to North)

Mile Posts: 0.000 - 2.000



Pavement	26
Shoulder	0
Number of Lanes	2
Speed Limit	40
Street Name	Washington Avenue



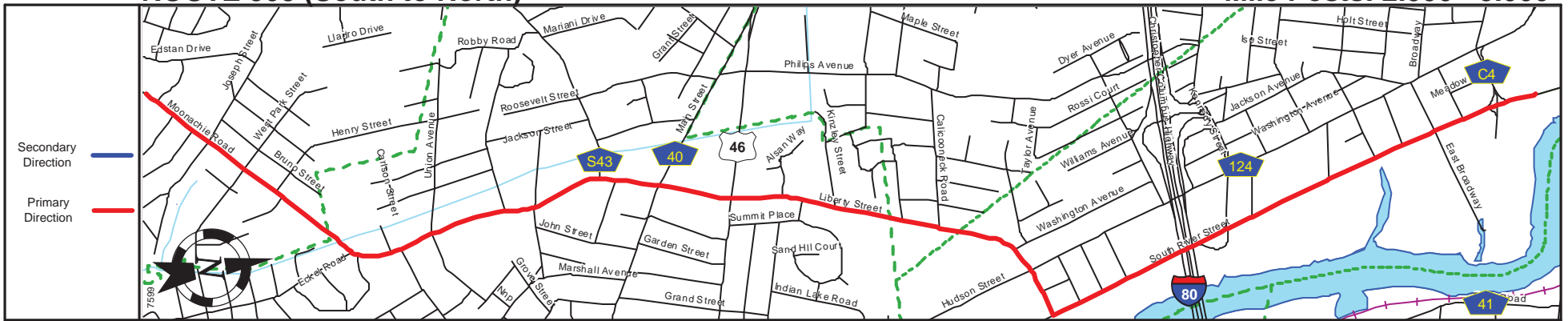
Street Name	Washington Avenue		Moonachie Road	
Jurisdiction	County			
Functional Class	Urban Principal Arterial			
Federal Aid - NHS Sy	NHS			
Control Section	Begin Rt. 503 MF=0.00			
Speed Limit	40		35	
Number of Lanes	2		2	
Med. Type	Positive	Painted/Unprotected	Positive	Painted/Unprotected
Med. Width	4	6	4	6
Pavement	26			
Shoulder	0			
Traffic Volume	17,531 (2010)			
Traffic Sta. ID	090217			
Structure No.	0219152			
Enlarged Views				

SRI = 0000503__

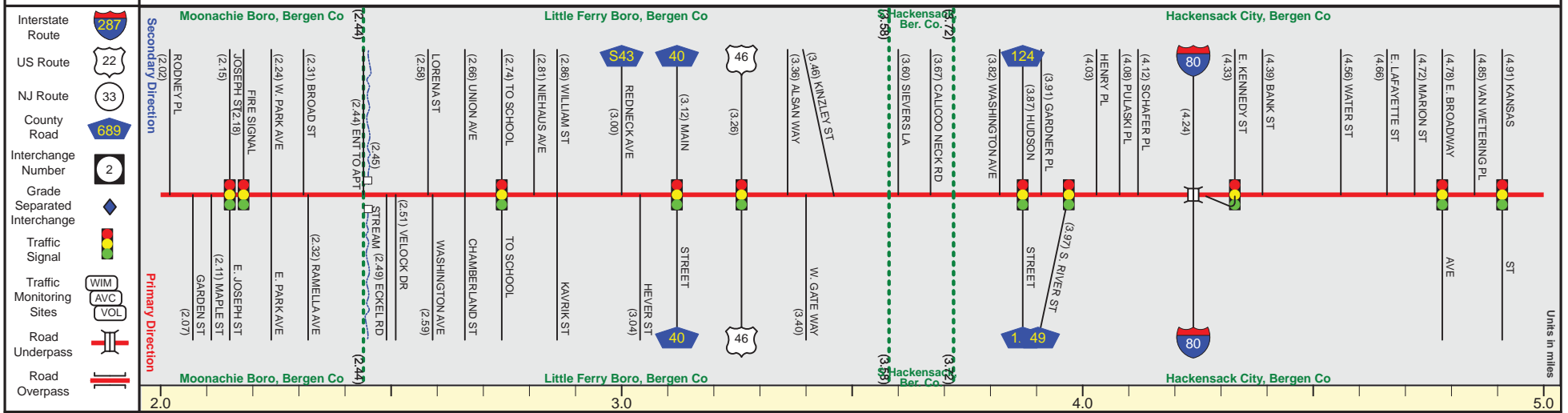
Date last inventoried: June 2012

ROUTE 503 (South to North)

Mile Posts: 2.000 - 5.000



Pavement
Shoulder
Number of Lanes
Speed Limit
Street Name



Street Name	Moonachie Road	Liberty Street	Moonachie Road	East Moonachie Road	South River Street
Jurisdiction	County				
Functional Class	Urban Principal Arterial				
Federal Aid - NHS Sy	NHS				
Control Section					
Speed Limit	35	30	35	30	45
Number of Lanes	2		4		
Med. Type	None				
Med. Width	0				
Pavement	34	30	24	26	48
Shoulder	0		2		
Traffic Volume					
Traffic Sta. ID					
Structure No.	N/A				
Enlarged Views					

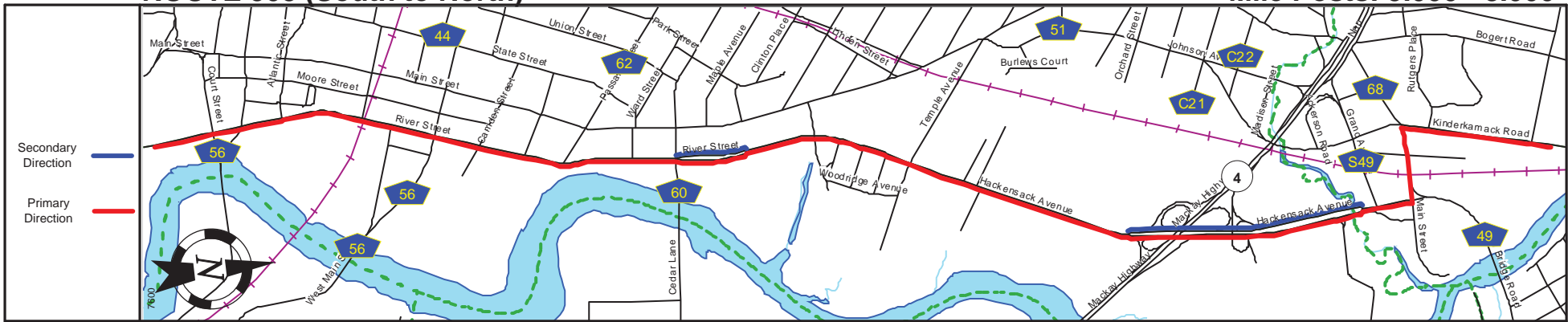
SRI = 0000503

Date last inventoried: June 2012

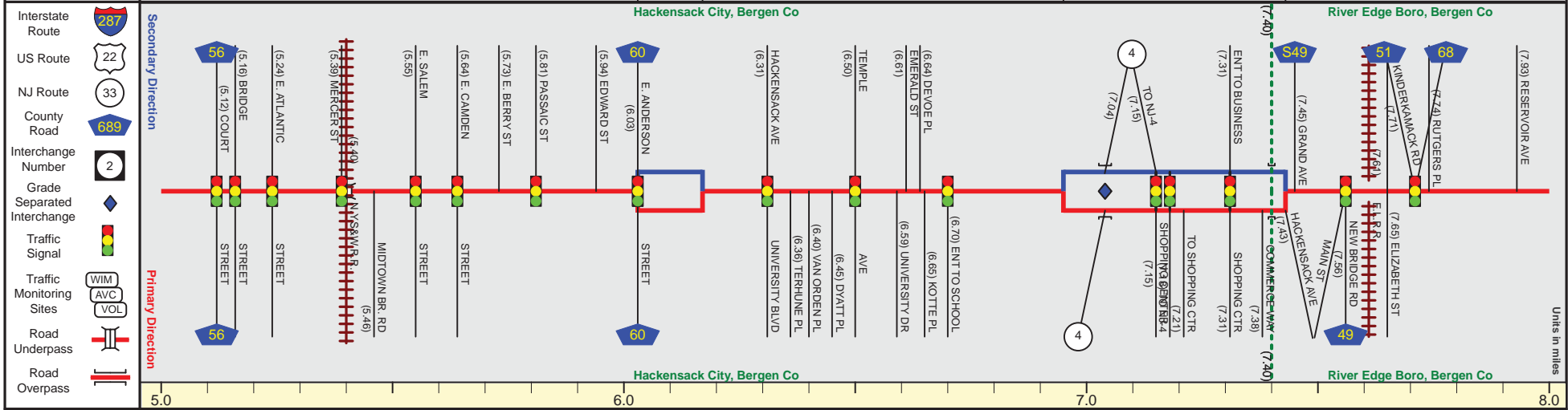
0226164

ROUTE 503 (South to North)

Mile Posts: 5.000 - 8.000



Pavement	26	26
Shoulder	0	0
Number of Lanes	2	2
Speed Limit	35	40
Street Name	River Street	Hackensack Avenue



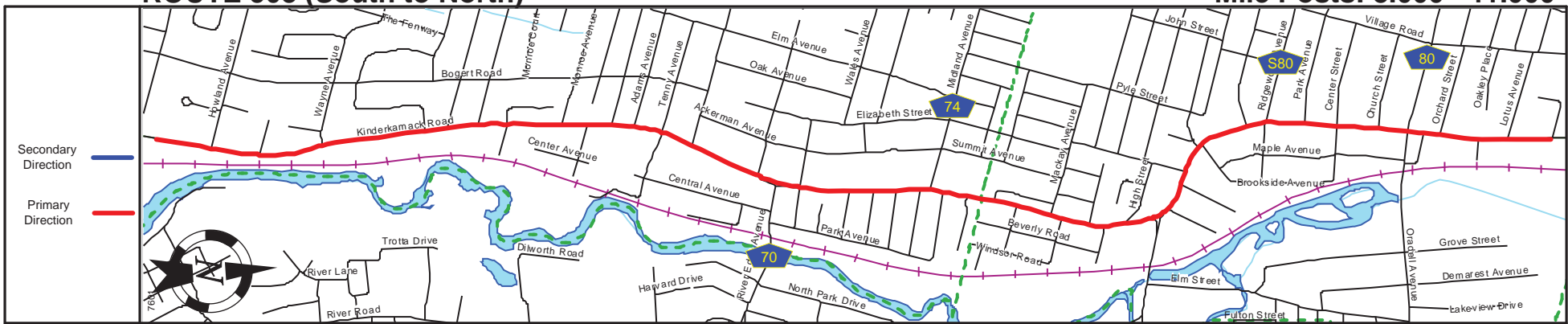
Street Name	South River Street	River Street	Hackensack Avenue	Main Street	Kinderkamack Road
Jurisdiction	County				
Functional Class	Urban Principal Arterial				
Federal Aid - NHS Sy	NHS				
Control Section					
Speed Limit	40	30	35	40	35
Number of Lanes		4	2	4	2
Med. Type		None	Curbed	None	Curbed
Med. Width		0	VAR	0	4
Pavement	60	48	26	48	26
Shoulder			0		
Traffic Volume				34,434 (2011)	20,861 (2011)
Traffic Sta. ID				2-4-407	2-4-408
Structure No.	N/A			0206165	N/A
Enlarged Views					

SRI = 0000503

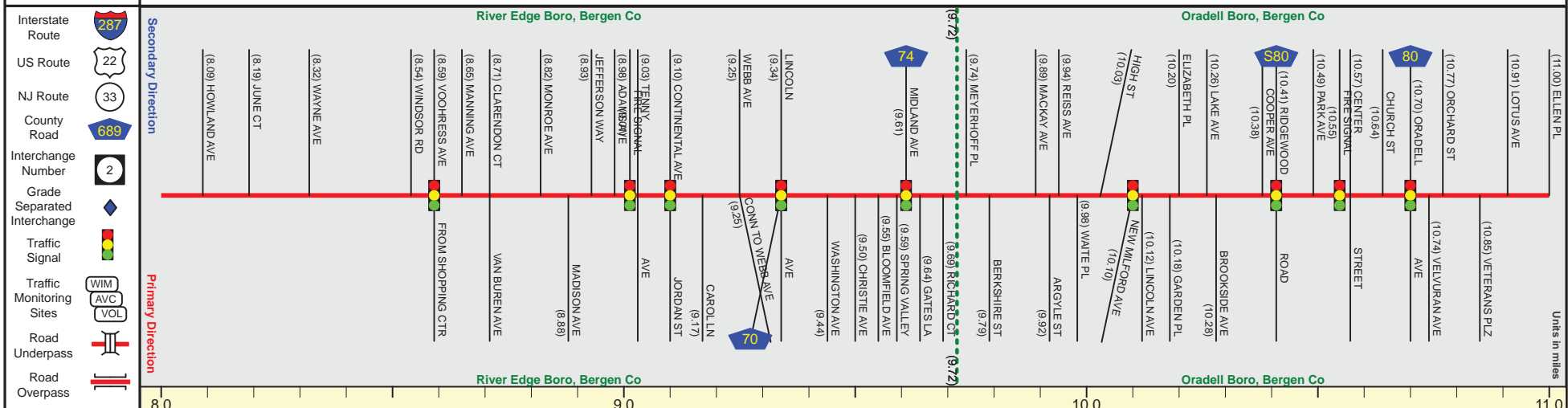
Date last inventoried: June 2012

ROUTE 503 (South to North)

Mile Posts: 8.000 - 11.000



Pavement	
Shoulder	
Number of Lanes	
Speed Limit	
Street Name	



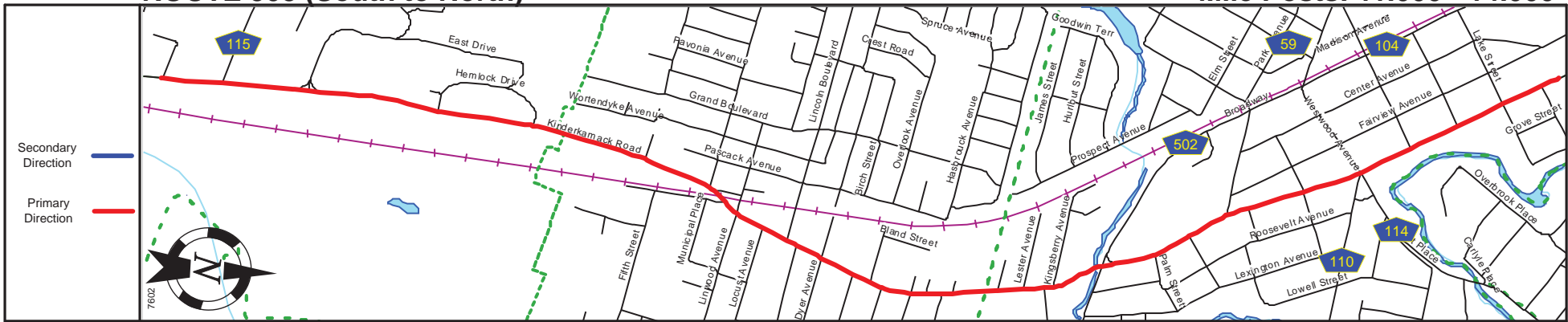
Street Name	Kinderkamack Road											
Jurisdiction	County											
Functional Class	Urban Principal Arterial											
Federal Aid - NHS Sy	NHS											
Control Section												
Speed Limit	35			30			35		25		40	
Number of Lanes	2						3		4		2	
Med. Type	None											
Med. Width	0											
Pavement	36	34	36	32	34	48	32					
Shoulder	0	1									0	
Traffic Volume	16,400 (2012) 18,660 (2012) 14,859 (2012) 18,110 (2012) 120202 120202 090219 12020202											
Traffic Sta. ID												
Structure No.												
Enlarged Views												

SRI = 0000503

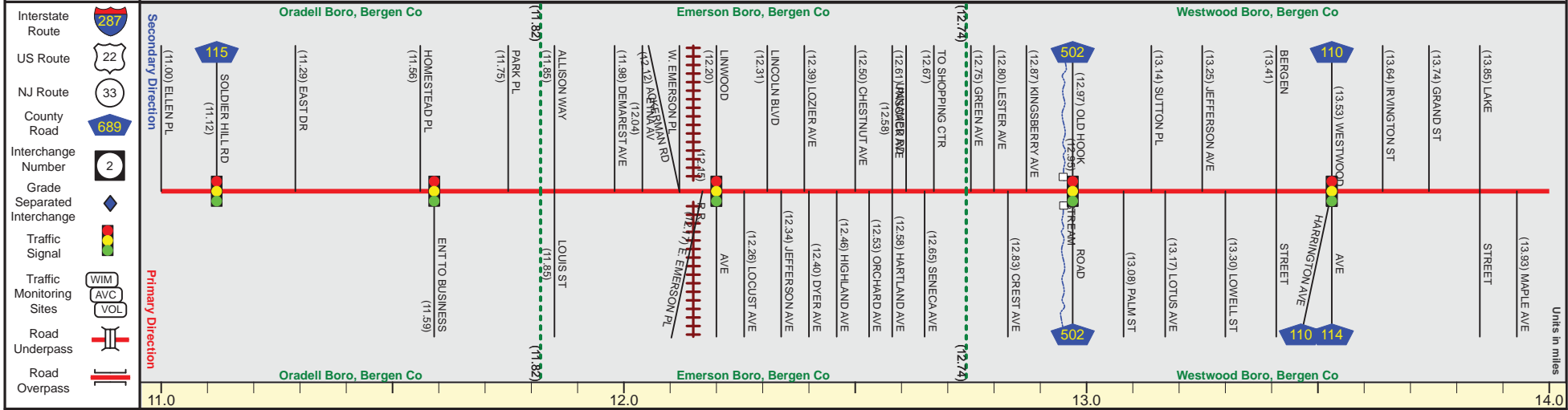
Date last inventoried: June 2012

ROUTE 503 (South to North)

Mile Posts: 11.000 - 14.000



Pavement	
Shoulder	
Number of Lanes	
Speed Limit	
Street Name	



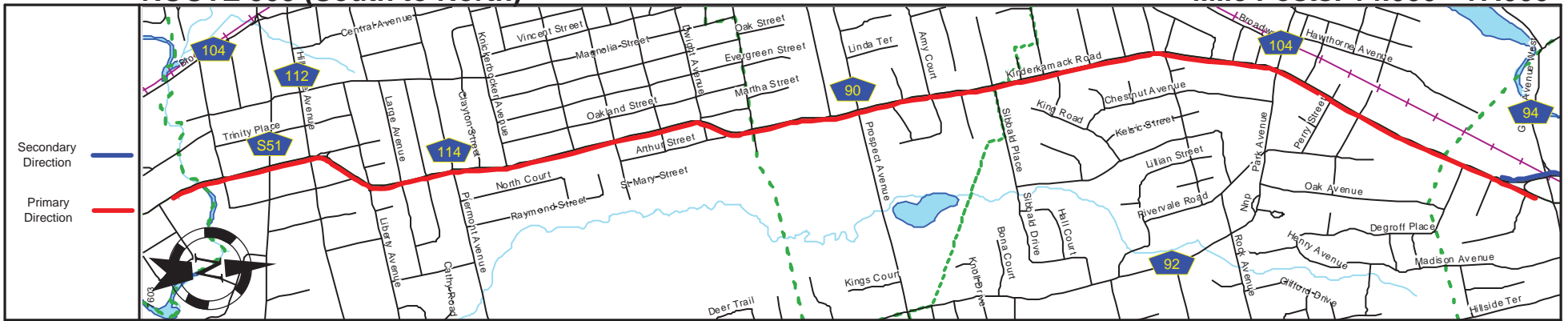
Street Name	Kinderkamack Road											
Jurisdiction	County											
Functional Class	Urban Principal Arterial											
Federal Aid - NHS Sy	NHS											
Control Section												
Speed Limit	40			30			35					
Number of Lanes	2		4				2					
Med. Type	None											
Med. Width	0											
Pavement	32		60			30		40		30	34	26
Shoulder	0											
Traffic Volume												
Traffic Sta. ID												
Structure No.	N/A											
Enlarged Views												

SRI = 0000503__

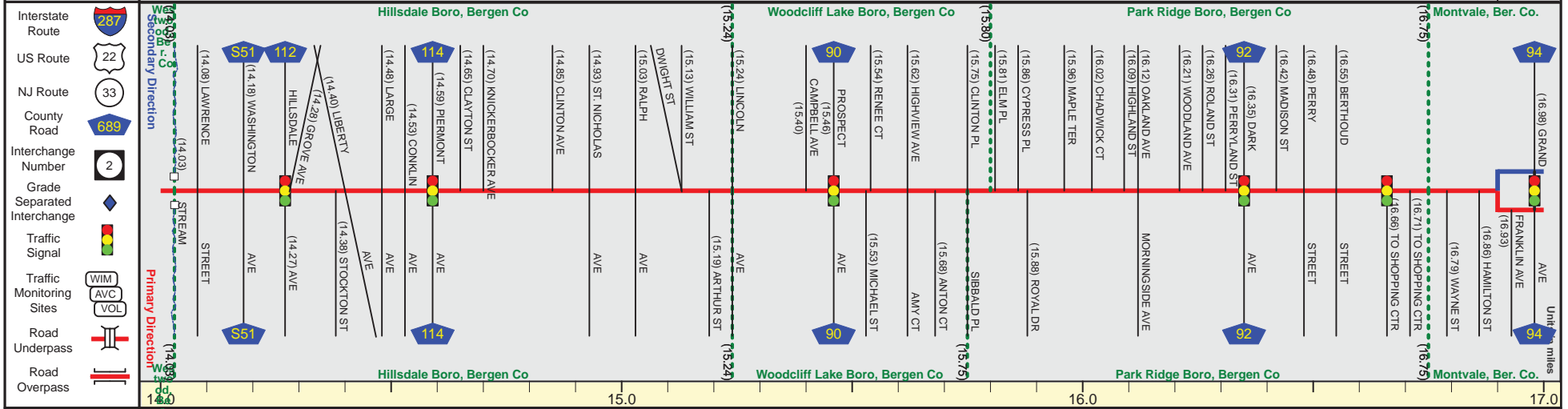
Date last inventoried: June 2012

ROUTE 503 (South to North)

Mile Posts: 14.000 - 17.000



Pavement	30
Shoulder	0
Number of Lanes	2
Speed Limit	30
Street Name	Kinderkamack Road



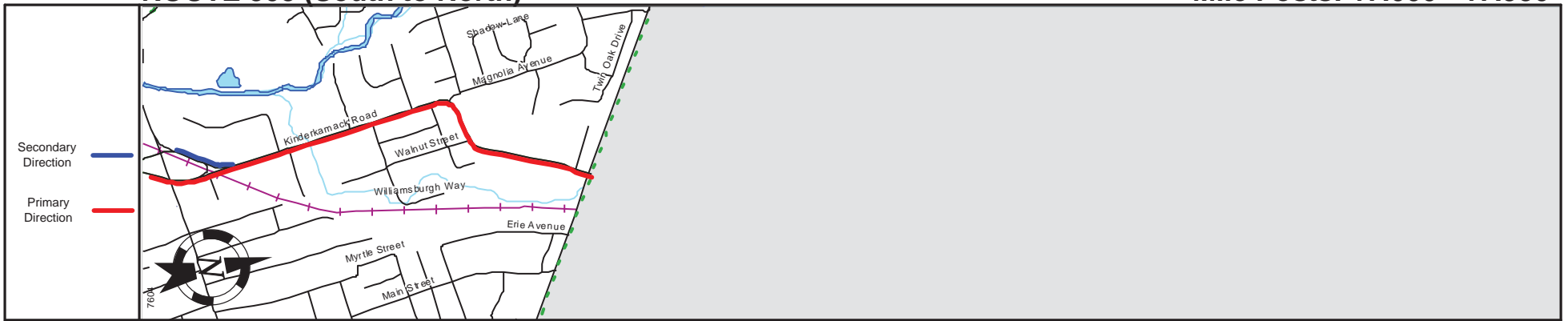
Street Name	Kinderkamack Road						
Jurisdiction	County						
Functional Class	Urban Principal Arterial						
Federal Aid - NHS Sy	NHS						
Control Section							
Speed Limit	35	+	40	+	35	+	30
Number of Lanes	2						
Med. Type	None				+	Curbed	
Med. Width	0				+	VAR	
Pavement	26	+	30	+	40	+	30
Shoulder	2				+	0	
Traffic Volume							
Traffic Sta. ID							
Structure No.	N/A						
Enlarged Views							

SRI = 0000503

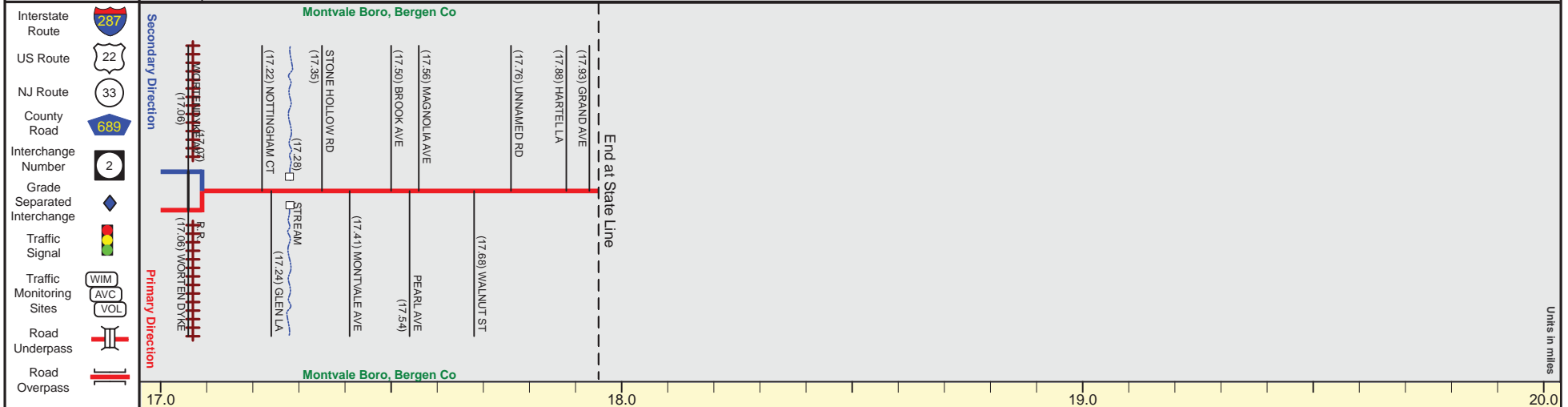
Date last inventoried: June 2012

ROUTE 503 (South to North)

Mile Posts: 17.000 - 17.950



Pavement	30
Shoulder	0
Number of Lanes	2
Speed Limit	30
Street Name	Kinderkamack Road



Street Name	Kinderkamack Road	
Jurisdiction	County	
Functional Class	Urban Principal Arterial	
Federal Aid - NHS Sy	NHS	
Control Section	End Rt. 503 MP=17.95	
Speed Limit	30	35
Number of Lanes	2	
Med. Type	Curbed	None
Med. Width	VAR	0
Pavement	30	32 34
Shoulder	0	
Traffic Volume	10,657, (2010)	
Traffic Sta. ID	090220	
Structure No.	N/A	
Enlarged Views		

SRI = 0000503__

Date last inventoried: June 2012

Units in miles