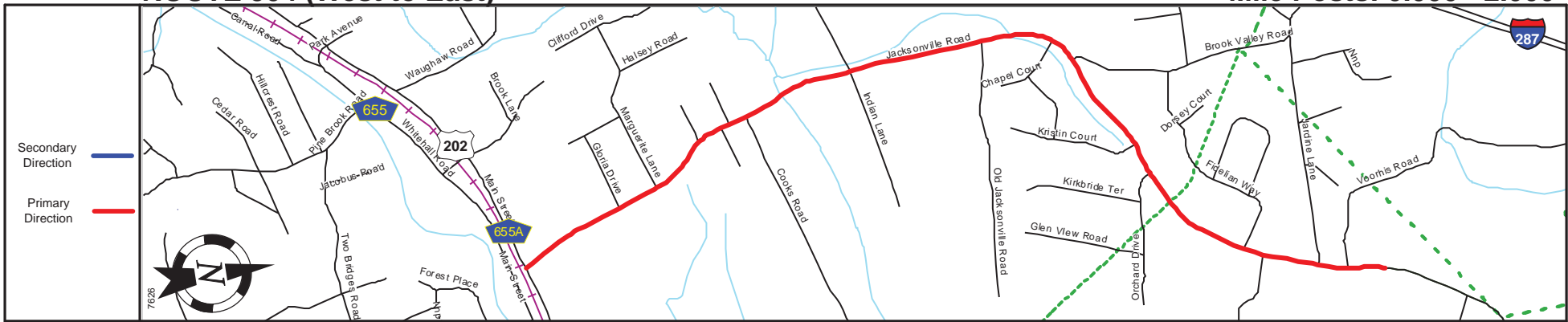
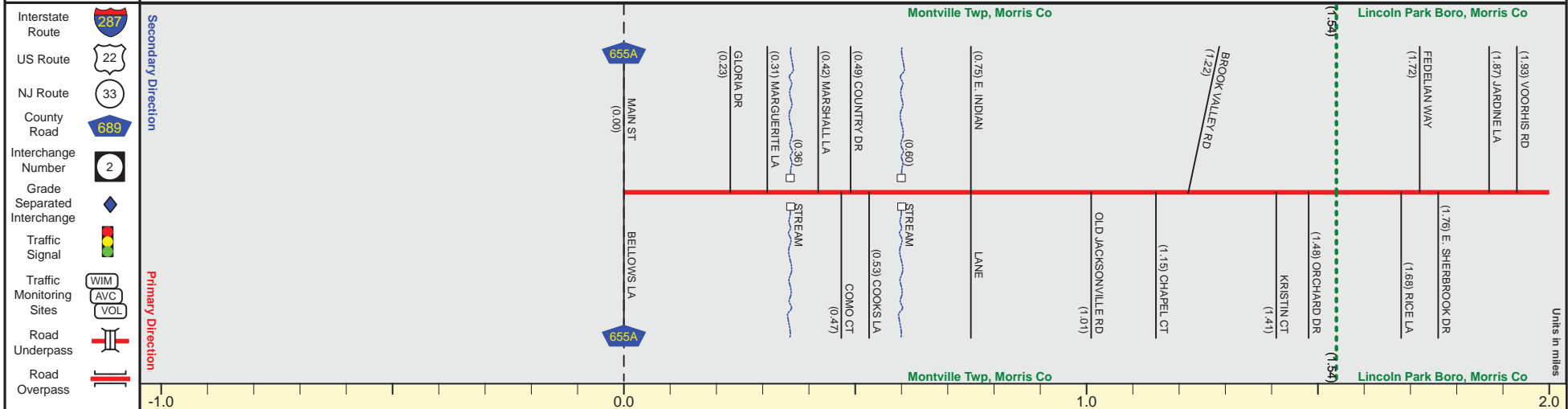


ROUTE 504 (West to East)

Mile Posts: 0.000 - 2.000



Pavement	
Shoulder	
Number of Lanes	
Speed Limit	
Street Name	



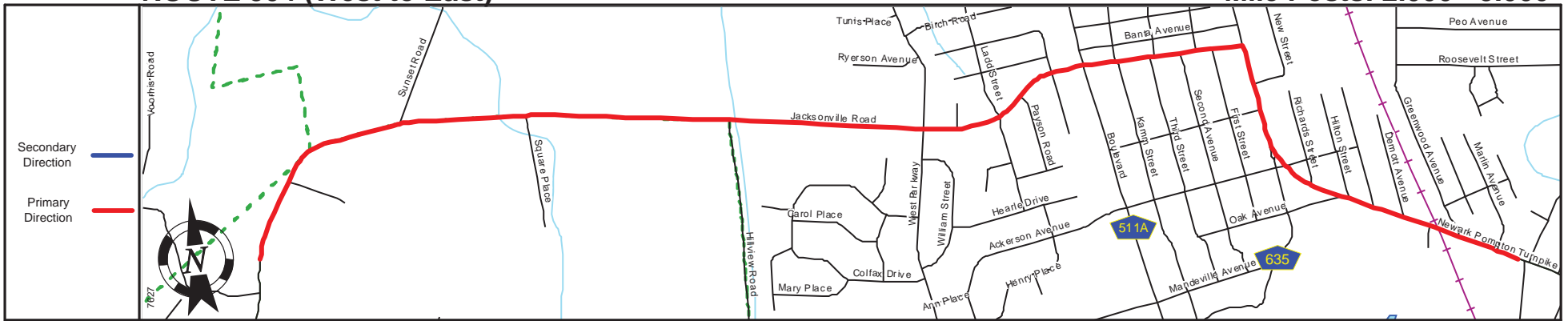
Street Name		Jacksonville Road
Jurisdiction		County
Functional Class		Urban Minor Arterial
Federal Aid - NHS Sy		STP
Control Section		
Speed Limit		40
Number of Lanes		2
Med. Type		None
Med. Width		0
Pavement		34
Shoulder		0
Traffic Volume		8,110 (2010)
Traffic Sta. ID		091406
Structure No.		N/A
Enlarged Views		N/A

SRI = 0000504__

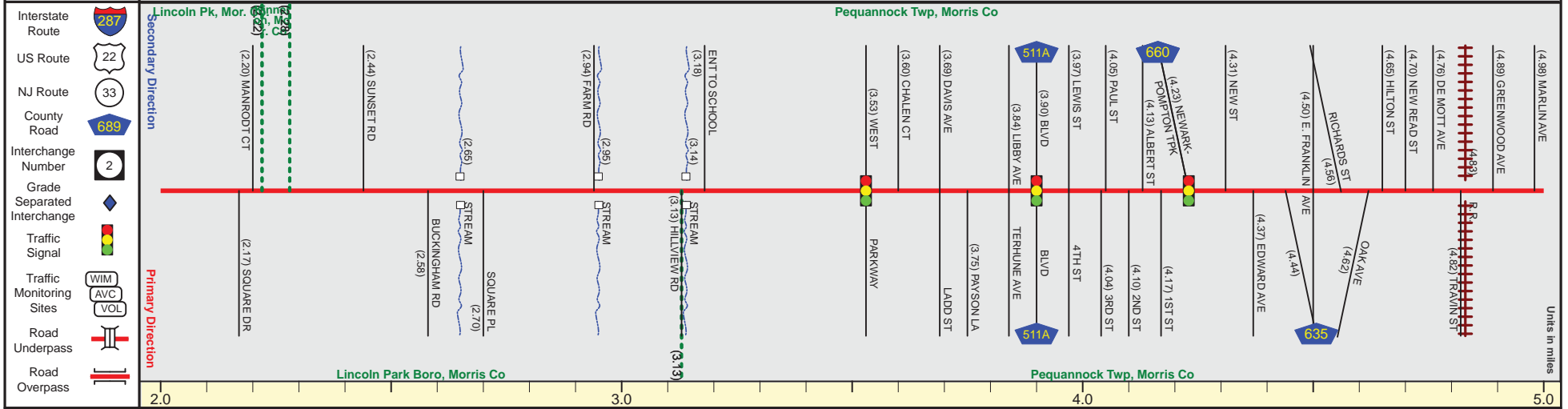
Date last inventoried: June 2012

ROUTE 504 (West to East)

Mile Posts: 2.000 - 5.000



Pavement	
Shoulder	
Number of Lanes	
Speed Limit	
Street Name	

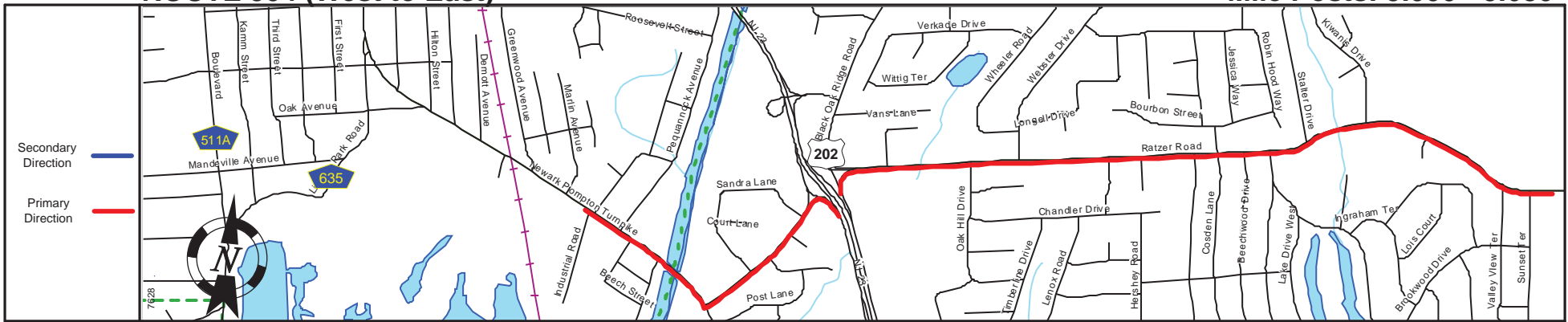


SRI = 0000504__

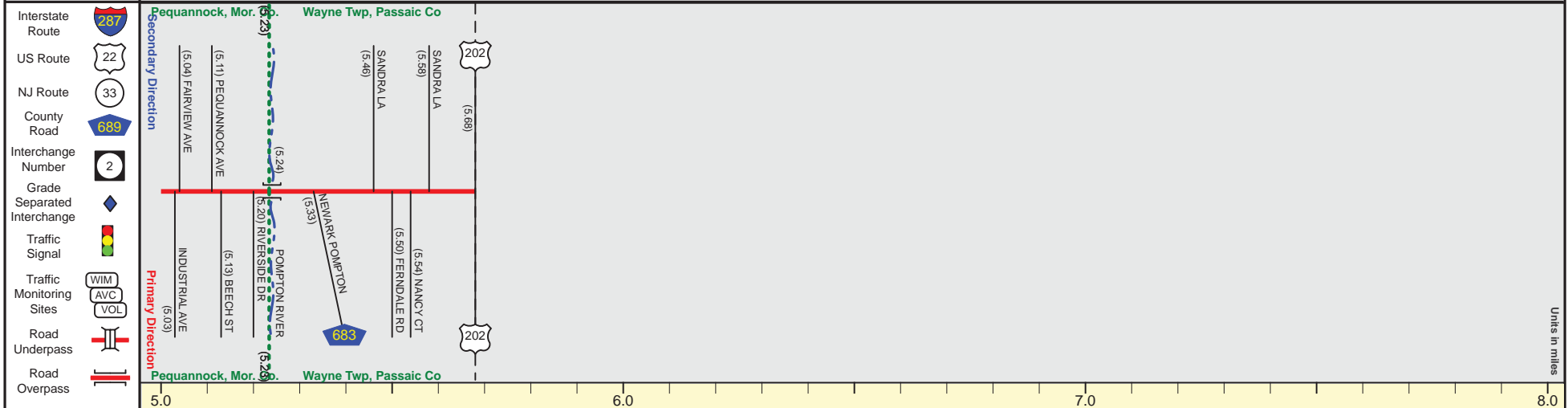
Date last inventoried: June 2012

ROUTE 504 (West to East)

Mile Posts: 5.000 - 5.680



Pavement	
Shoulder	
Number of Lanes	
Speed Limit	
Street Name	



Street Name	Newark Pompton Turnpike	Black Oak Ridge Road	
Jurisdiction	County		
Functional Class	Urban Minor Arterial		
Federal Aid - NHS Sy	STP		
Control Section			
Speed Limit	35		
Number of Lanes	2		
Med. Type	None		
Med. Width	0		
Pavement	38	24	
Shoulder	0	2	
Traffic Volume			
Traffic Sta. ID			
Structure No.	N/A		
Enlarged Views			

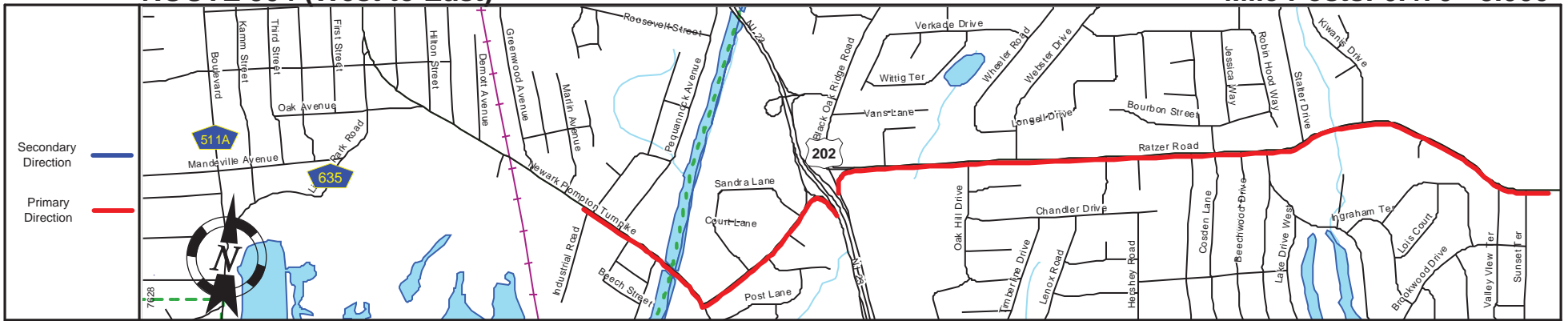
MP 5.95-6.47 See US 202 MP 65.31-65.83
 MP 5.68-5.95 See NJ 23 MP 9.40-9.21

SRI = 0000504__

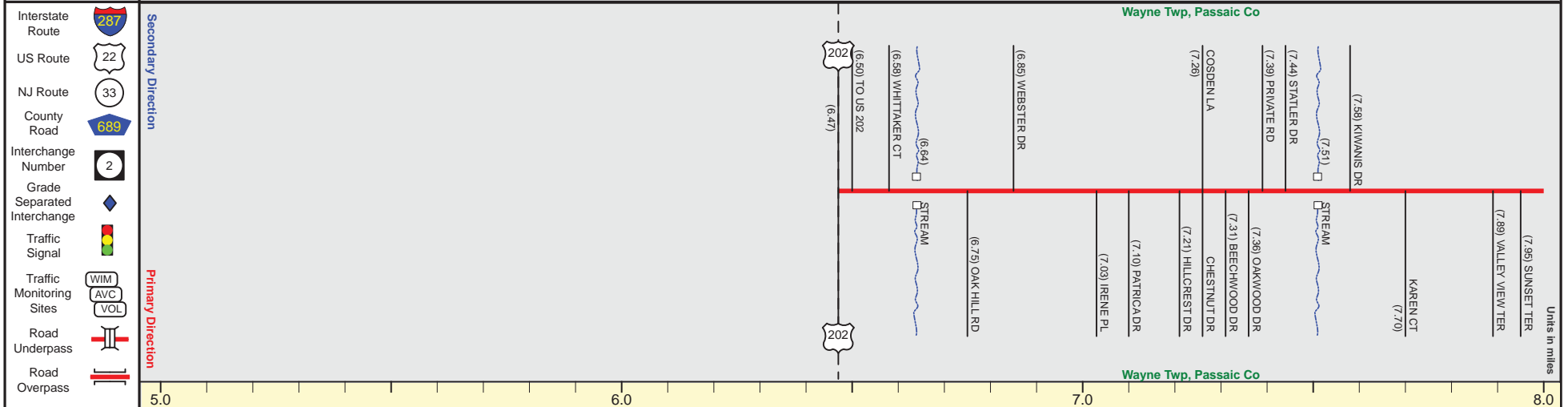
Date last inventoried: June 2012

ROUTE 504 (West to East)

Mile Posts: 6.470 - 8.000



Pavement	
Shoulder	
Number of Lanes	
Speed Limit	
Street Name	



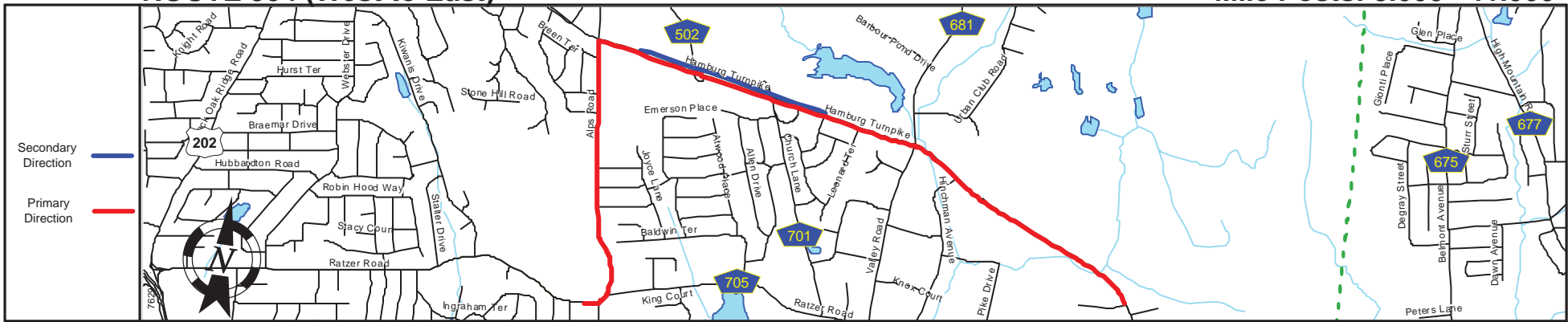
Street Name	Ratzer Road			
Jurisdiction	County			
Functional Class	Urban Minor Arterial			
Federal Aid - NHS Sy	STP			
Control Section				
Speed Limit	NOT POSTED		35	
Number of Lanes	2		4	
Med. Type	None			
Med. Width	0			
Pavement	36	24	26	40
Shoulder	0	2		0
Traffic Volume	13,084 (2012)			
Traffic Sta. ID	2-0-385			
Structure No.	N/A			366
Enlarged Views				

SRI = 0000504__

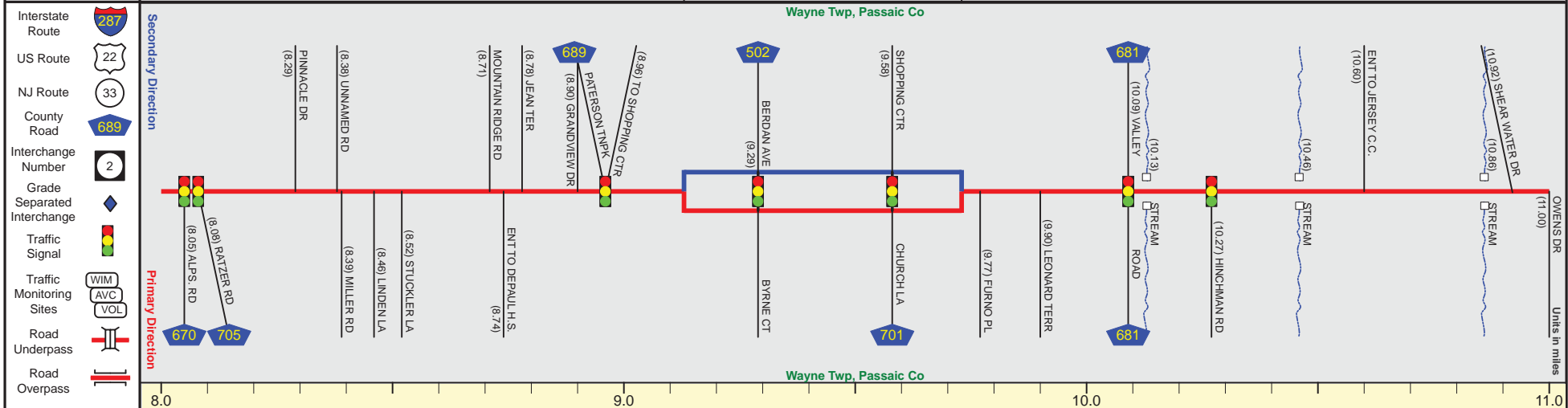
Date last inventoried: June 2012

ROUTE 504 (West to East)

Mile Posts: 8.000 - 11.000



Pavement	36
Shoulder	0
Number of Lanes	2
Speed Limit	40
Street Name	Hamburg Turnpike

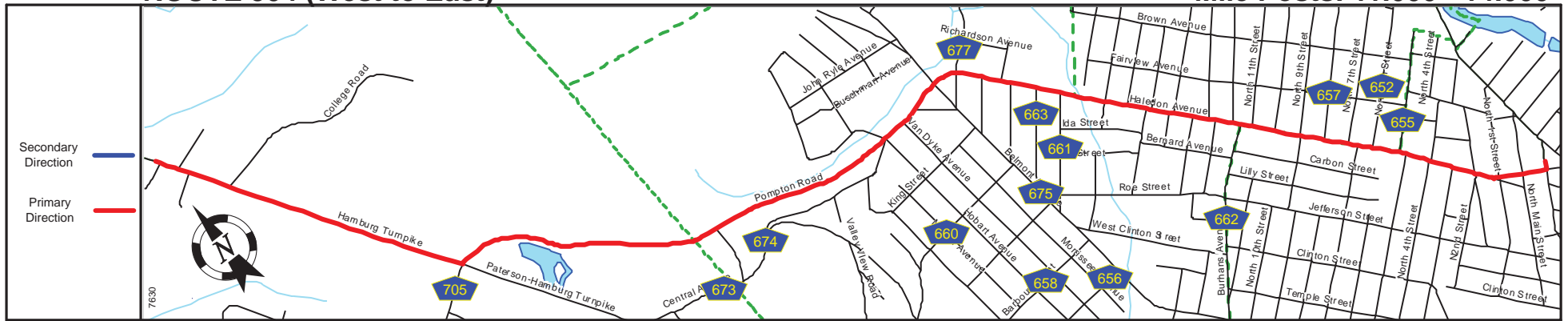


SRI = 0000504__

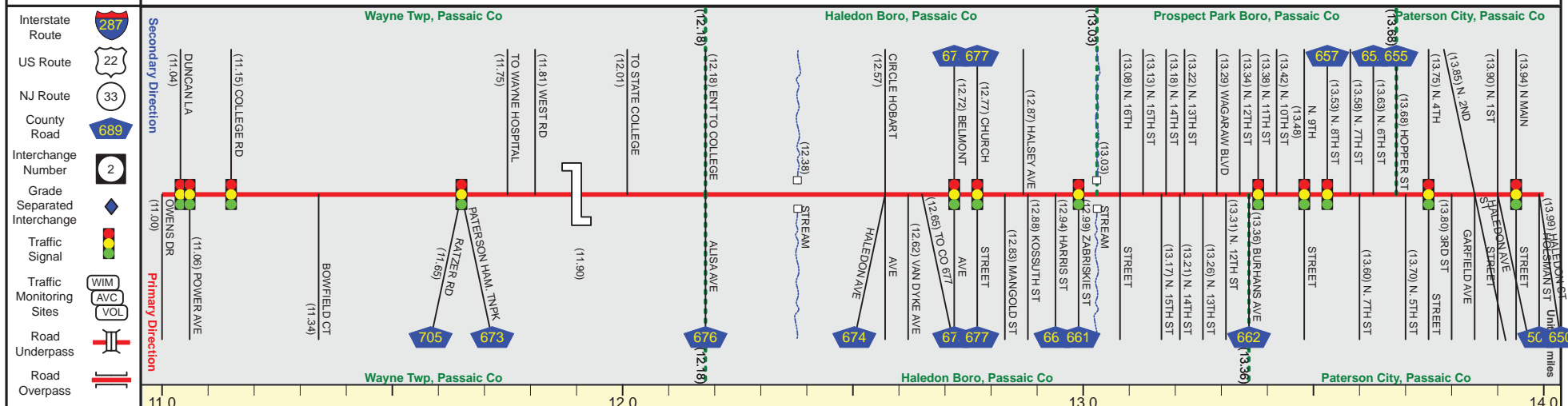
Date last inventoried: June 2012

ROUTE 504 (West to East)

Mile Posts: 11.000 - 14.000



Pavement	
Shoulder	
Number of Lanes	
Speed Limit	
Street Name	



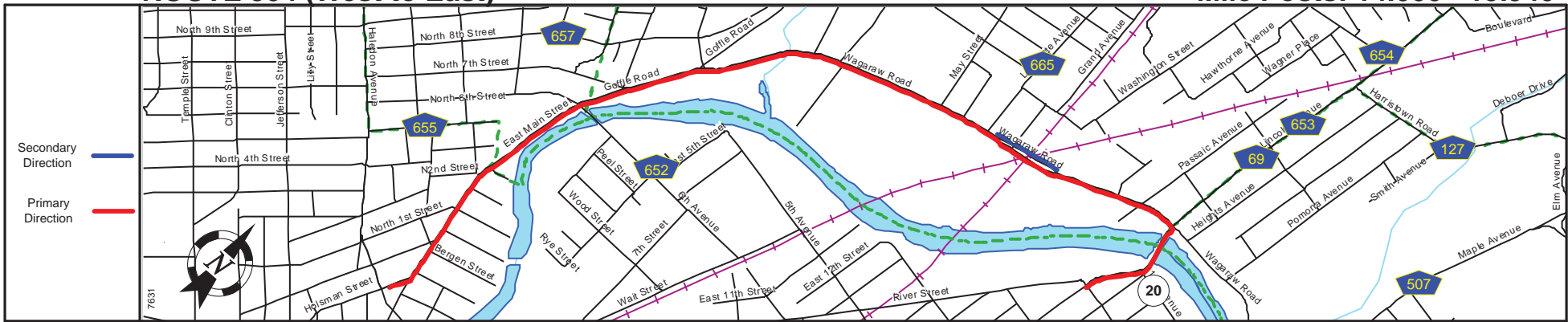
Street Name	Hamburg Turnpike		Pompton Road		Haledon Avenue		
Jurisdiction	County						
Functional Class	Urban Principal Arterial						
Federal Aid - NHS Sy	NHS						
Control Section							
Speed Limit	45		35		30		25
Number of Lanes	4				2		
Med. Type	None						
Med. Width	0						
Pavement	40		30		28		26
Shoulder	0				2		
Traffic Volume	13,386 (2010)						
Traffic Sta. ID	091605						
Structure No.	N/A						
Enlarged Views							

SRI = 0000504__

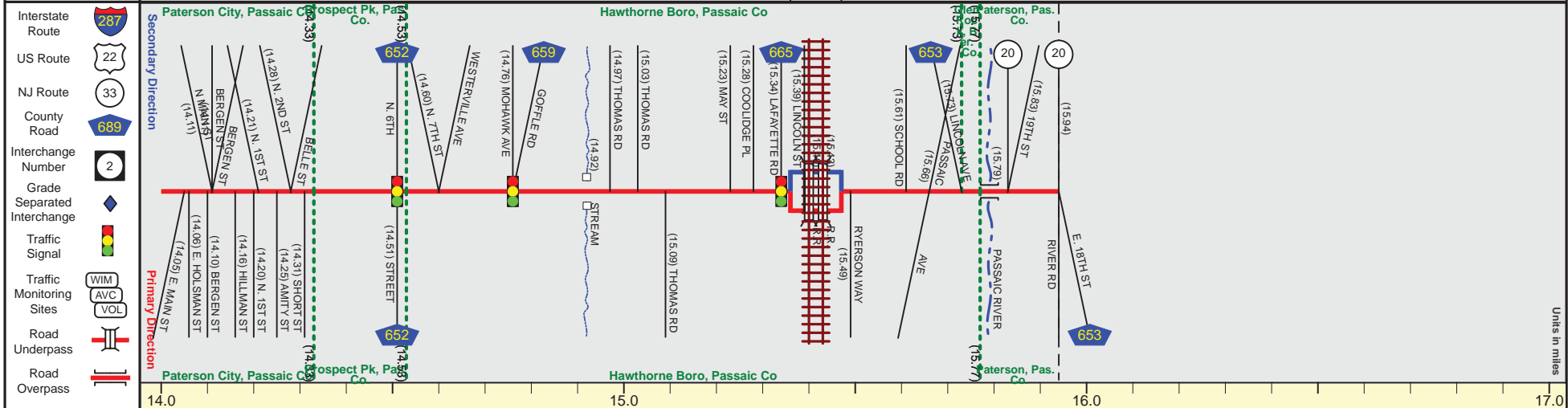
Date last inventoried: June 2012

ROUTE 504 (West to East)

Mile Posts: 14.000 - 15.940



Pavement	20
Shoulder	0
Number of Lanes	1
Speed Limit	35
Street Name	Wagaraw Road



Street Name	Holsman Street	East Main Street	Goffle Road	Wagaraw Road	Lincoln Avenue	River Street
Jurisdiction	Municipal	County			Urban Mine	
Functional Class	Urban Principal Arterial				Urban Mine Arterial	
Federal Aid - NHS Sy	NHS				STP	
Control Section	End Rt. 504 MP=15.94					
Speed Limit	25	35	40	35		
Number of Lanes	2		1		2	1
Med. Type	None		Curbed		None	
Med. Width	0		8		0	
Pavement	30	40		20	30	36
Shoulder	0					
Traffic Volume	17,276 (2010)					
Traffic Sta. ID	091606					
Structure No.	N/A		N/A		N/A	
Enlarged Views						

SRI = 0000504

Date last inventoried: June 2012