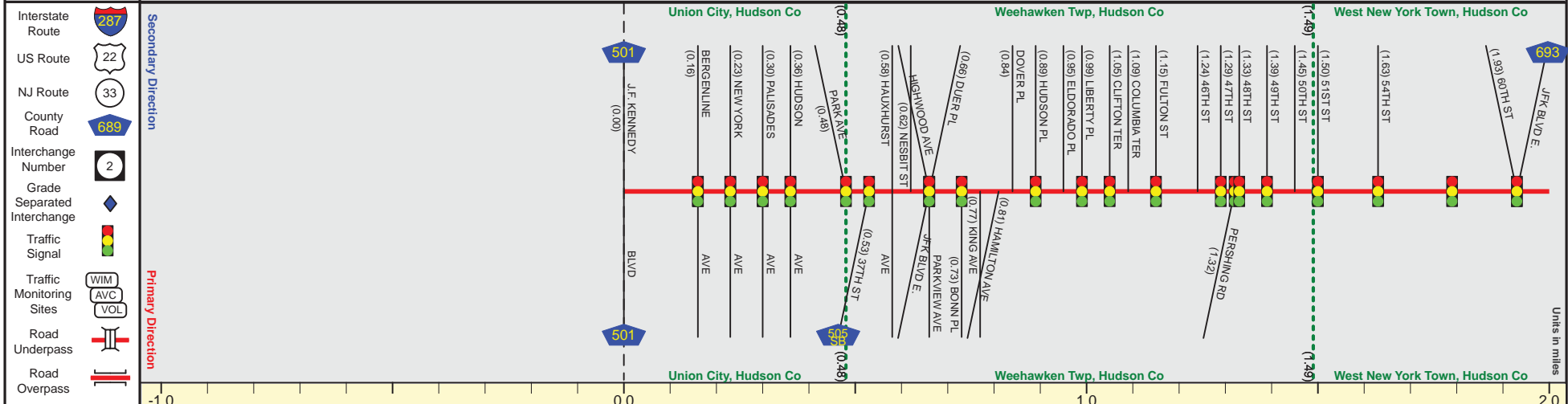


# ROUTE 505 (South to North)

Mile Posts: 0.000 - 2.000



Pavement	
Shoulder	
Number of Lanes	
Speed Limit	
Street Name	



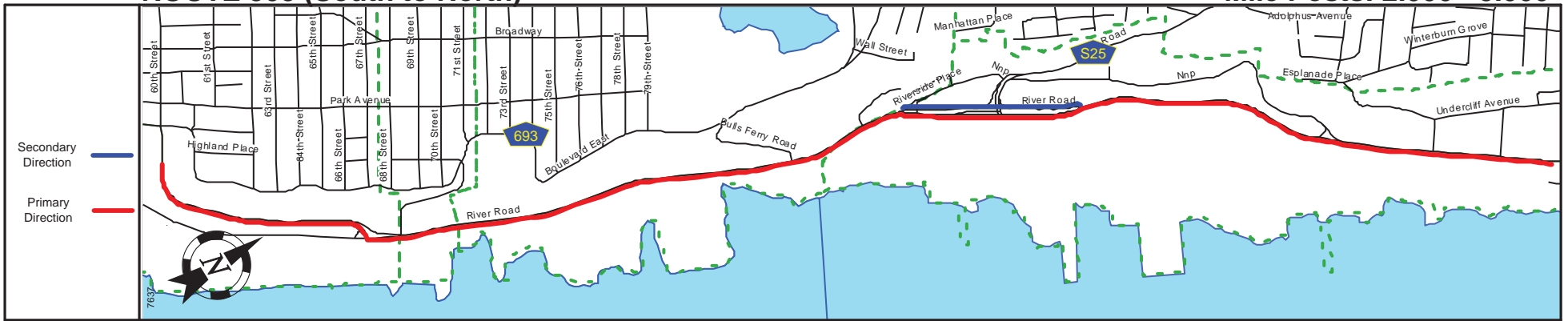
Street Name	38th Street	Park Avenue	Highwood Avenue Terrace	John F. Kennedy Boulevard East	Anthony Delino Way
Jurisdiction	Municipal	County	County	County	County
Functional Class	Urban Major Collector	Urban Major Collector	Urban Major Collector	Urban Major Collector	Urban Principal Arterial
Federal Aid - NHS Sy	STP	STP	IM - Ferry Term.	STP	STP
Control Section	Begin Rt. 505 MF=0.00				
Speed Limit	NOT POSTED	25	25	25	35
Number of Lanes	1	2	2	2	3
Med. Type			None		
Med. Width			0		
Pavement	22	48	34	48	36
Shoulder				0	
Traffic Volume				13,901 (2011)	15,164 (2010)
Traffic Sta. ID				2n5p702	090901
Structure No.					
Enlarged Views					

SRI = 0000505\_\_

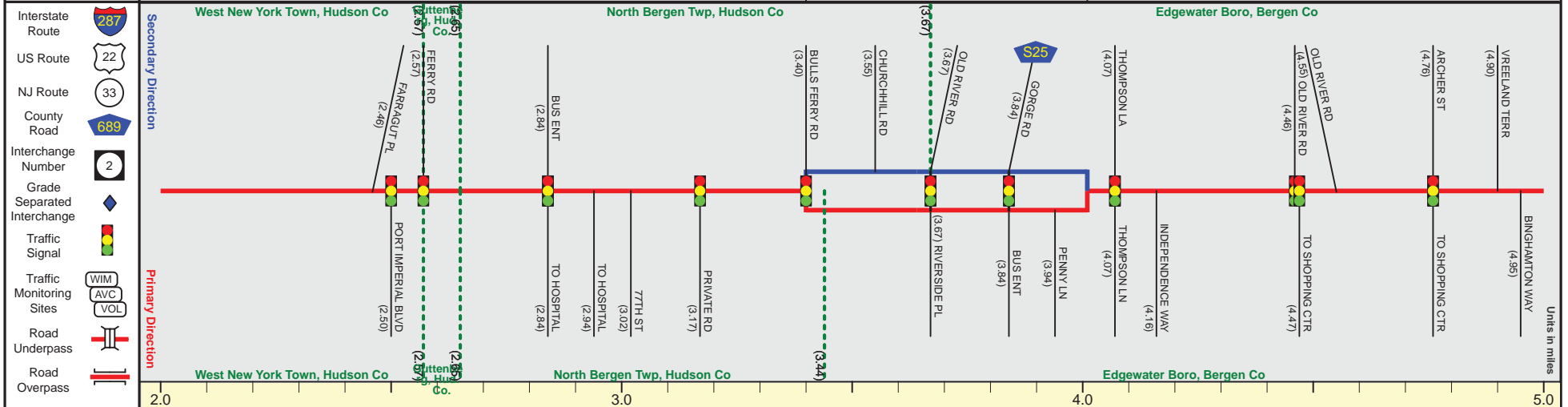
Date last inventoried: December 2012

# ROUTE 505 (South to North)

Mile Posts: 2.000 - 5.000



Pavement	24
Shoulder	0
Number of Lanes	2
Speed Limit	35
Street Name	River Road



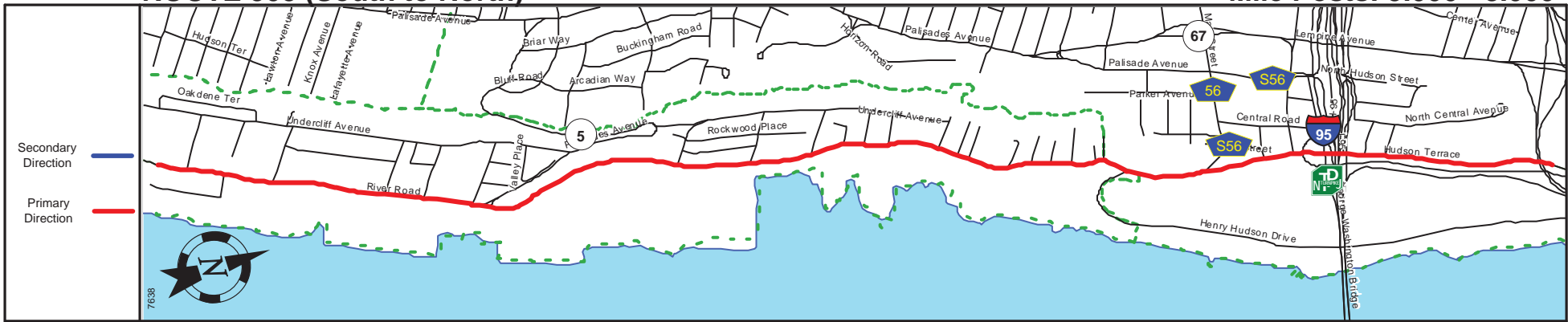
Street Name	Anthony Defino Way	River Road	
Jurisdiction	County		
Functional Class	Urban Principal Arterial		
Federal Aid - NHS Sy	NHS		
Control Section			
Speed Limit	35		
Number of Lanes	2	4	4
Med. Type	None	Painted/Unprotected	None
Med. Width	0	VAR	0
Pavement	36	60	60
Shoulder	0	4	0
Traffic Volume	34,161 (2014)		
Traffic Sta. ID	130906		
Structure No.			
Enlarged Views			

SRI = 0000505

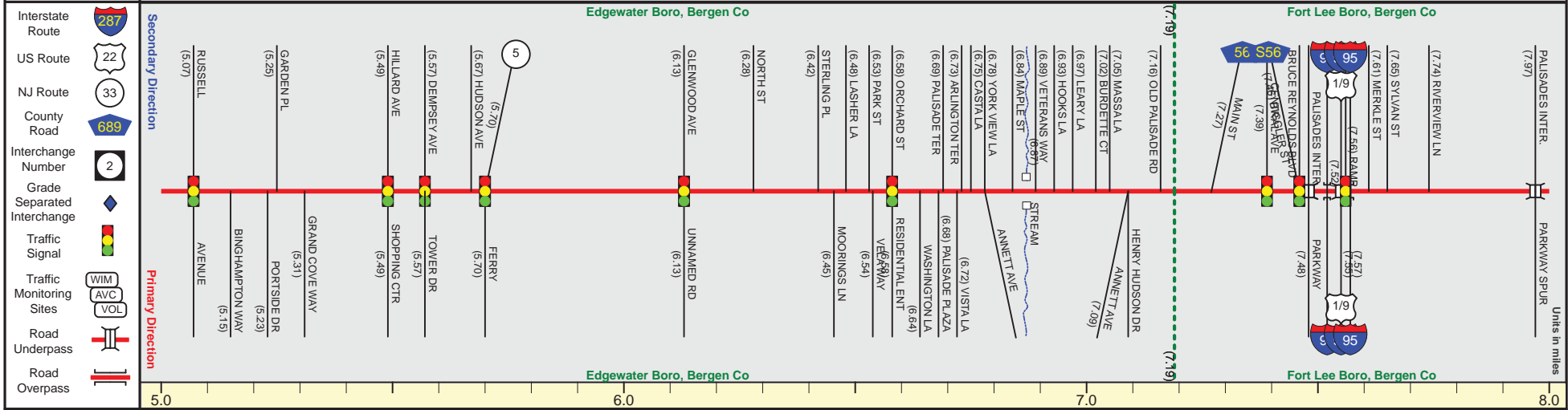
Date last inventoried: December 2012

# ROUTE 505 (South to North)

Mile Posts: 5.000 - 8.000



Pavement	
Shoulder	
Number of Lanes	
Speed Limit	
Street Name	



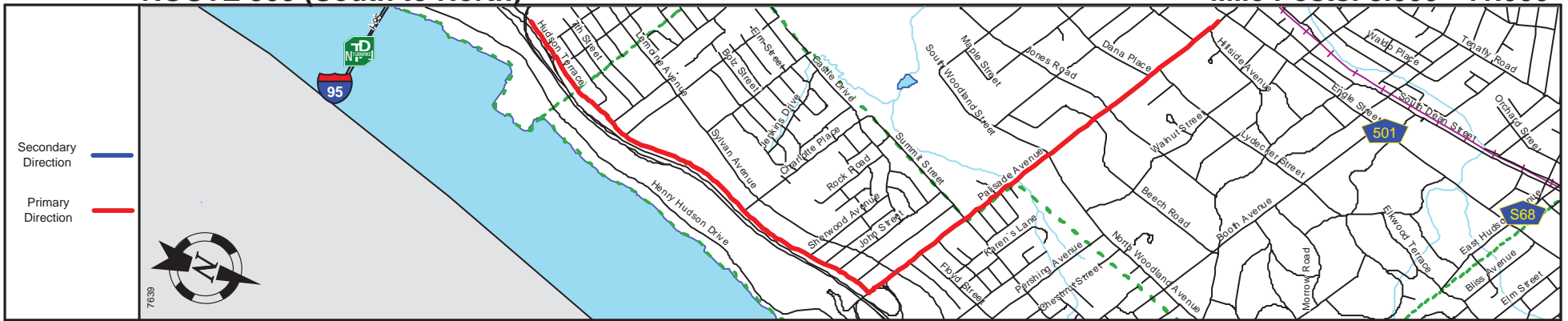
Street Name	River Road		Hudson Terrace	
Jurisdiction	County			
Functional Class	Urban Principal Arterial			
Federal Aid - NHS Sy	NHS			
Control Section				
Speed Limit	35			
Number of Lanes	4		3	4
Med. Type	None			
Med. Width	0			
Pavement	60	38	36	40
Shoulder	0			
Traffic Volume	31,193,(2014)		26,012,(2014)	
Traffic Sta. ID	140201		140202	
Structure No.			N/A	02091500209152 02091580209160
Enlarged Views	See Enlarged View #2			

SRI = 0000505

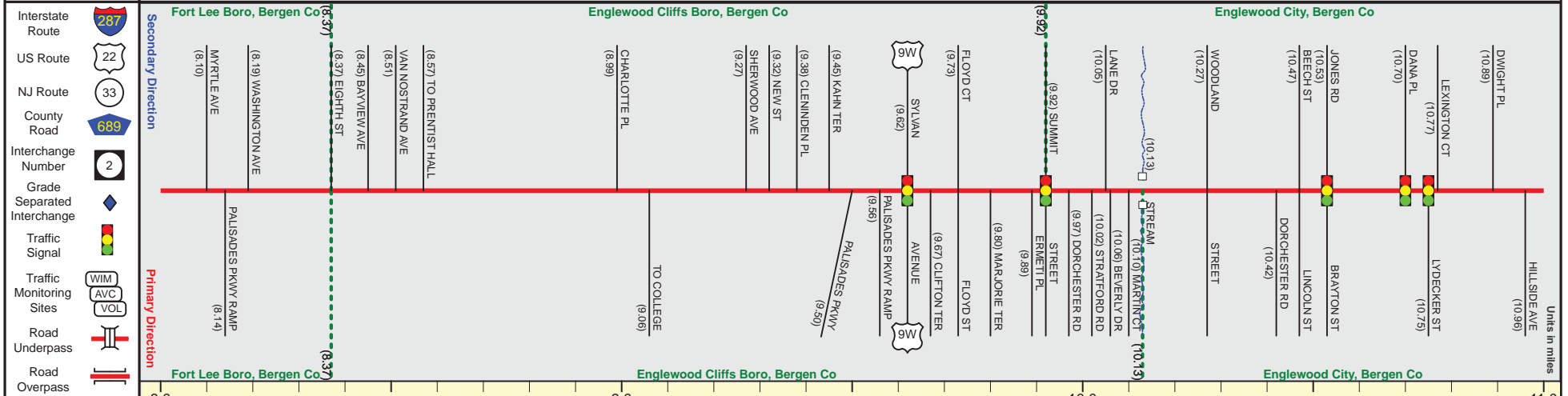
Date last inventoried: December 2012

# ROUTE 505 (South to North)

Mile Posts: 8.000 - 11.000



Pavement	
Shoulder	
Number of Lanes	
Speed Limit	
Street Name	



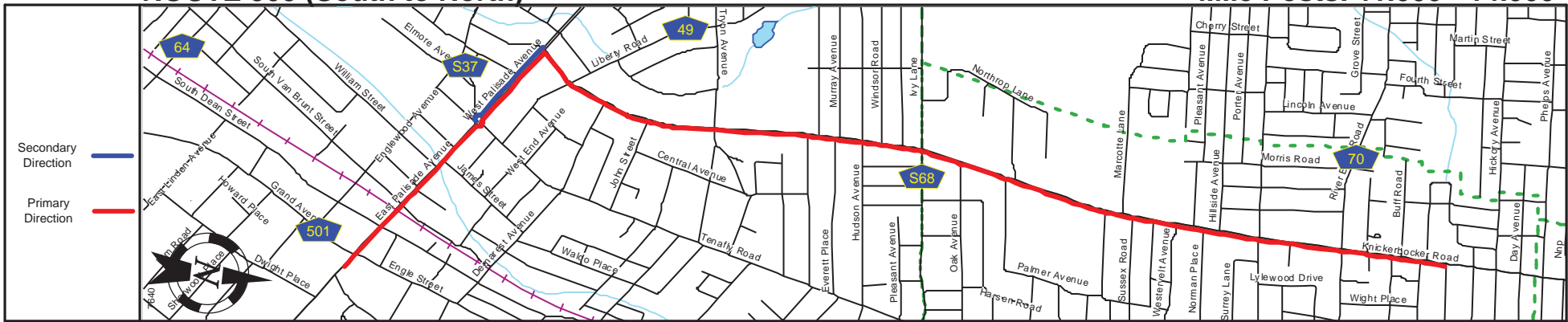
Street Name	Hudson Terrace		Palisade Avenue		East Palisade Avenue	
Jurisdiction	County					
Functional Class	Urban Principal Arterial					
Federal Aid - NHS Sy	NHS					
Control Section	35		40		25	
Speed Limit	35		40		25	
Number of Lanes	2		2		4	
Med. Type	None					
Med. Width	0					
Pavement	40		30		60	
Shoulder	2		0		1	
Traffic Volume	13,227, (2014)					
Traffic Sta. ID	140204					
Structure No.	N/A					
Enlarged Views	<a href="#">See Enlarged View #2</a>					

SRI = 0000505

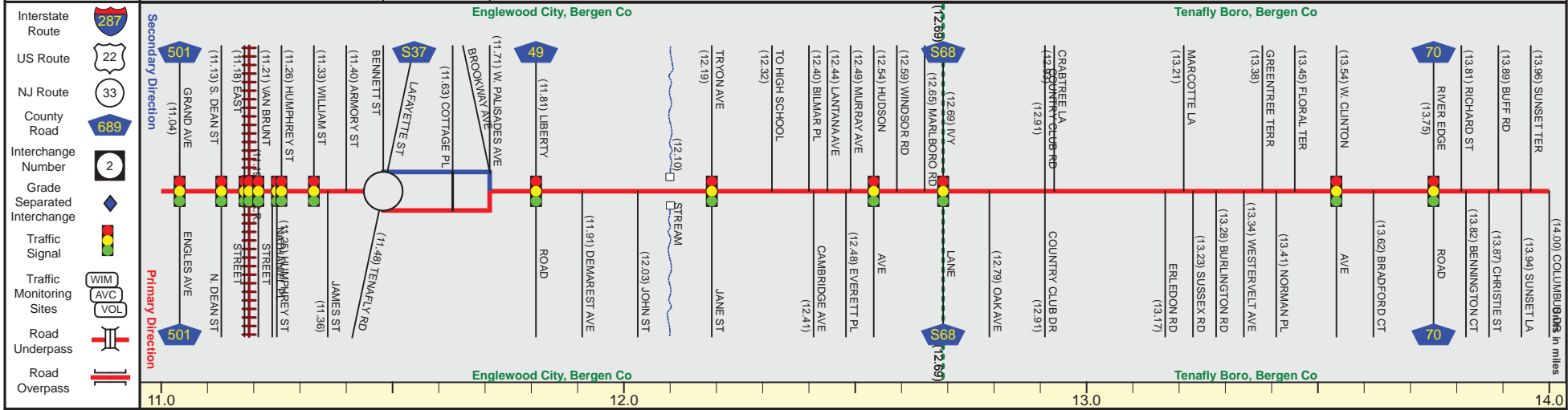
Date last inventoried: December 2012

# ROUTE 505 (South to North)

Mile Posts: 11.000 - 14.000



Pavement	20
Shoulder	0
Number of Lanes	1
Speed Limit	25
Street Name	West Palisade Avenue



Street Name	East Palisade Avenue	West Palisade Avenue	Knickerbocker Road
Jurisdiction	County		
Functional Class	Urban Principal Arterial		
Federal Aid - NHS Sy	NHS		
Control Section			
Speed Limit	25		35
Number of Lanes	2	1	2
Med. Type	None	Curbed	None
Med. Width	0	4	0
Pavement	60	20	30
Shoulder	0		2
Traffic Volume	6,934 (2010)	6,543 (2014)	12,940 (2014)
Traffic Sta. ID	090222	130220	140205
Structure No.	N/A		
Enlarged Views			

SRI = 0000505

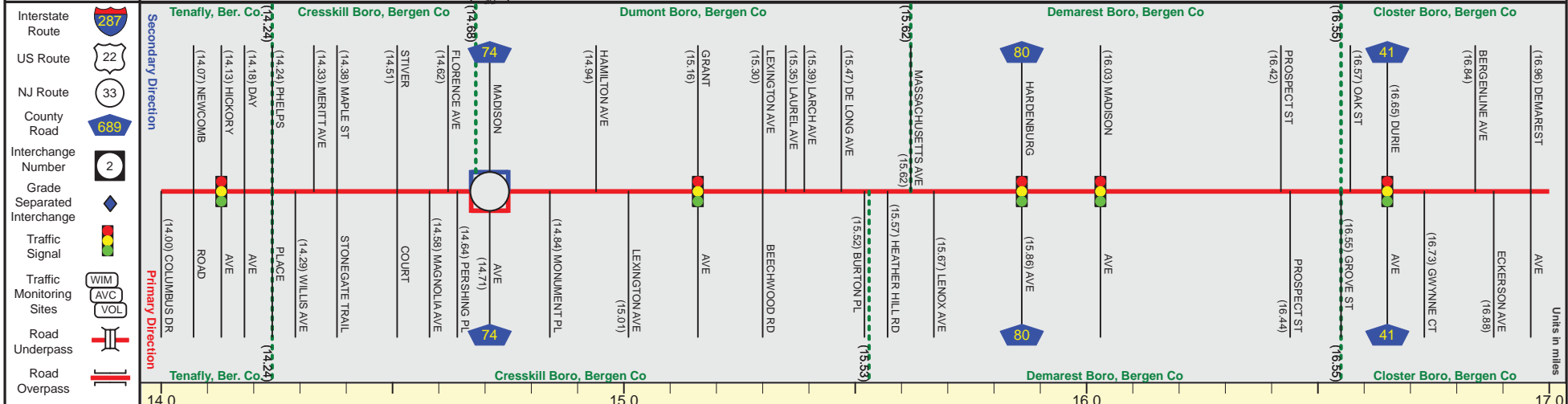
Date last inventoried: December 2012

# ROUTE 505 (South to North)

Mile Posts: 14.000 - 17.000



Pavement	20
Shoulder	0
Number of Lanes	1
Speed Limit	35
Street Name	Knickerbocker Road



Street Name	Knickerbocker Road	
Jurisdiction	County	
Functional Class	Urban Principal Arterial	
Federal Aid - NHS Sy	NHS	
Control Section		
Speed Limit	35	40
Number of Lanes	2 + 1 +	2
Med. Type	None	None
Med. Width	0	0
Pavement	30 + 20 +	24 + 30 + 24
Shoulder	2 + 0 + 4 +	2 + 0 + 2
Traffic Volume	14,086 (2012)	
Traffic Sta. ID	09Q223	
Structure No.		
Enlarged Views		

SRI = 0000505

Date last inventoried: December 2012




# ROUTE 505 (South to North)

Mile Posts: 20.000 - 20.640



Pavement	
Shoulder	
Number of Lanes	
Speed Limit	
Street Name	



Street Name	Livingston Street		End Rt. 505 MP=20.64
Jurisdiction	County		
Functional Class	Urban Principal Arterial		
Federal Aid - NHS Sy	NHS		
Control Section			
Speed Limit	30	35	
Number of Lanes	2	4	
Med. Type	None		
Med. Width	0		
Pavement	40		
Shoulder	0		
Traffic Volume			
Traffic Sta. ID			
Structure No.	N/A		
Enlarged Views			

SRI = 0000505\_\_

Date last inventoried: December 2012