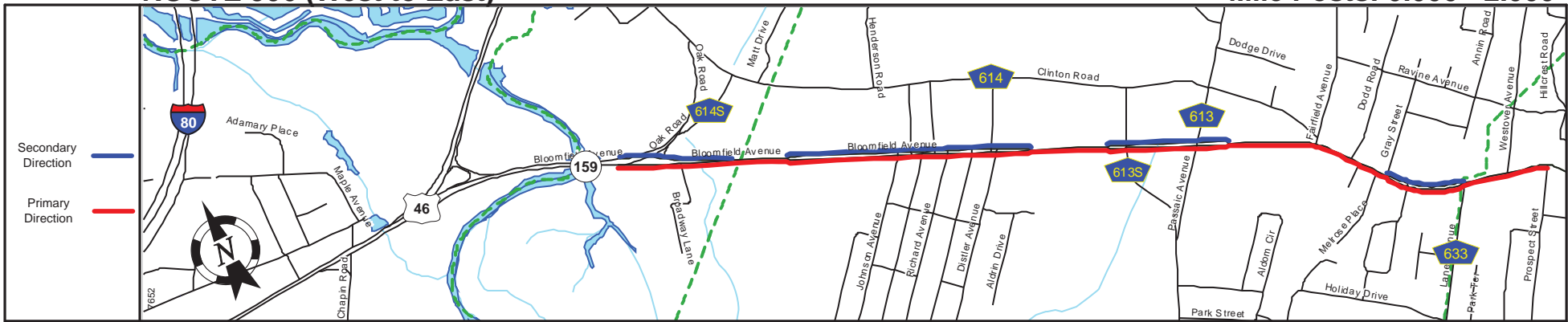
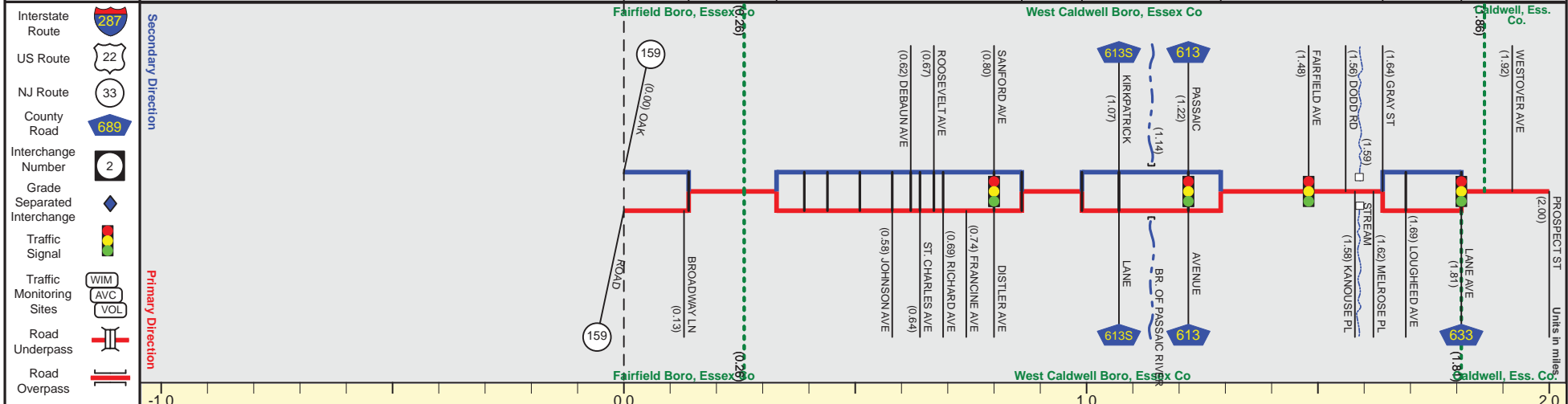


ROUTE 506 (West to East)

Mile Posts: 0.000 - 2.000



Pavement	30	0	26	30	30	0	30
Shoulder	0	0	0	0	0	0	0
Number of Lanes	2	0	2	2	2	0	2
Speed Limit	NOT POSTED	NOT POSTED	45	45	45	45	35
Street Name	Bloomfield Avenue	Bloomfield Avenue	Bloomfield Avenue	Bloomfield Avenue	Bloomfield Avenue	Bloomfield Avenue	Bloomfield Avenue



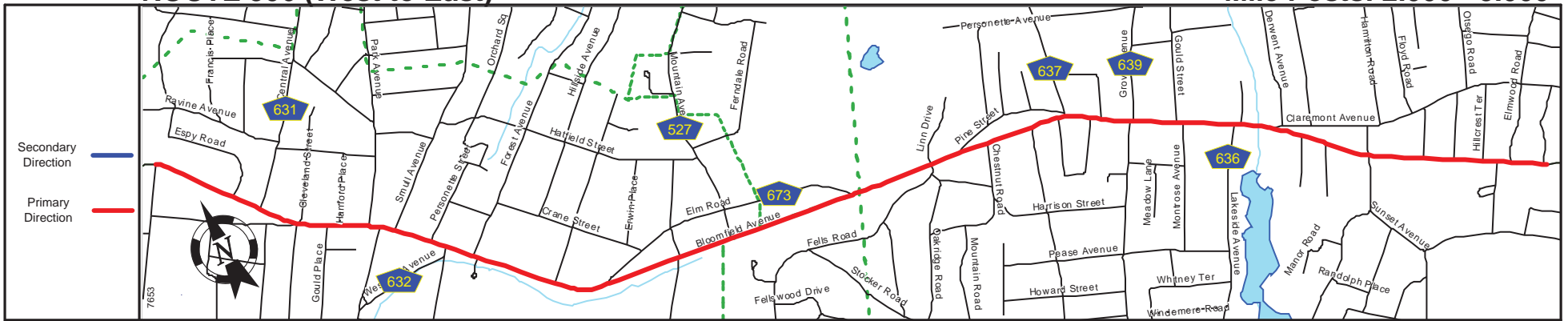
Street Name	Bloomfield Avenue							
Jurisdiction	County							
Functional Class	Urban Principal Arterial							
Federal Aid - NHS Sy	NHS							
Control Section	Begin Rt. 506 MP=0.00							
Speed Limit	NOT POSTED	4	2	4	2	4	35	
Number of Lanes	2	4	2	4	2	4	2	
Med. Type	Curbed	None	Curbed	None	Curbed	None	Curbed	
Med. Width	VAR	0	8	0	8	0	8	
Pavement	30	72	26	30	72	30	72	
Shoulder	0							
Traffic Volume	22,705 (2012)							
Traffic Sta. ID	090705							
Structure No.	N/A							
Enlarged Views	N/A							

SRI = 0000506__

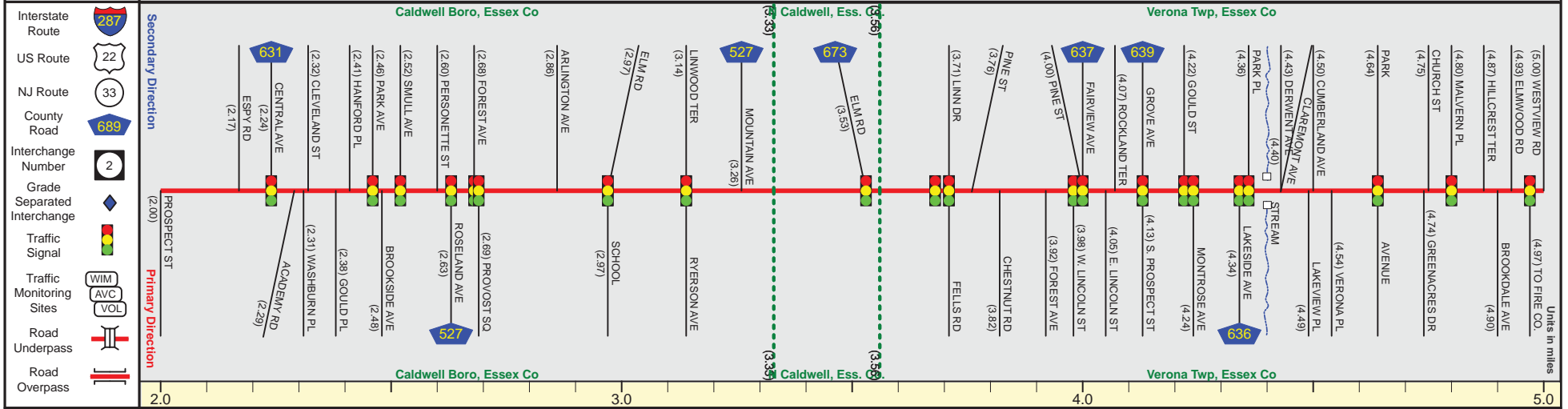
Date last inventoried: June 2012

ROUTE 506 (West to East)

Mile Posts: 2.000 - 5.000



Pavement	
Shoulder	
Number of Lanes	
Speed Limit	
Street Name	



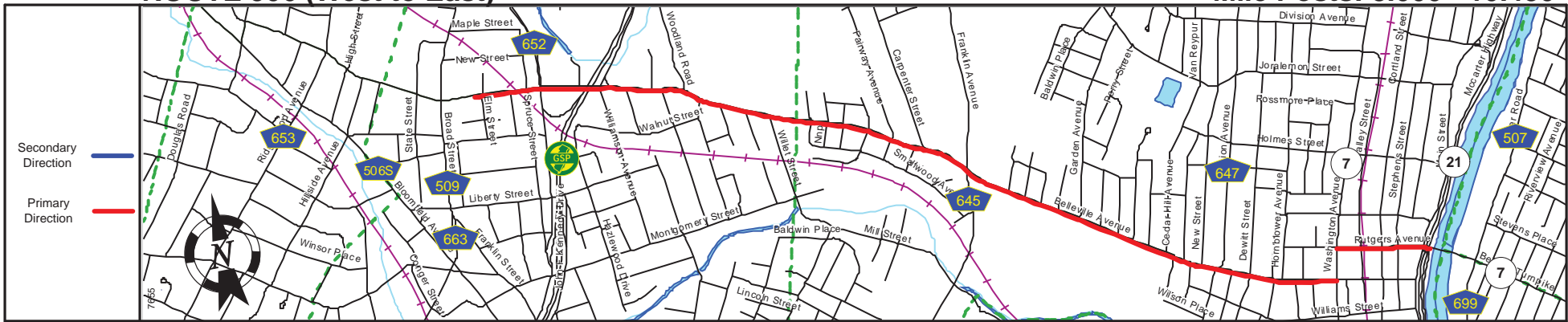
Street Name	Bloomfield Avenue	
Jurisdiction	County	
Functional Class	Urban Principal Arterial	
Federal Aid - NHS Sy	NHS	
Control Section		
Speed Limit	35	25
Number of Lanes		4
Med. Type		None
Med. Width		0
Pavement	72	60
Shoulder		0
Traffic Volume	21,732 (2014)	
Traffic Sta. ID	3-5,414	
Structure No.	N/A	
Enlarged Views		

SRI = 0000506

Date last inventoried: June 2012

ROUTE 506 (West to East)

Mile Posts: 8.000 - 10.430



Pavement	
Shoulder	
Number of Lanes	
Speed Limit	
Street Name	

Interstate Route		
US Route		
NJ Route		
County Road		
Interchange Number		
Grade Separated Interchange		
Traffic Signal		
Traffic Monitoring Sites		
Road Underpass		
Road Overpass		

	Bloomfield Twp, Essex Co		Belleville Twp, Essex Co		
Secondary Direction	(8.04) ROSEWOOD TER (8.12) J.F. KENNEDY DRIVE (8.15) SPRUCE STREET (8.19) J.F. KENNEDY DRIVE (8.35) TO G.S.P. PARKWAY (8.31) GARDEN STATE PARKWAY (8.29) MEMORIAL PKWY (8.27) WALNUT ST (8.10) OAK ST (8.02) ELM ST	(8.49) FOREST DR (8.58) WOODLAND RD (8.69) DAVEY ST (8.82) SMITH ST (8.77) PATTON DR (8.82) CLUB RD (8.92) SMALLWOOD AVE (8.99) OGDEN RD (9.02) STEVENS ROAD (9.16) FAIRMAY AVE (9.09) HEWITT AVENUE (9.24) CARPENTER ST (9.22) LAVERGNE ST (9.15) RHODE PL (9.38) FRANKLIN AVENUE (9.50) COTTAGE ST (9.55) DELAVAN AVE (9.60) KING PL (9.69) WALNUT ST (9.72) GARDEN AVE (9.78) MT PLEASANT AVE (9.82) PARKVIEW AVE (9.87) BRANCH BROOK DR (9.92) COLUMBUS AVE (9.96) CEDAR HILL AVE (9.99) COLUMBUS AVE (10.02) MT PROSPECT AVE (10.07) NEW ST (10.11) MT PROSPECT AVE (10.04) WILLIAM ST (10.00) PARKSIDE DR	(10.34) LINCOLN TER (10.29) HORNBLOWER AVE (10.26) PROSPECT PL (10.19) DEWITT AVE (10.15) SMITH ST (10.20) CLINTON ST (10.37) WASHINGTON ST (10.33) DOW ST (10.27) BRIDGE ST (10.20) CLINTON ST (10.15) SMITH ST (10.11) MT PROSPECT AVE (10.04) WILLIAM ST (10.00) PARKSIDE DR	(10.43) WASHINGTON AVENUE (10.37) WASHINGTON ST (10.33) DOW ST (10.27) BRIDGE ST (10.20) CLINTON ST (10.15) SMITH ST (10.11) MT PROSPECT AVE (10.04) WILLIAM ST (10.00) PARKSIDE DR	

Street Name	Belleville Avenue	
Jurisdiction	County	
Functional Class	Urban Minor Arterial	
Federal Aid - NHS Sy	STP	
Control Section		
Speed Limit	25	
Number of Lanes	2	
Med. Type	None	
Med. Width	0	
Pavement	30	34
Shoulder	0	
Traffic Volume	15,880 (2014)	
Traffic Sta. ID	3-5-419	
Structure No.	N/A	N/A
Enlarged Views		

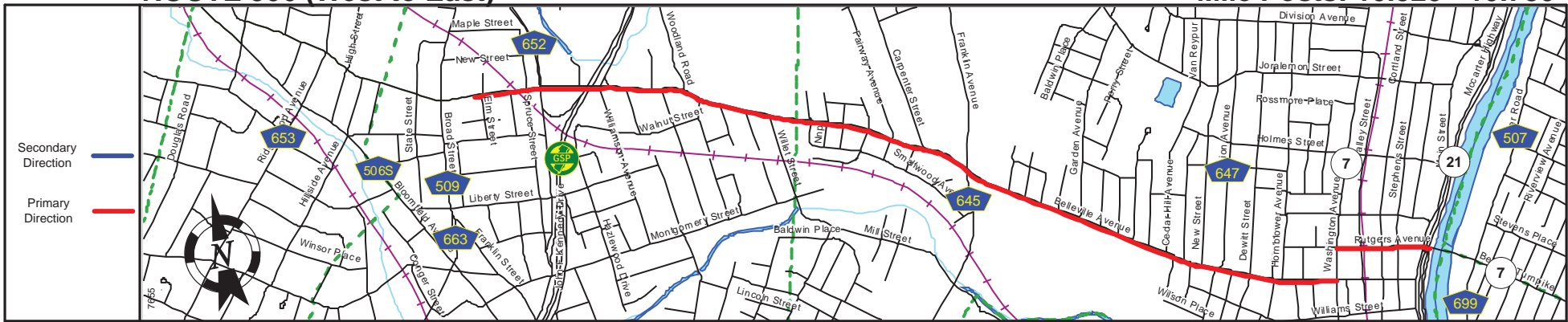
MP 10.43 = Begin Coing. With NJ 7 MP 6.40
 MP 10.43-10.48 See NJ 7 MF 6.40-6.48

SRI = 0000506

Date last inventoried: June 2012

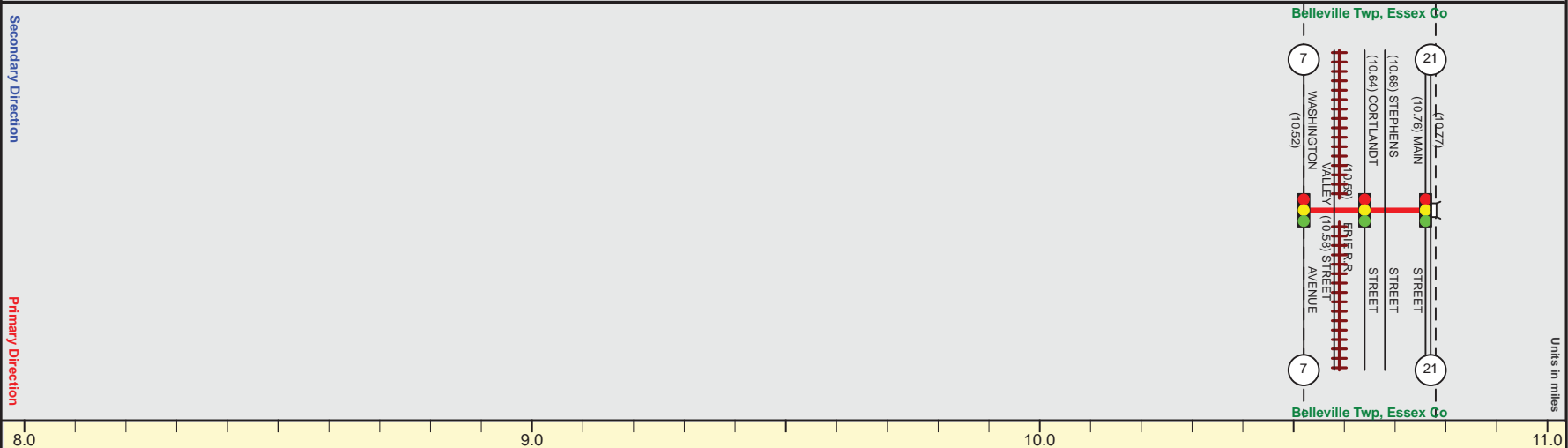
ROUTE 506 (West to East)

Mile Posts: 10.520 - 10.780



Pavement	
Shoulder	
Number of Lanes	
Speed Limit	
Street Name	

Interstate Route
 US Route
 NJ Route
 County Road
 Interchange Number
 Grade Separated Interchange
 Traffic Signal
 Traffic Monitoring Sites
 Road Underpass
 Road Overpass



Street Name	Rutgers Street
Jurisdiction	County
Functional Class	Urban Minor Arterial
Federal Aid - NHS Sy	STP
Control Section	NOT POSTED
Speed Limit	2
Number of Lanes	None
Med. Type	0
Med. Width	40
Pavement	0
Shoulder	21,247 (2014)
Traffic Volume	12,461, (2012) 24,343 (2014)
Traffic Sta. ID	3-5-420 395401 3-5-420
Structure No.	0910.0717150
Enlarged Views	

SRI = 0000506__

Date last inventoried: June 2012