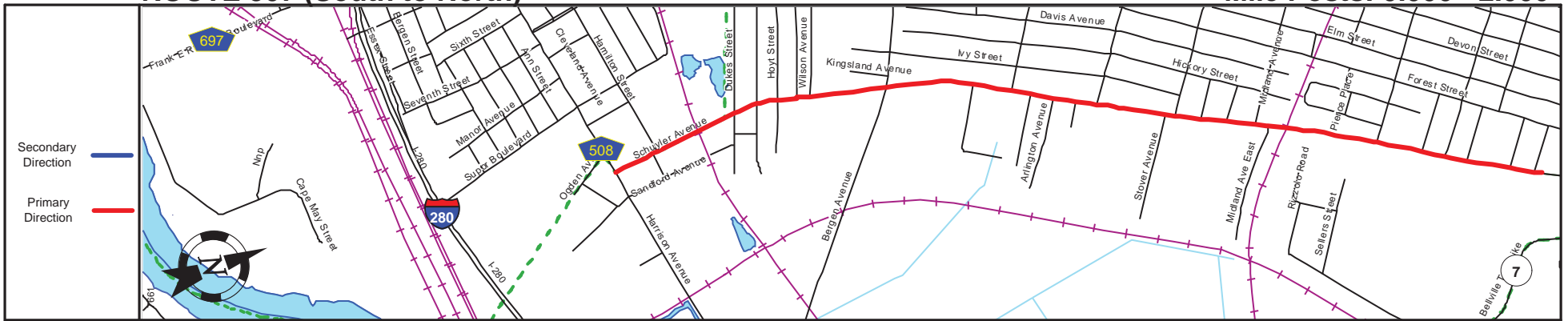
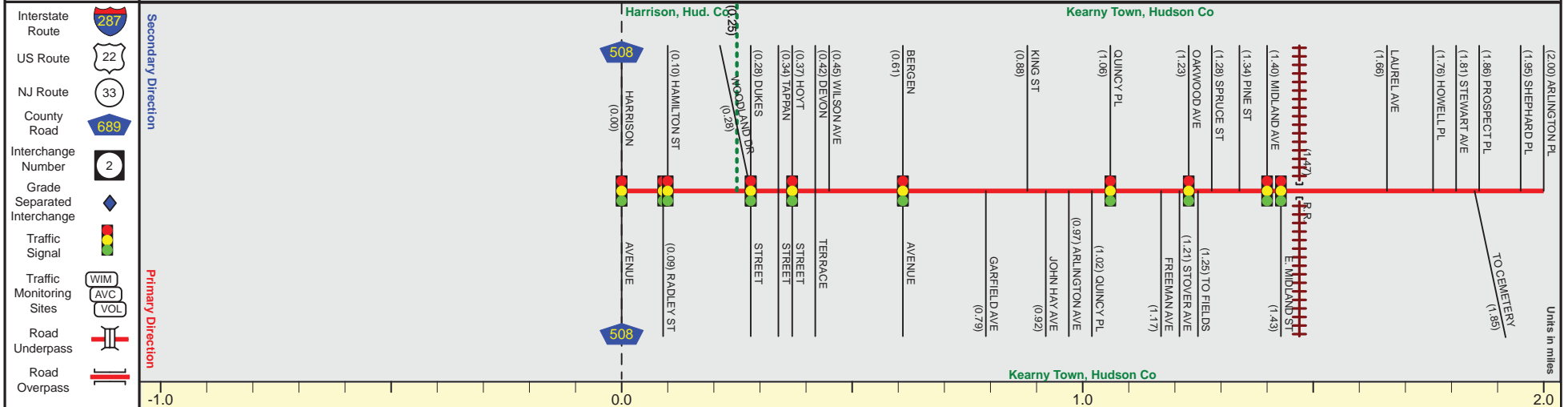


ROUTE 507 (South to North)

Mile Posts: 0.000 - 2.000



Pavement	
Shoulder	
Number of Lanes	
Speed Limit	
Street Name	



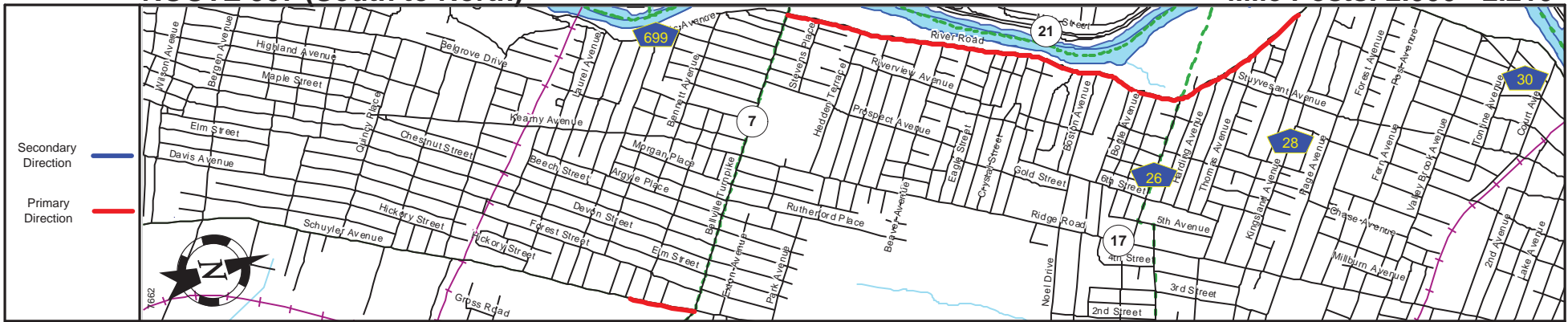
Street Name	Schuyler Avenue
Jurisdiction	County
Functional Class	Urban Minor Arterial
Federal Aid - NHS Sy	STP
Control Section	
Speed Limit	NOT POSTED + 25
Number of Lanes	2
Med. Type	None
Med. Width	0
Pavement	30
Shoulder	0
Traffic Volume	10,823 (2010)
Traffic Sta. ID	090904
Structure No.	N/A
Enlarged Views	

SRI = 0000507

Date last inventoried: June 2012

ROUTE 507 (South to North)

Mile Posts: 2.000 - 2.210



Pavement	
Shoulder	
Number of Lanes	
Speed Limit	
Street Name	

- Interstate Route
- US Route
- NJ Route
- County Road
- Interchange Number
- Grade Separated Interchange
- Traffic Signal
- Traffic Monitoring Sites
- Road Underpass
- Road Overpass

Kearny, Hud. Co.

Kearny, Hud. Co.

Units in miles

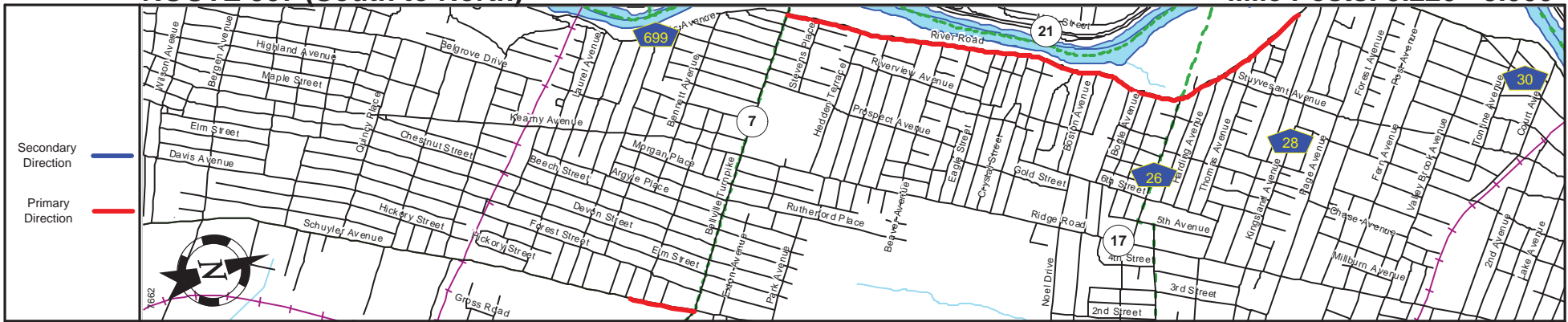
Street Name	Schuyler Avenue	
Jurisdiction	County	
Functional Class	Urban Minor Arterial	
Federal Aid - NHS Sy	STP	
Control Section		MP 2.21 = Begin Coinc. With NJ 7 MP 5.22
Speed Limit	25	MP 2.21-3.22 See NJ 7 MP 5.22-4.22
Number of Lanes	2	
Med. Type	None	
Med. Width	0	
Pavement	30	
Shoulder	0	
Traffic Volume		
Traffic Sta. ID		
Structure No.		
Enlarged Views		

SRI = 0000507

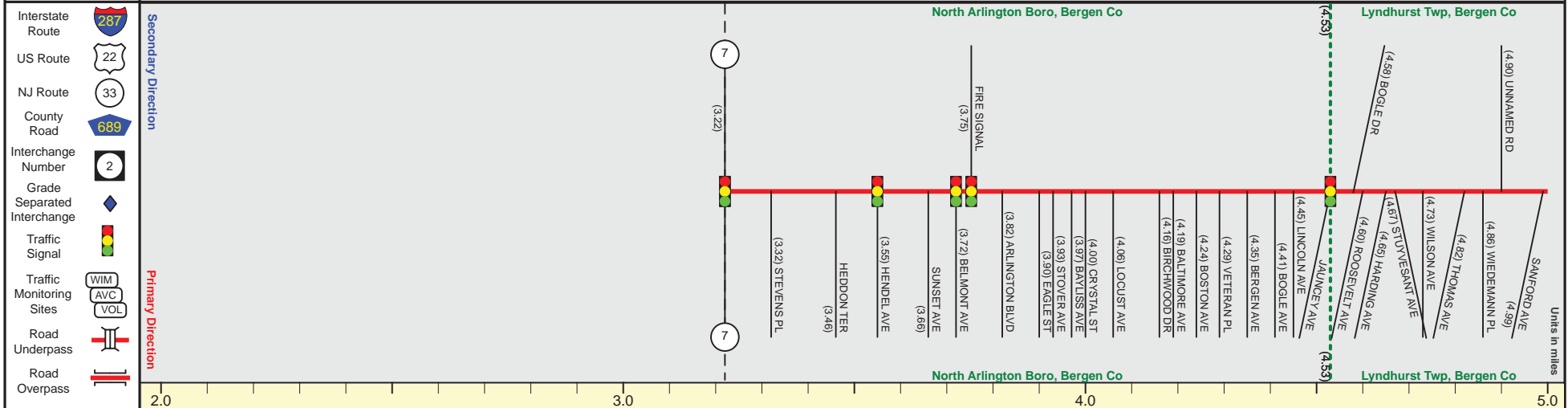
Date last inventoried: June 2012

ROUTE 507 (South to North)

Mile Posts: 3.220 - 5.000



Pavement	
Shoulder	
Number of Lanes	
Speed Limit	
Street Name	



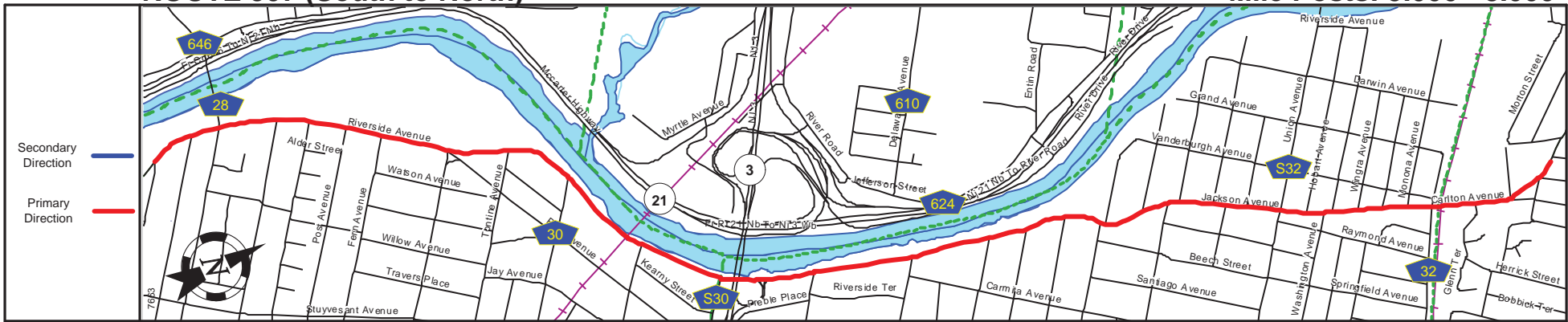
Street Name	River Road	Riverside Avenue
Jurisdiction	County	
Functional Class	Urban Principal Arterial	
Federal Aid - NHS Sy	NHS	
Control Section		
Speed Limit	35	
Number of Lanes	2	
Med. Type	None	
Med. Width	0	
Pavement	26	30
Shoulder	0	2
Traffic Volume	10,047 (2010)	
Traffic Sta. ID	090225	
Structure No.		
Enlarged Views		

SRI = 0000507

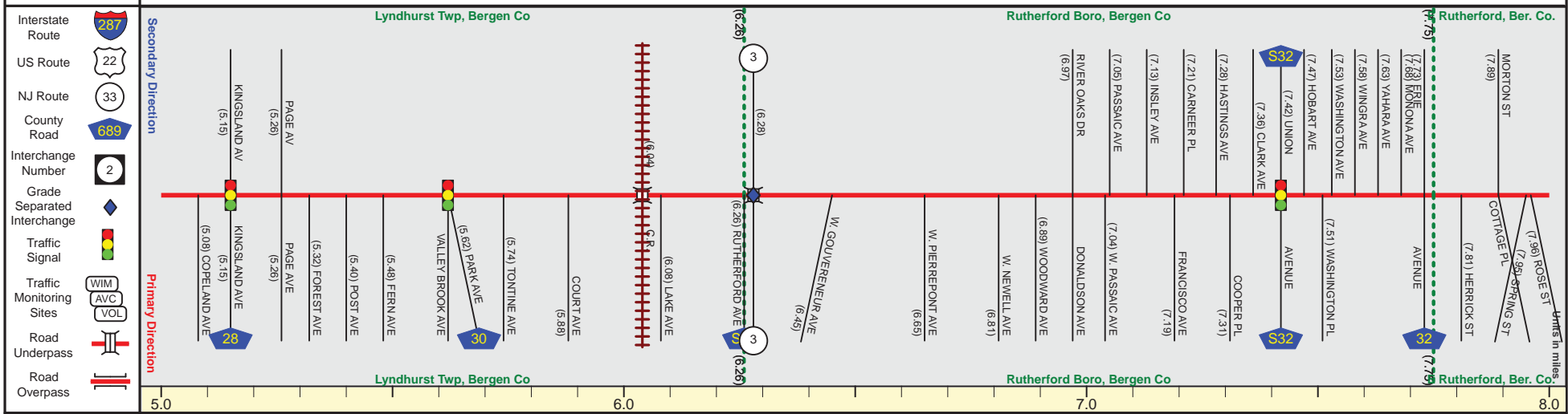
Date last inventoried: June 2012

ROUTE 507 (South to North)

Mile Posts: 5.000 - 8.000



Pavement	
Shoulder	
Number of Lanes	
Speed Limit	
Street Name	



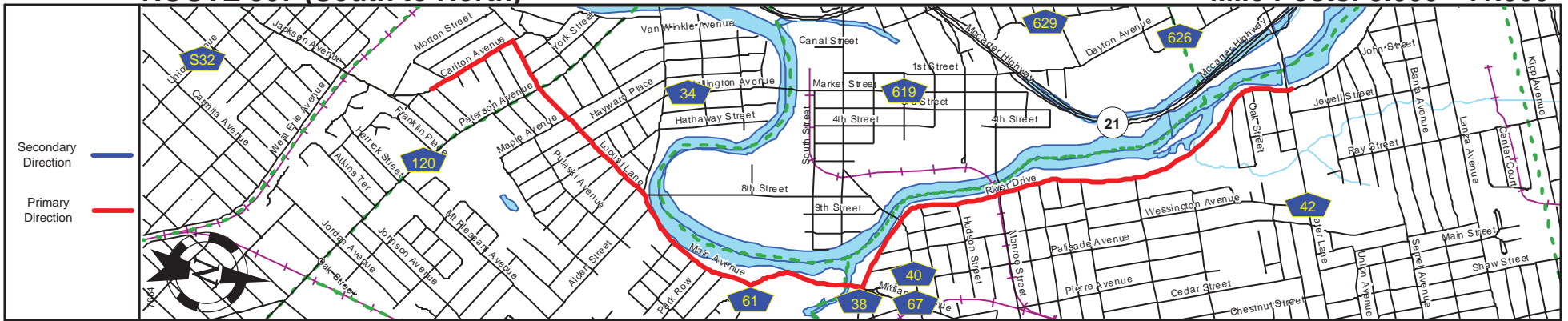
Street Name	Riverside Avenue	Jackson Avenue	Carlton Avenue
Jurisdiction	County		
Functional Class	Urban Principal Arterial		
Federal Aid - NHS Sy	NHS		
Control Section			
Speed Limit	35		25
Number of Lanes	2		
Med. Type	None		
Med. Width	0		
Pavement	26	40	34
Shoulder	2	0	
Traffic Volume			
Traffic Sta. ID			
Structure No.	N/A	1601164	
Enlarged Views		See Enlarged View #57	

SRI = 0000507

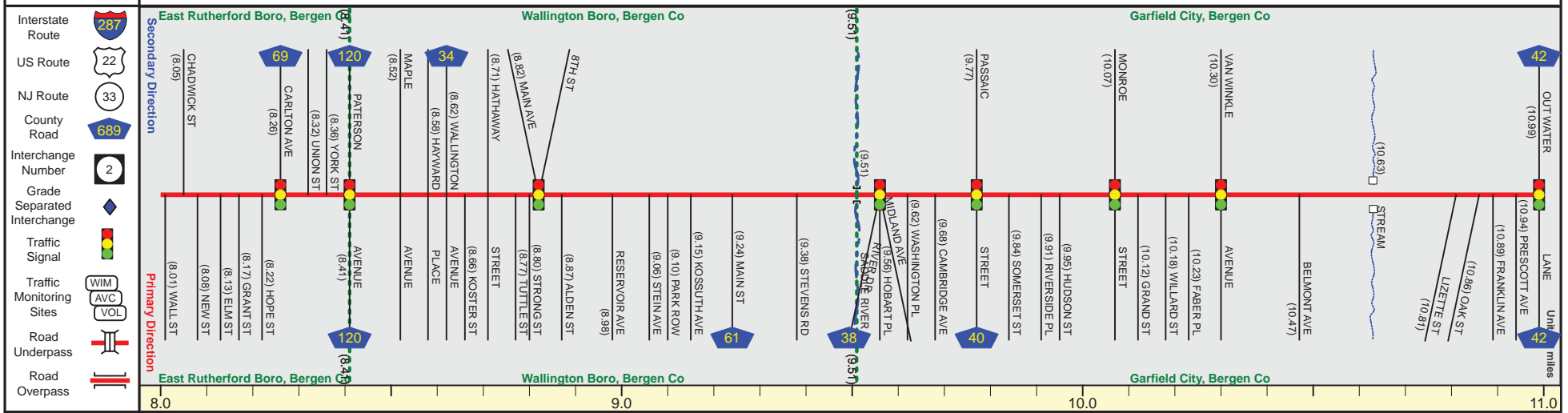
Date last inventoried: June 2012

ROUTE 507 (South to North)

Mile Posts: 8.000 - 11.000



Pavement	
Shoulder	
Number of Lanes	
Speed Limit	
Street Name	



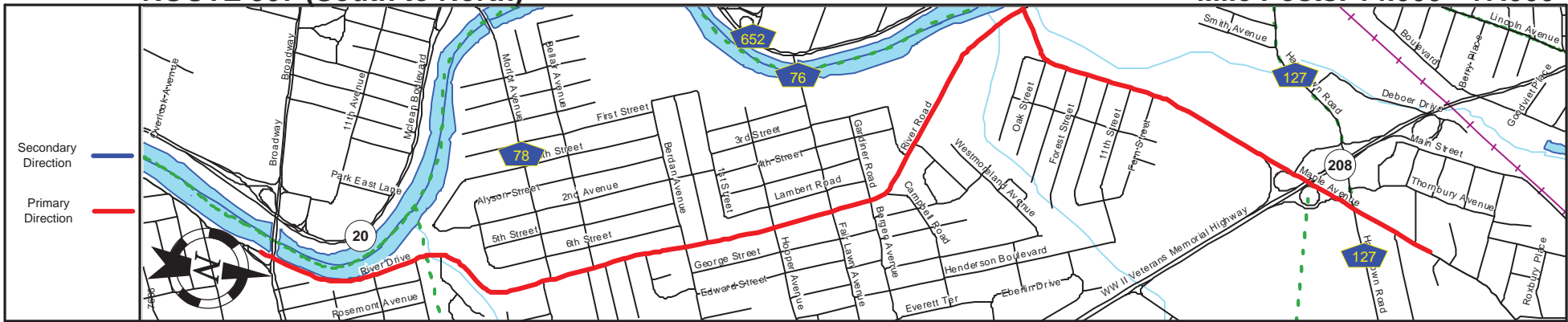
Street Name	Carlton Avenue	Locust Lane	Main Avenue	Midland Avenue	River Drive
Jurisdiction	County				
Functional Class	Urban Principal Arterial				
Federal Aid - NHS Sy	NHS				
Control Section					
Speed Limit	25			30	
Number of Lanes				2	
Med. Type	None				
Med. Width	0				
Pavement	30	26	30	28	30
Shoulder	0			1	
Traffic Volume					
Traffic Sta. ID					
Structure No.	N/A				
Enlarged Views					

SRI = 0000507

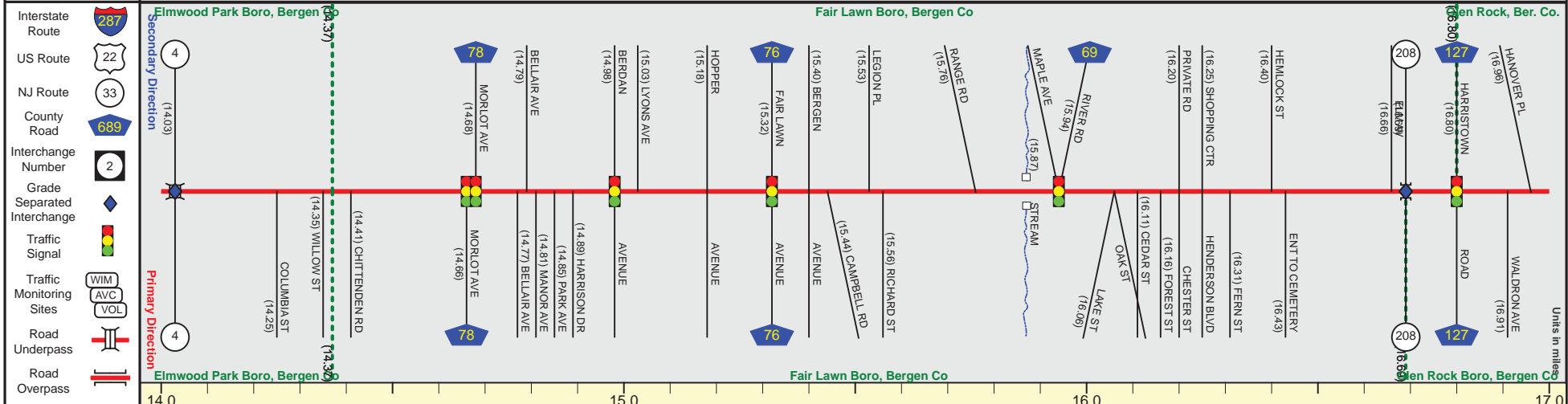
Date last inventoried: June 2012

ROUTE 507 (South to North)

Mile Posts: 14.000 - 17.000



Pavement
Shoulder
Number of Lanes
Speed Limit
Street Name



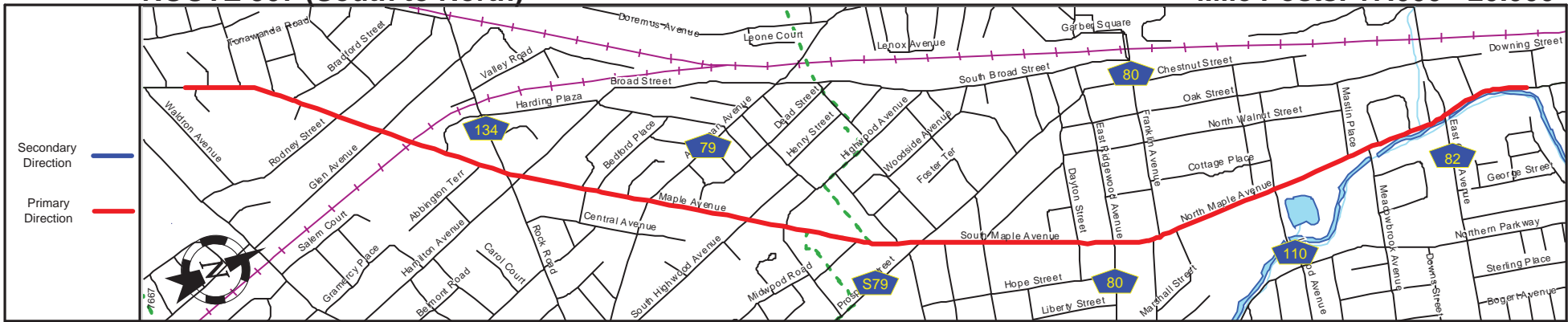
Street Name	River Drive			River Road				Maple Avenue				
Jurisdiction	County											
Functional Class	Urban Principal Arterial											
Federal Aid - NHS Sy	NHS											
Control Section												
Speed Limit	40		35		30		40	35	25			
Number of Lanes		2					3		2			
Med. Type	None											
Med. Width	0											
Pavement	26		28		38		40	36	28	40		30
Shoulder	2								2			0
Traffic Volume									14,948 (2012)			
Traffic Sta. ID									090229			
Structure No.	02p5150							N/A	0232157			
Enlarged Views												

SRI = 0000507

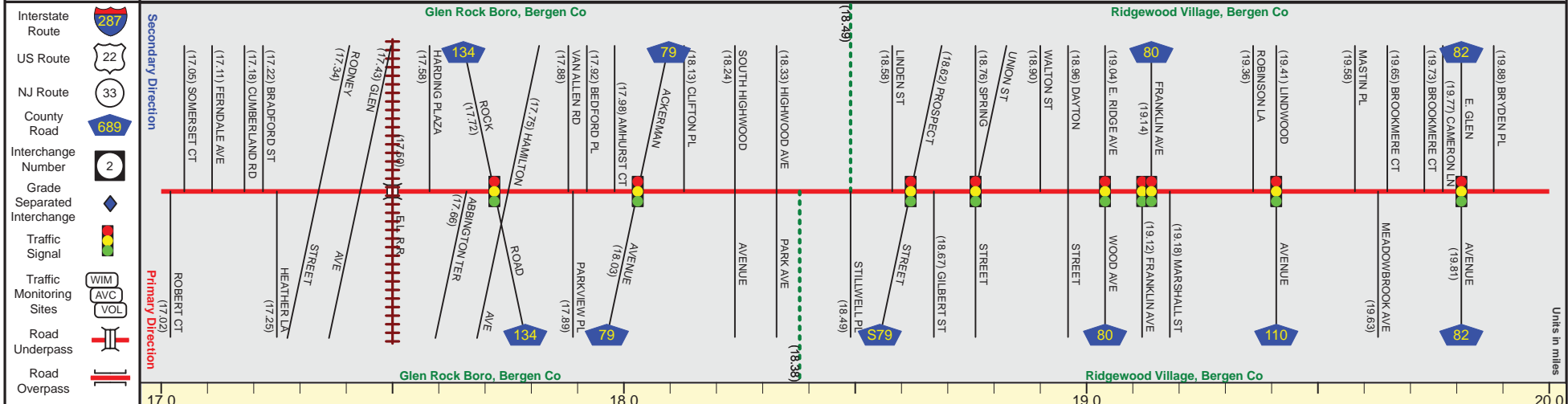
Date last inventoried: June 2012

ROUTE 507 (South to North)

Mile Posts: 17.000 - 20.000



Pavement	
Shoulder	
Number of Lanes	
Speed Limit	
Street Name	



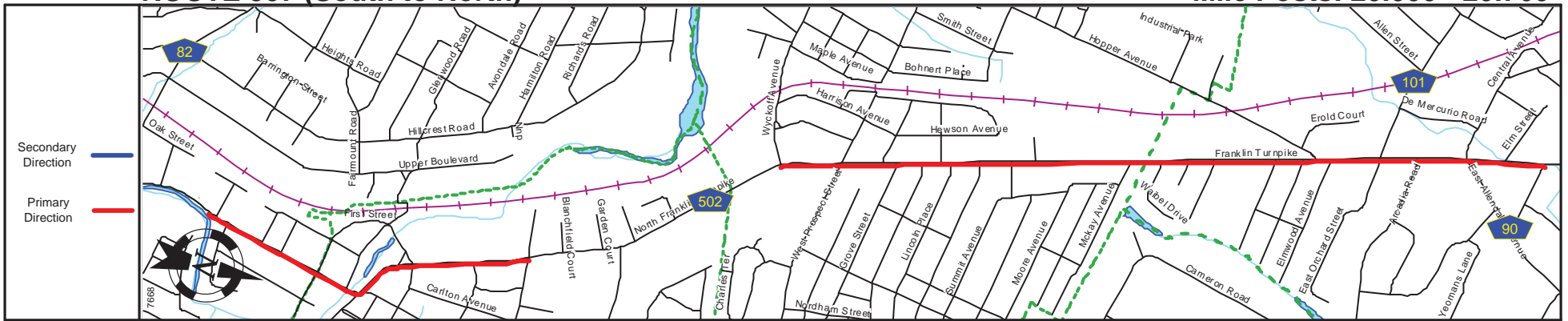
Street Name	Maple Avenue		South Maple Avenue		North Maple Avenue	
Jurisdiction	County					
Functional Class	Urban Principal Arterial					
Federal Aid - NHS Sy	NHS					
Control Section						
Speed Limit	25					
Number of Lanes	2					
Med. Type	None					
Med. Width	0					
Pavement	30		28		26	36
Shoulder			0			
Traffic Volume	10,759 (2012)					
Traffic Sta. ID	090230					
Structure No.	N/A					
Enlarged Views						

SRI = 0000507


Date last inventoried: June 2012

ROUTE 507 (South to North)

Mile Posts: 20.000 - 20.760



Pavement	
Shoulder	
Number of Lanes	
Speed Limit	
Street Name	



Street Name	North Maple Avenue	North Franklin Turnpike	
Jurisdiction	County		
Functional Class	Urban Principal Arterial		
Federal Aid - NHS Sy	NHS		
Control Section			
Speed Limit	25		
Number of Lanes	2		
Med. Type	None		
Med. Width	0		
Pavement	28	40	30
Shoulder	0		
Traffic Volume	11,197 (2012)		
Traffic Sta. ID	090231		
Structure No.	N/A		
Enlarged Views			

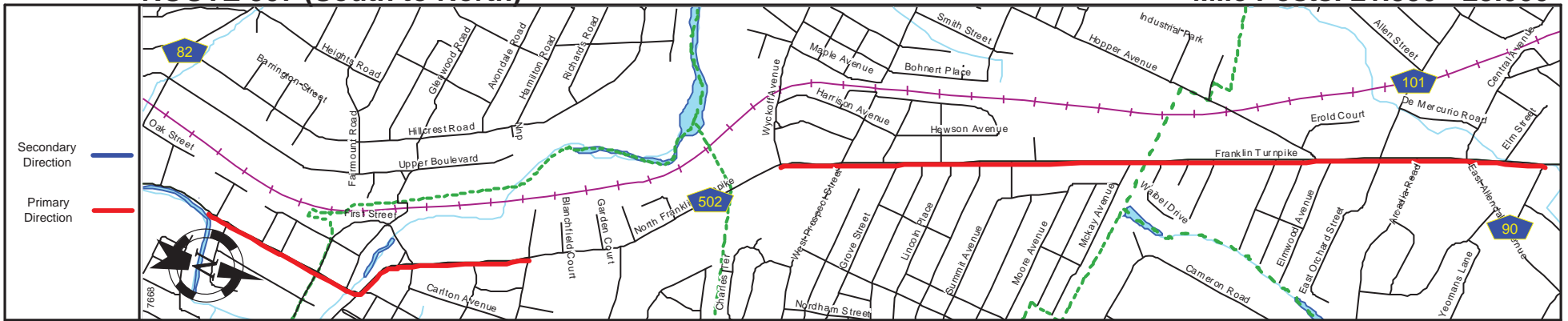
MP 20.76 = Begin Coinc. With Rt. 502 MP 11.29
 MP 20.79-21.35 See Rt. 502 MP 11.29-11.88

SRI = 0000507

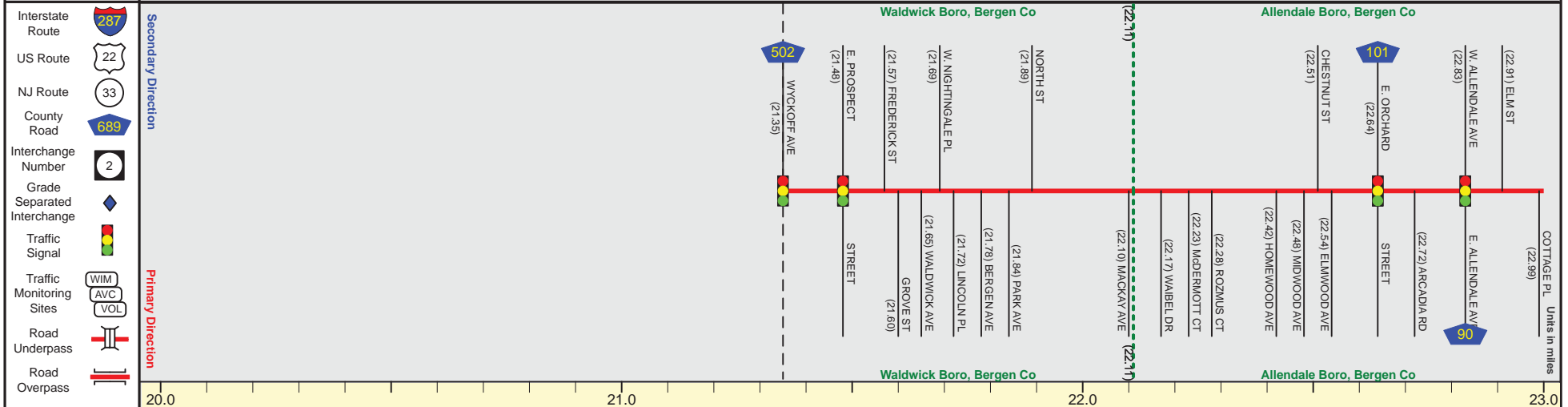
Date last inventoried: June 2012

ROUTE 507 (South to North)

Mile Posts: 21.350 - 23.000



Pavement	
Shoulder	
Number of Lanes	
Speed Limit	
Street Name	



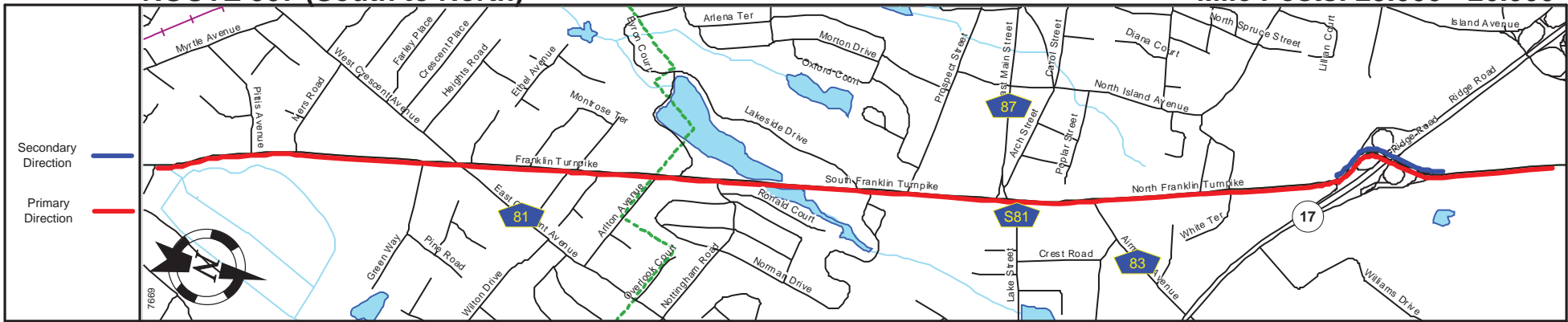
Street Name	Franklin Turnpike
Jurisdiction	County
Functional Class	Urban Principal Arterial
Federal Aid - NHS Sy	NHS
Control Section	
Speed Limit	35
Number of Lanes	4
Med. Type	None
Med. Width	0
Pavement	48
Shoulder	36
Traffic Volume	0
Traffic Sta. ID	2
Structure No.	30
Enlarged Views	26

SRI = 0000507

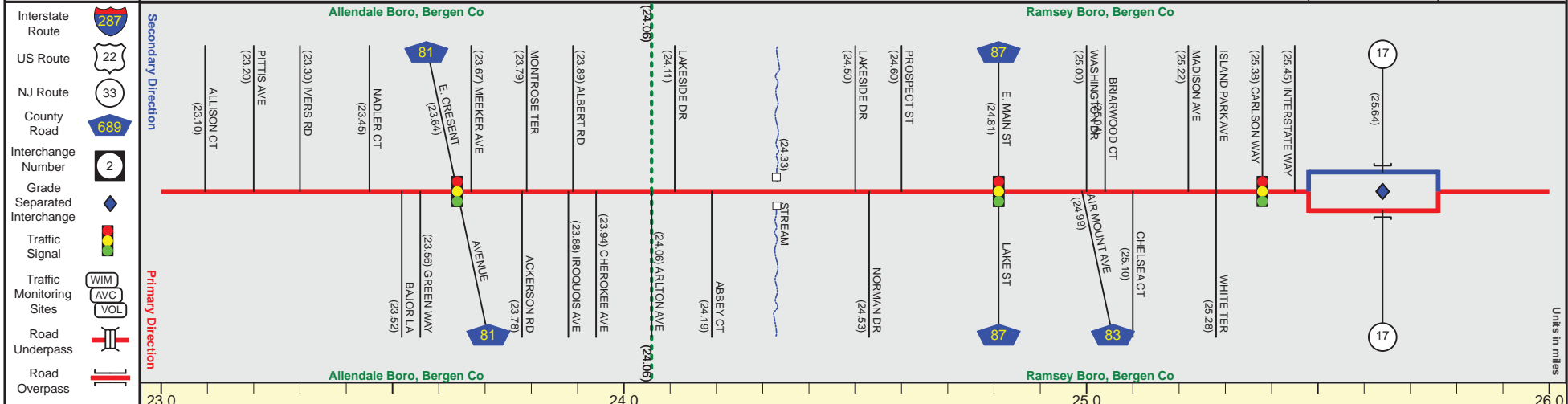
Date last inventoried: June 2012

ROUTE 507 (South to North)

Mile Posts: 23.000 - 26.000



Pavement	20
Shoulder	0
Number of Lanes	1
Speed Limit	35
Street Name	North Franklin Turnpike



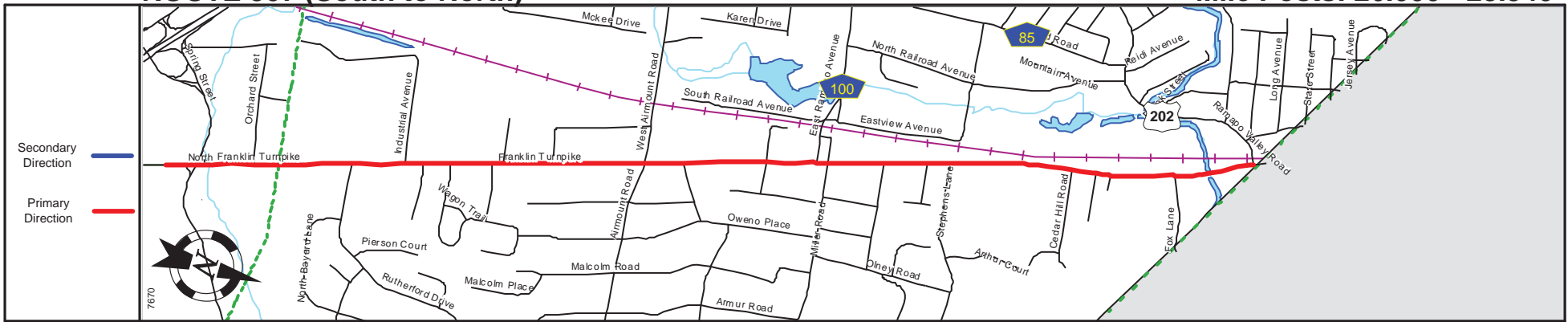
Street Name	Franklin Turnpike		South Franklin Turnpike		North Franklin Turnpike	
Jurisdiction	County					
Functional Class	Urban Principal Arterial					
Federal Aid - NHS Sy	NHS					
Control Section						
Speed Limit	40		35		40	
Number of Lanes	2		1		2	
Med. Type	None		Curbed		None	
Med. Width	0		2		0	
Pavement	26		34		26	
Shoulder	0		6		2	
Traffic Volume	10,605 (2010)					
Traffic Sta. ID	09Q232					
Structure No.	N/A					
Enlarged Views	0217157					

SRI = 0000507

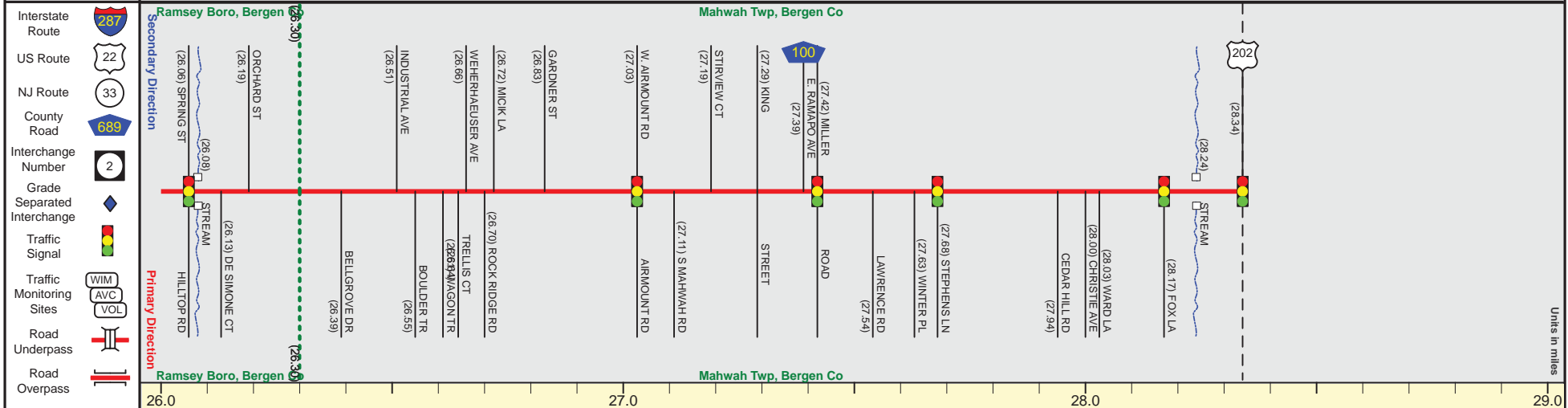
Date last inventoried: June 2012

ROUTE 507 (South to North)

Mile Posts: 26.000 - 28.340



Pavement	
Shoulder	
Number of Lanes	
Speed Limit	
Street Name	



Street Name	North Franklin Turnpike	Franklin Turnpike	
Jurisdiction	County		
Functional Class	Urban Principal Arterial		
Federal Aid - NHS Sy	NHS		
Control Section			
Speed Limit	40	30	
Number of Lanes	2	3	2
Med. Type	None		
Med. Width	0		
Pavement	48	30	48
Shoulder	2	0	
Traffic Volume			15,406 (2010)
Traffic Sta. ID			090234
Structure No.	N/A		N/A
Enlarged Views			

End Rt. 507 MP=28.37
MP 28.34-28.37 See US 202 MP 80.28-80.31

SRI = 0000507

Date last inventoried: June 2012