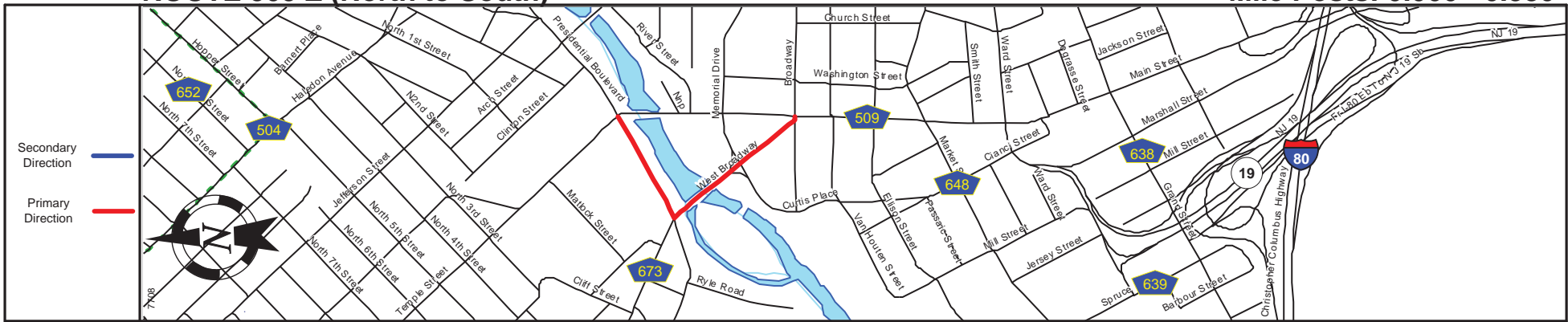
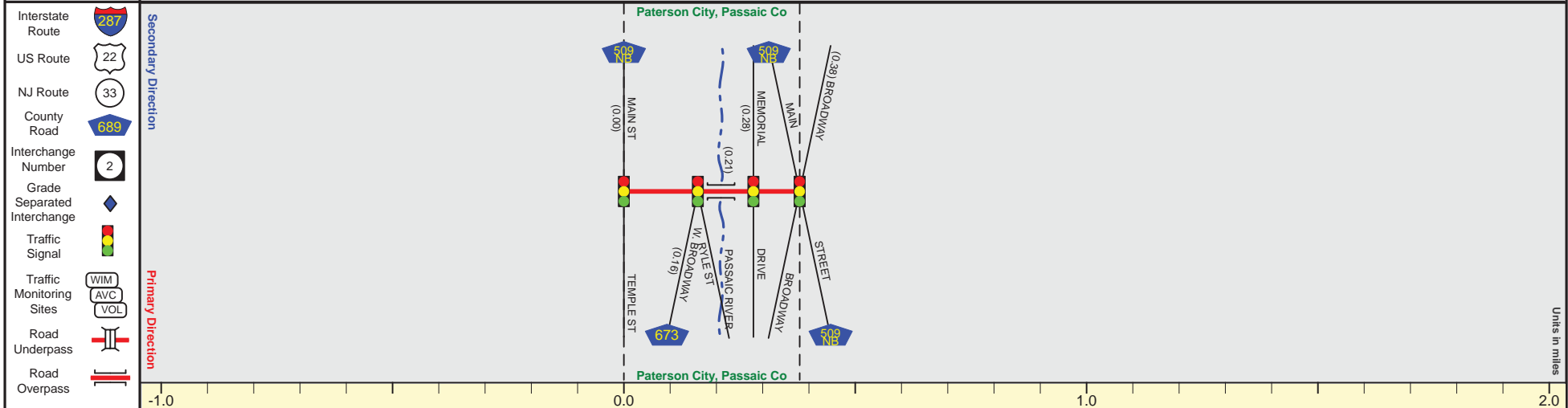


# ROUTE 509 Z (North to South)

Mile Posts: 0.000 - 0.380



Pavement	
Shoulder	
Number of Lanes	
Speed Limit	
Street Name	



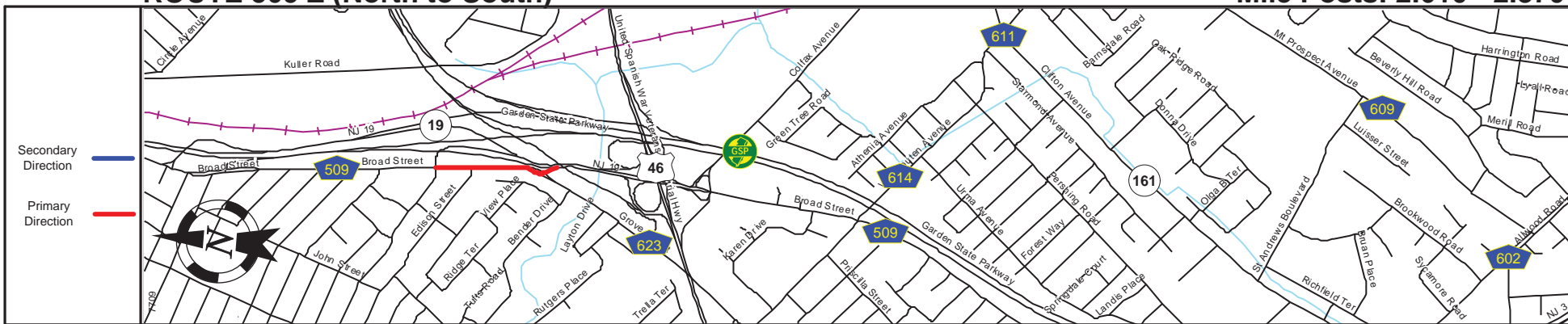
Street Name	Paterson City, Passaic Co	Paterson City, Passaic Co
Jurisdiction	Municipal	County
Functional Class	Urban Principal Arterial	
Federal Aid - NHS Sy	NHS	
Control Section	Begin Rt. 509 Southbound MP=0.00	End Rt. 509 Southbound MP=0.38
Speed Limit	25	
Number of Lanes	2	
Med. Type	None	
Med. Width	0	
Pavement	40	30
Shoulder	0	
Traffic Volume	10,914 (2010)	
Traffic Sta. ID	091610	
Structure No.	N/A	
Enlarged Views		

SRI = 0000509Z\_

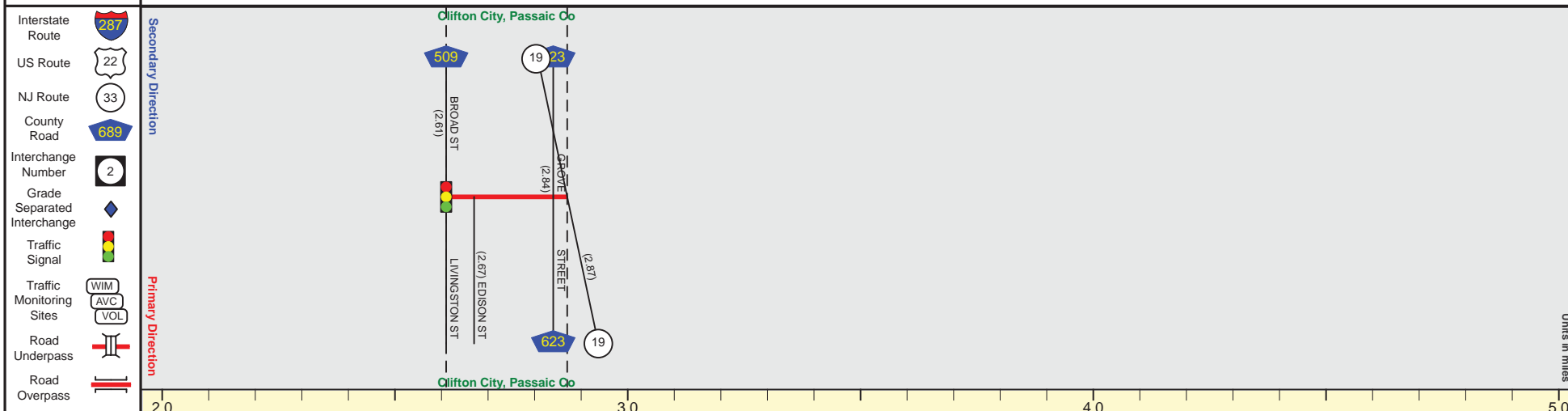
Date last inventoried: July 2012

# ROUTE 509 Z (North to South)

Mile Posts: 2.610 - 2.870



Pavement	
Shoulder	
Number of Lanes	
Speed Limit	
Street Name	



Street Name	Broad Street
Jurisdiction	County
Functional Class	Urban Principal Arterial
Federal Aid - NHS Sy	NHS
Control Section	Begin Rt. 509 Southbound MP=2.61 End Rt. 509 Southbound MP=2.87
Speed Limit	NOT POSTED
Number of Lanes	2
Med. Type	None
Med. Width	0
Pavement	24
Shoulder	2
Traffic Volume	5,186 (2010)
Traffic Sta. ID	091611
Structure No.	
Enlarged Views	

SRI = 0000509Z\_

Date last inventoried: July 2012