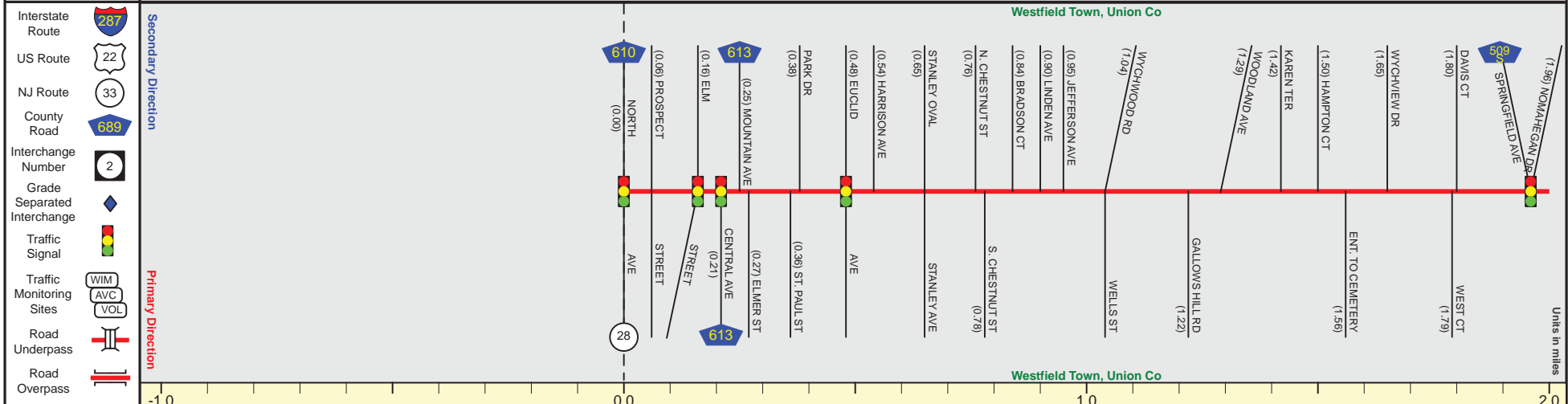


ROUTE 509 (South to North)

Mile Posts: 0.000 - 2.000



Pavement	
Shoulder	
Number of Lanes	
Speed Limit	
Street Name	



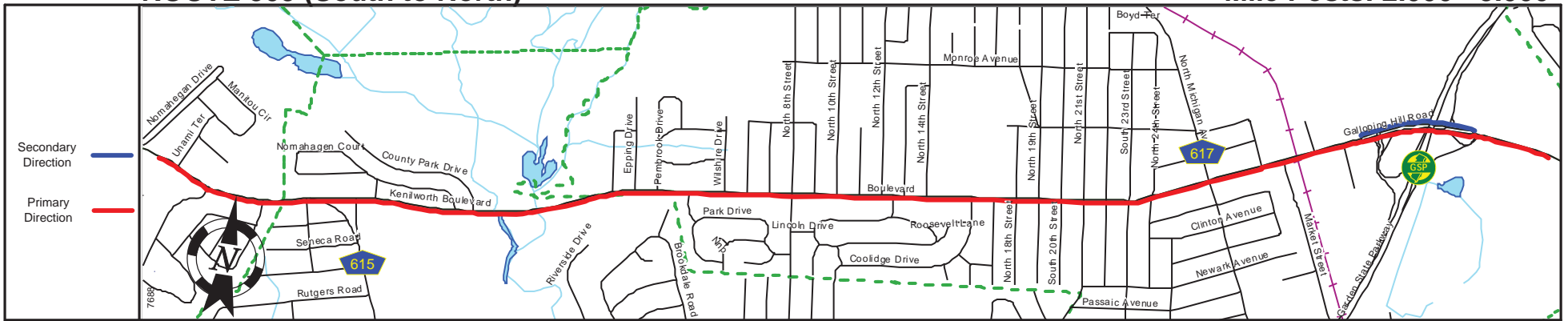
Street Name	East Broad Street	Springfield Avenue
Jurisdiction	County	
Functional Class	Urban Minor Arterial	
Federal Aid - NHS Sy	STP	STP
Control Section	Begin Rt. 509 MF=0.00	
Speed Limit	NOT POSTED	25
Number of Lanes		2
Med. Type		None
Med. Width		0
Pavement	40	38
Shoulder	0	6
Traffic Volume		12,674 (2010)
Traffic Sta. ID		092004
Structure No.		
Enlarged Views	See Enlarged View #12	

SRI = 0000509

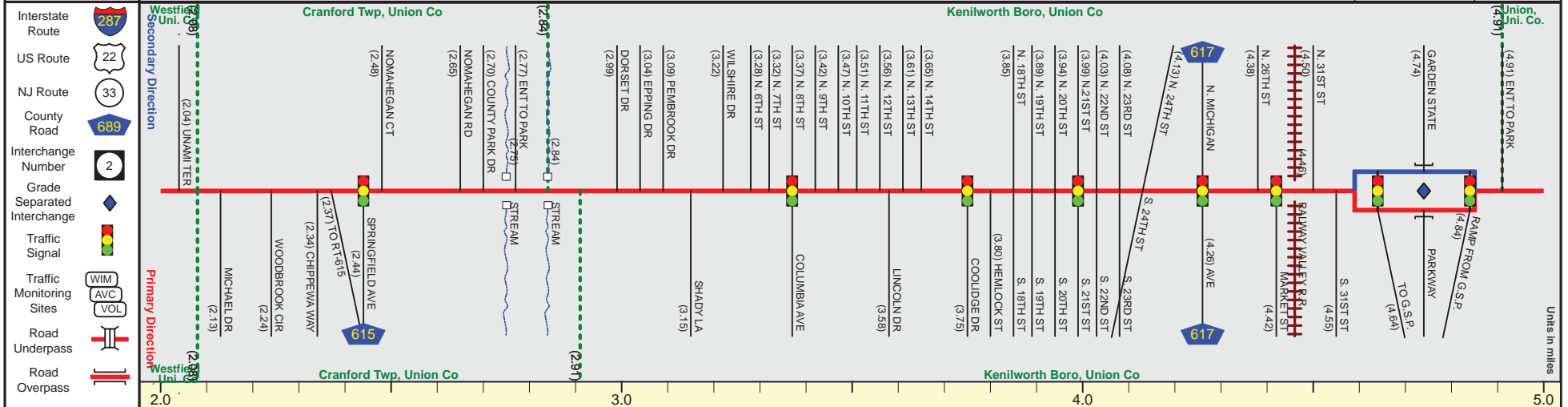
Date last inventoried: July 2012

ROUTE 509 (South to North)

Mile Posts: 2.000 - 5.000



Pavement	24
Shoulder	0
Number of Lanes	2
Speed Limit	25
Street Name	Gallop Hill Road



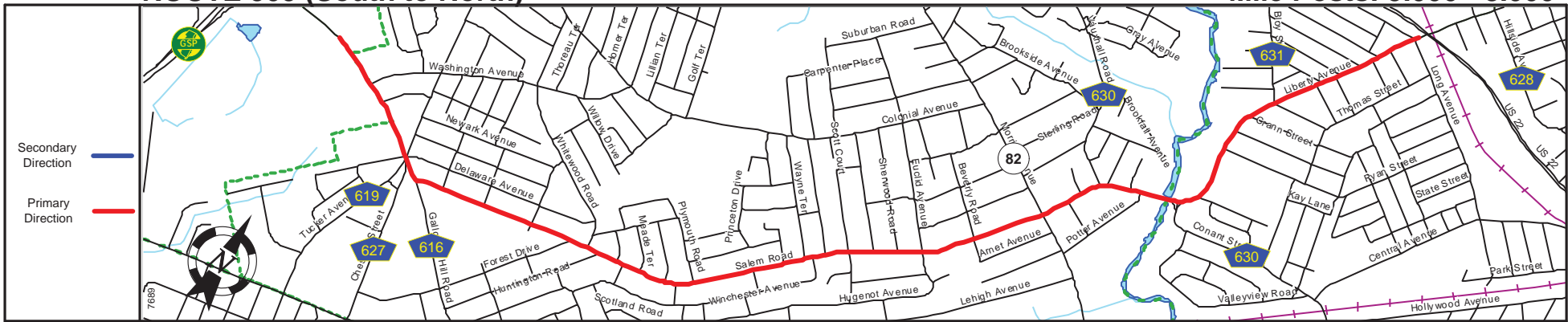
Street Name	Springfield Avenue	Kenilworth Boulevard	Boulevard	Gallop Hill Road
Jurisdiction	County			
Functional Class	Urban Minor Arterial			
Federal Aid - NHS Sy	STP			
Control Section				
Speed Limit	35		25	
Number of Lanes	2		4	3 4 2 4
Med. Type			None	Curbed None
Med. Width			0	VAR 0
Pavement	40		48	24 40
Shoulder	2		0	
Traffic Volume				
Traffic Sta. ID				
Structure No.		N/A N/A		N/A
Enlarged Views				

SRI = 0000509

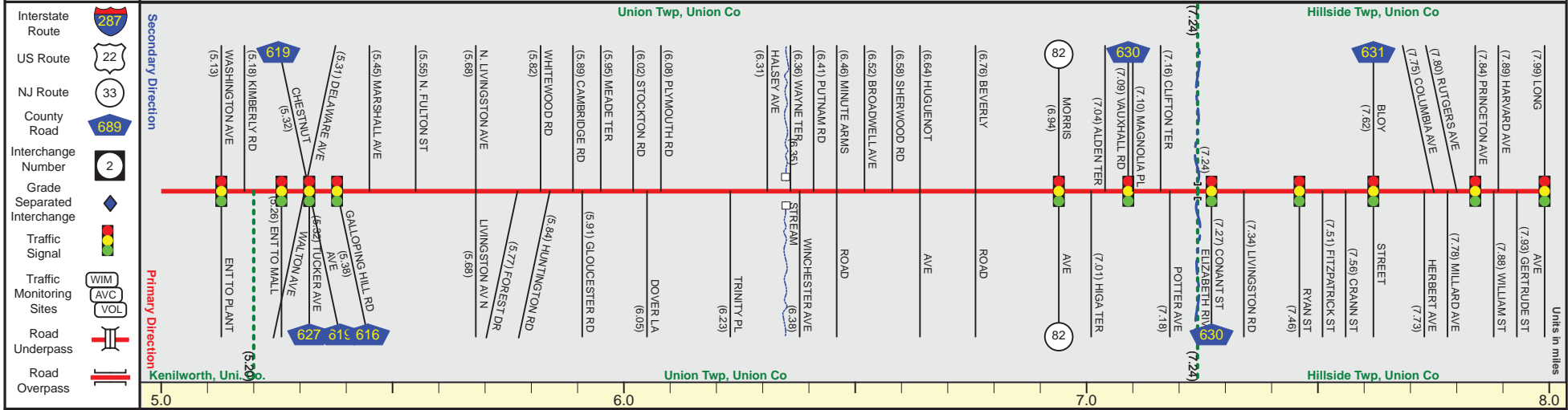
Date last inventoried: July 2012

ROUTE 509 (South to North)

Mile Posts: 5.000 - 8.000



Pavement	
Shoulder	
Number of Lanes	
Speed Limit	
Street Name	



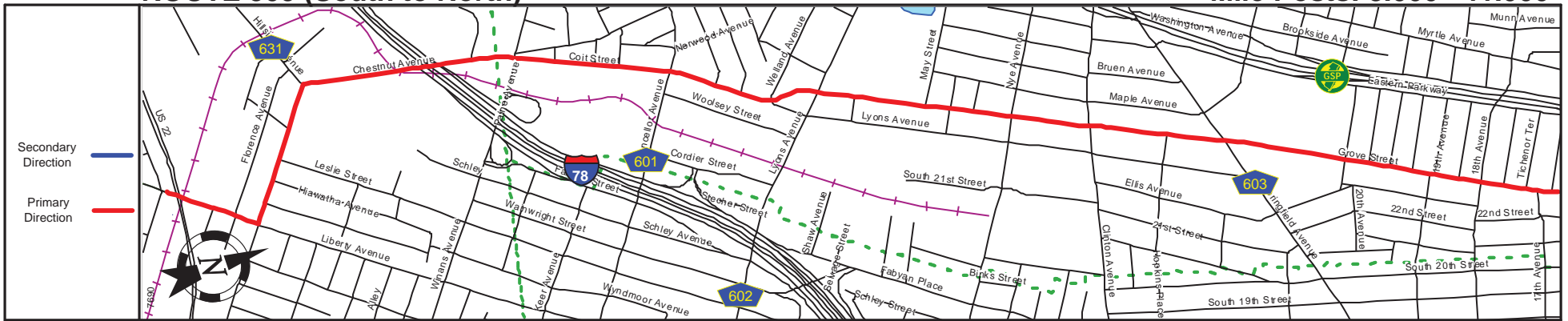
Street Name	Galloping Hill Road		Salem Road				Liberty Avenue				
Jurisdiction	County										
Functional Class	Urban Minor Arterial										
Federal Aid - NHS Sy	STP										
Control Section											
Speed Limit	25										
Number of Lanes	4		2			4	2	4		2	
Med. Type	None										
Med. Width	0										
Pavement	40				30				40		
Shoulder	0										
Traffic Volume	6,332 (2013)										
Traffic Sta. ID	132D03										
Structure No.	N/A										
Enlarged Views	N/A										

SRI = 0000509

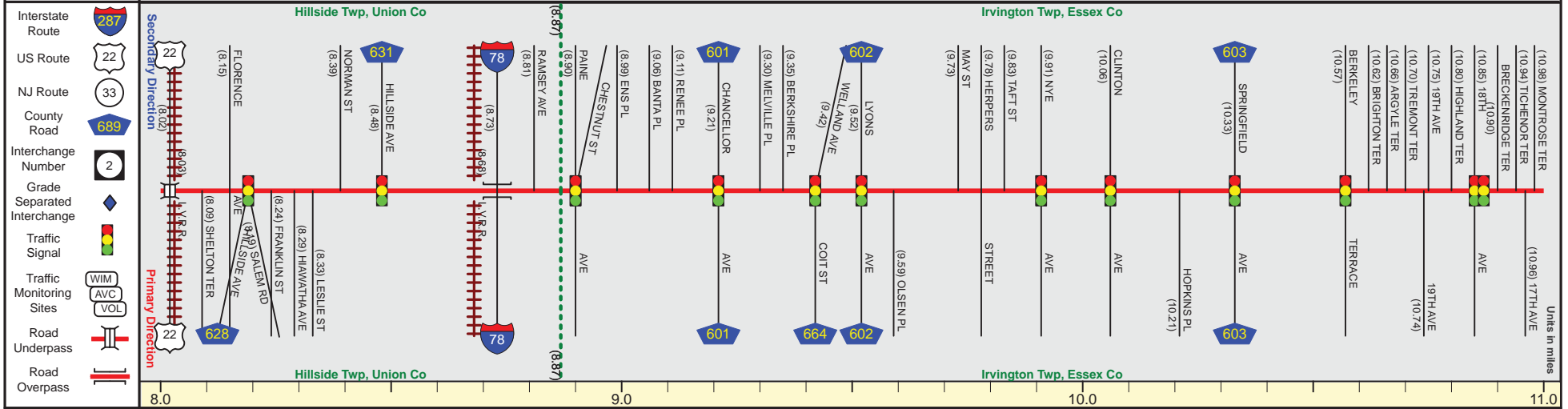
Date last inventoried: July 2012

ROUTE 509 (South to North)

Mile Posts: 8.000 - 11.000



Pavement	
Shoulder	
Number of Lanes	
Speed Limit	
Street Name	



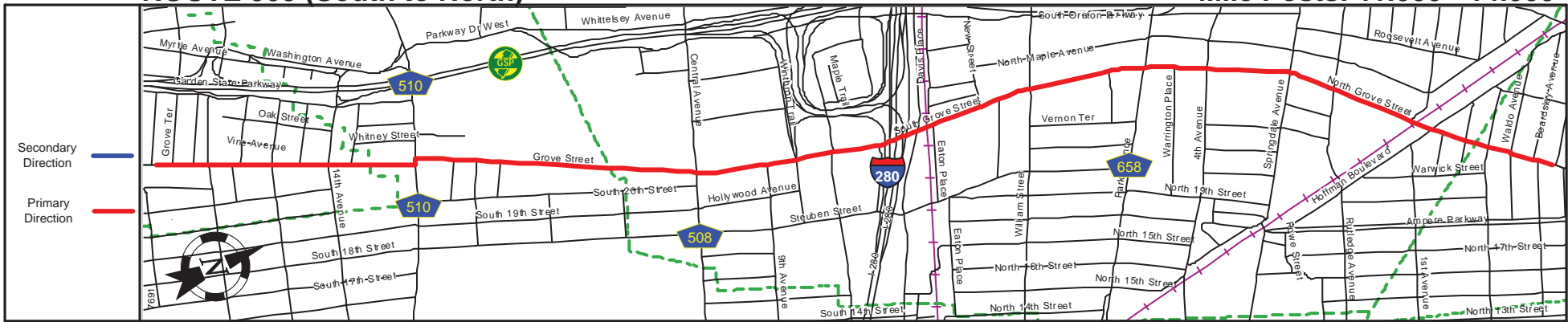
Street Name	Liberty Avenue	Hillside Avenue	Chestnut Avenue	Coit Street	Grove Street
Jurisdiction	County				
Functional Class	Urban Minor Arterial				
Federal Aid - NHS Sy	STP				
Control Section					
Speed Limit	25				
Number of Lanes	2				
Med. Type	None				
Med. Width	0				
Pavement	40	36	48	34	30
Shoulder	0				
Traffic Volume			11,837 (2013)	8,685 (2012)	
Traffic Sta. ID			132004	090713	
Structure No.	2004153	2011167			
Enlarged Views					

SRI = 0000509

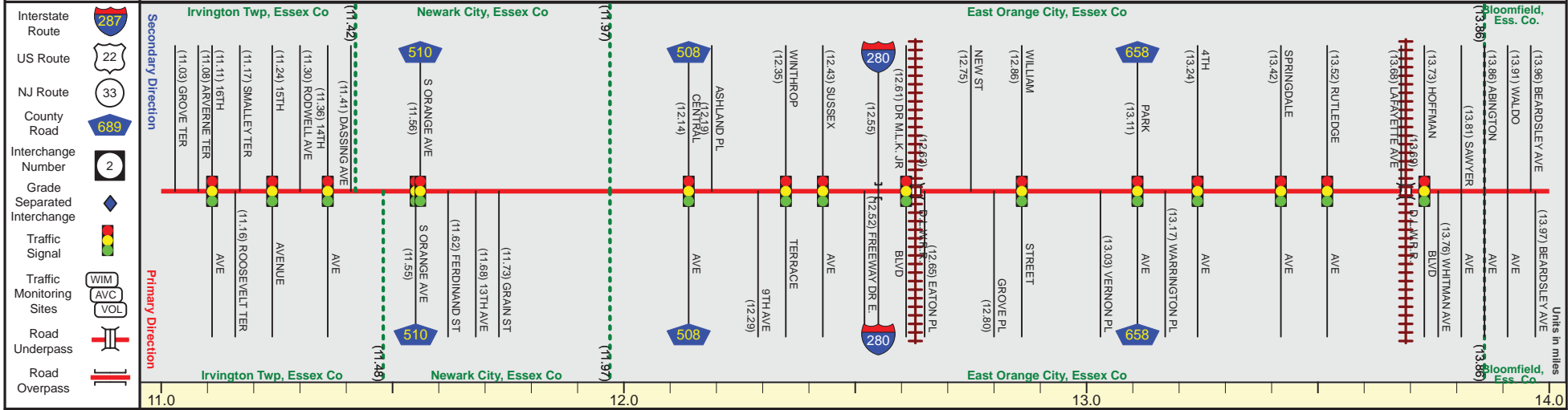
Date last inventoried: July 2012

ROUTE 509 (South to North)

Mile Posts: 11.000 - 14.000



Pavement	
Shoulder	
Number of Lanes	
Speed Limit	
Street Name	



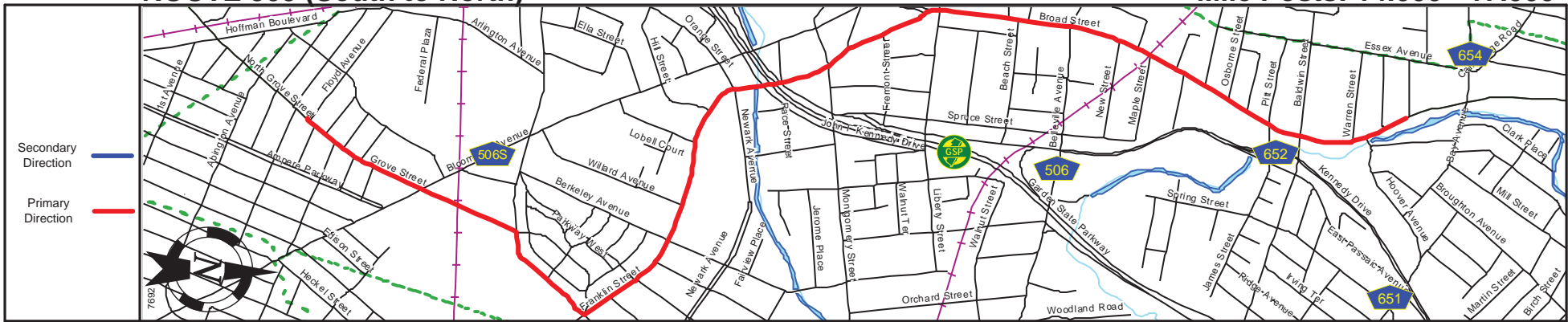
Street Name	Grove Street		South Grove Street	North Grove Street	
Jurisdiction	City		County	City	
Functional Class	Urban Minor Arterial		Urban Minor Arterial	Urban Minor Arterial	
Federal Aid - NHS Sy	STP		STP	STP	
Control Section	A		B	C	
Speed Limit	30		25	28	
Number of Lanes	3		4	2	
Med. Type	Asphalt		Asphalt	Asphalt	
Med. Width	30		48	28	
Pavement	30		48	28	
Shoulder	0		0	0	
Traffic Volume	9,746 (2012)		7,899 (2012)	N/A	
Traffic Sta. ID	090714		090715	N/A	
Structure No.	N/A		0730180	N/A	
Enlarged Views	N/A		N/A	N/A	

SRI = 0000509

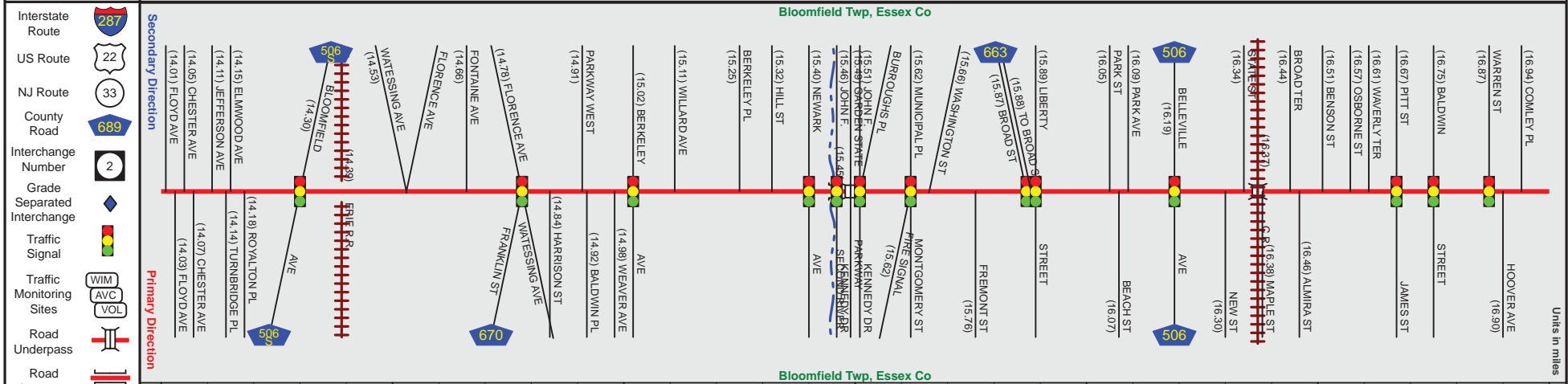
Date last inventoried: July 2012

ROUTE 509 (South to North)

Mile Posts: 14.000 - 17.000



Pavement	
Shoulder	
Number of Lanes	
Speed Limit	
Street Name	



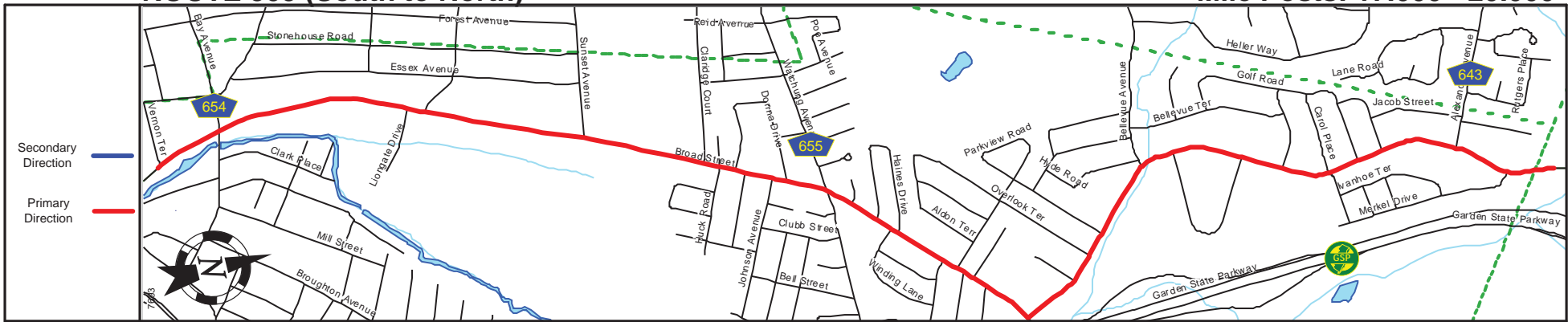
Street Name	North-Central Street	Grove Street	Watsessing Avenue	Franklin Street	Broad Street
Jurisdiction	County	Municipal		County	
Functional Class				Urban Minor Arterial	
Federal Aid - NHS Sy				STP	
Control Section					
Speed Limit				25	
Number of Lanes				2	
Med. Type				None	
Med. Width				0	
Pavement		28	32	38	40
Shoulder				0	
Traffic Volume				8,138 (2012)	
Traffic Sta. ID				090716	
Structure No.				361494T N/A	N/A
Enlarged Views					

SRI = 0000509__

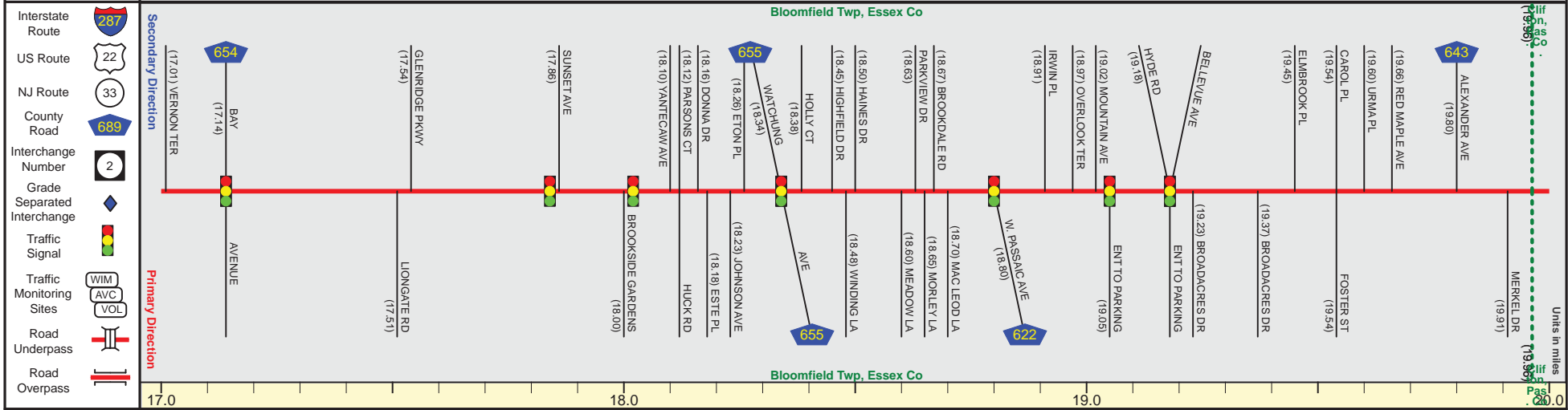
Date last inventoried: July 2012

ROUTE 509 (South to North)

Mile Posts: 17.000 - 20.000



Pavement	
Shoulder	
Number of Lanes	
Speed Limit	
Street Name	



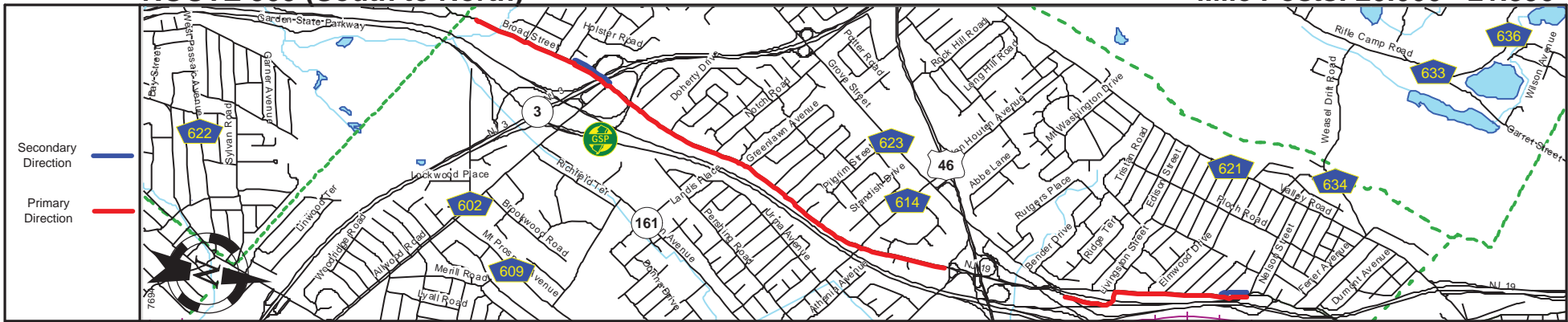
Street Name	Broad Street				
Jurisdiction	County				
Functional Class	Urban Minor Arterial				
Federal Aid - NHS Sy	STP				
Control Section					
Speed Limit	25				40
Number of Lanes	2				
Med. Type	None				
Med. Width	0				
Pavement	40	48		40	34
Shoulder		0			6
Traffic Volume					13,596 (2010)
Traffic Sta. ID					091617
Structure No.					
Enlarged Views					

SRI = 0000509__

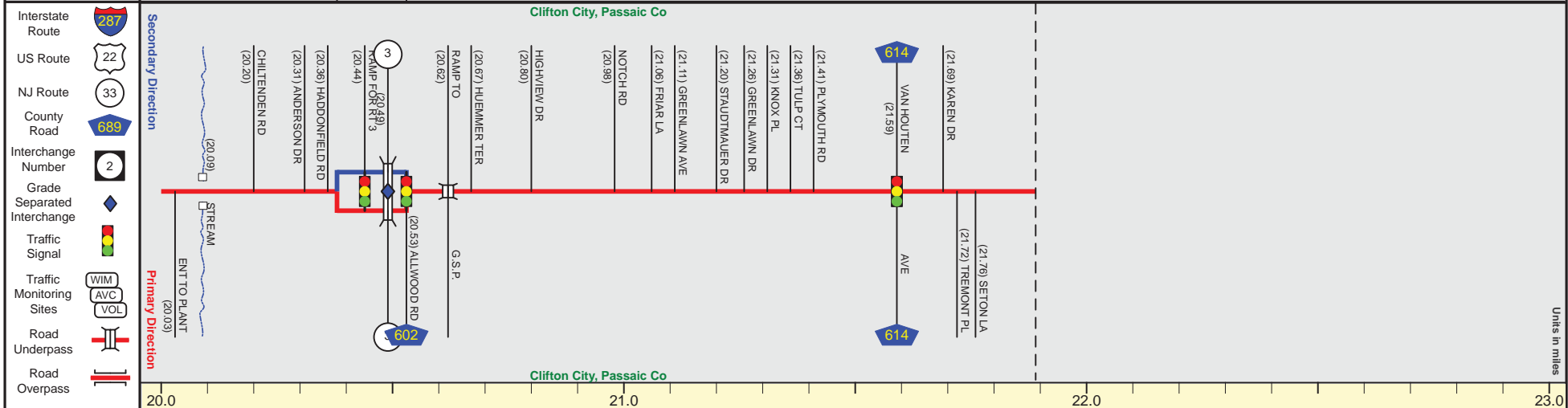
Date last inventoried: July 2012

ROUTE 509 (South to North)

Mile Posts: 20.000 - 21.890



Pavement	32
Shoulder	1
Number of Lanes	2
Speed Limit	40
Street Name	Broad Street



Street Name	Broad Street			
Jurisdiction	County			
Functional Class	Urban Minor Arterial			
Federal Aid - NHS Sy	STP			
Control Section				
Speed Limit	40		35	
Number of Lanes	2			
Med. Type	None	Curbed	None	
Med. Width	0	VAR	0	
Pavement	30	36	32	30
Shoulder	1		0	
Traffic Volume	15,517,(2010)			
Traffic Sta. ID	091818			
Structure No.	N/A	1601151	N/A	
Enlarged Views				

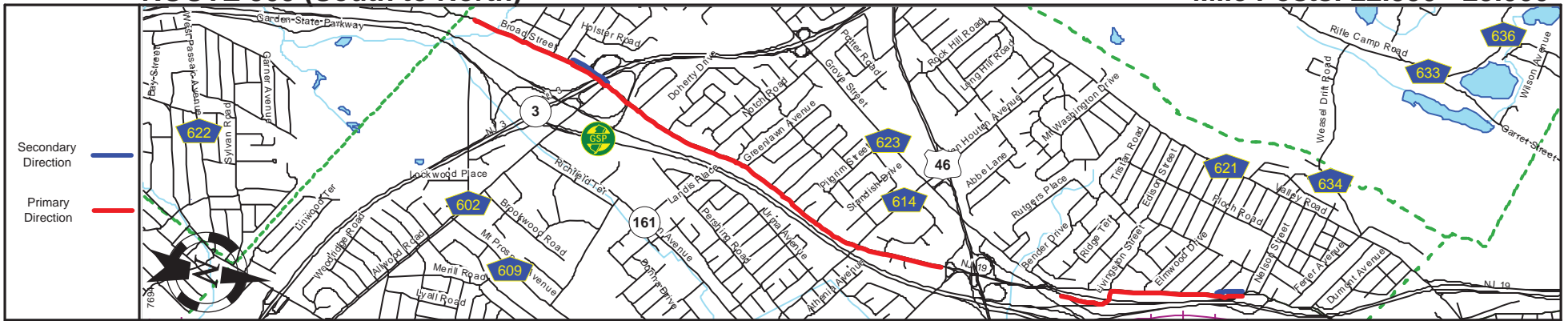
MP 21.89 = Begin Coinc With NJ 19 MP 0.00
 MP 21.89-22.35 Spee NJ 19 MP 0.00-0.46

SRI = 0000509

Date last inventoried: July 2012

ROUTE 509 (South to North)

Mile Posts: 22.350 - 23.000



Pavement	22
Shoulder	2
Number of Lanes	1
Speed Limit	NOT POSTED
Street Name	Broad Street

Secondary Direction

- Interstate Route
- US Route
- NJ Route
- County Road
- Interchange Number
- Grade Separated Interchange
- Traffic Signal
- Traffic Monitoring Sites
- Road Underpass
- Road Overpass

Primary Direction

Clifton City, Passaic Co

Units in miles

Street Name	Broad Street		
Jurisdiction	County		
Functional Class	Urban Principal Arterial		
Federal Aid - NHS Sy	NHS		
Control Section	NOT POSTED		
Speed Limit	1	2	1
Number of Lanes	None	Curbed	
Med. Type	0	VAR	
Med. Width	18	28	22
Pavement	2		
Shoulder			
Traffic Volume	4,755 (2010)		
Traffic Sta. ID	091607		
Structure No.	N/A		
Enlarged Views			

MP 22.35 = End Cdinc With NJ 19 MP 0.46

SRI = 0000509

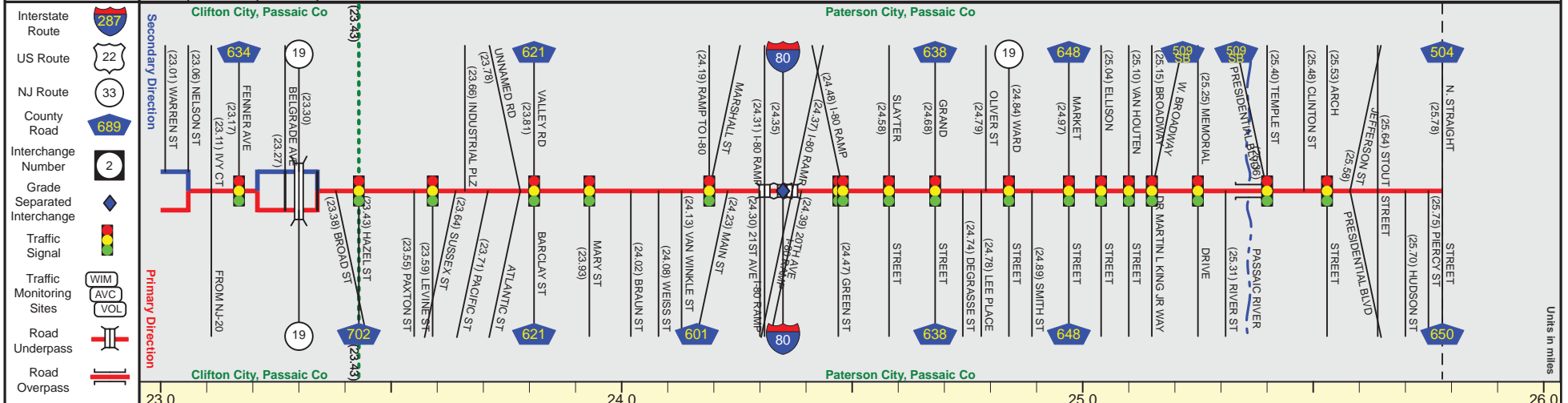
Date last inventoried: July 2012

ROUTE 509 (South to North)

Mile Posts: 23.000 - 25.780



Pavement	22	22
Shoulder	2	0
Number of Lanes	1	1
Speed Limit	NOT POSTED	NOT POSTED
Street Name	Broad Street	Broad Street



Street Name	Broad Street			Marshall Street			Main Street			Holsman Street				
Jurisdiction	County			Municipal			County			Municipal				
Functional Class	Urban Principal Arterial			Urban Principal Arterial			Urban Principal Arterial			Urban Principal Arterial				
Federal Aid - NHS Sy	NHS			NHS			NHS			NHS				
Control Section	NOT POSTED			NOT POSTED			NOT POSTED			NOT POSTED				
Speed Limit	NOT POSTED			NOT POSTED			NOT POSTED			NOT POSTED				
Number of Lanes	1	2	1	2	4	2	1	2	2	2	2			
Med. Type	Curbed	None	Curbed			None								
Med. Width	VAR	0	VAR			0								
Pavement	22	40	22	40	36	26	30	60	40	22	30	36	30	34
Shoulder	2							0						
Traffic Volume				7,148 (2010)						11,117 (2012)				
Traffic Sta. ID				091608						091609				
Structure No.	N/A			N/A			N/A			N/A				
Enlarged Views														

SRI = 0000509

Date last inventoried: July 2012