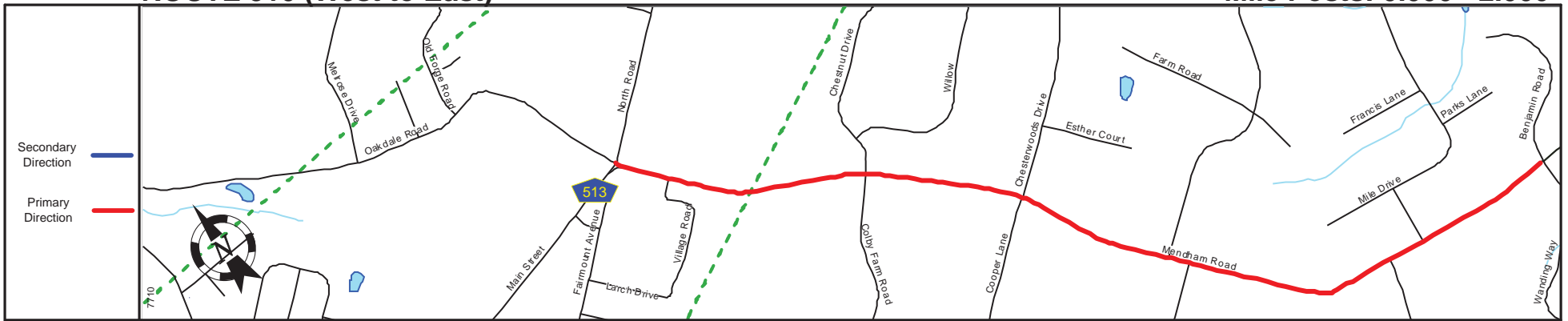
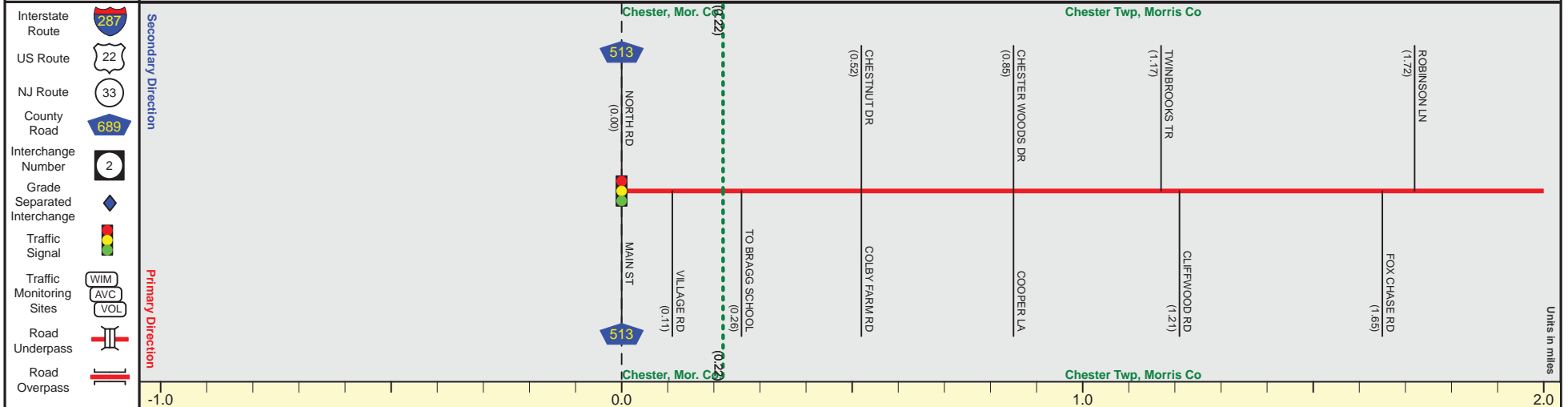


# ROUTE 510 (West to East)

Mile Posts: 0.000 - 2.000



Pavement	
Shoulder	
Number of Lanes	
Speed Limit	
Street Name	



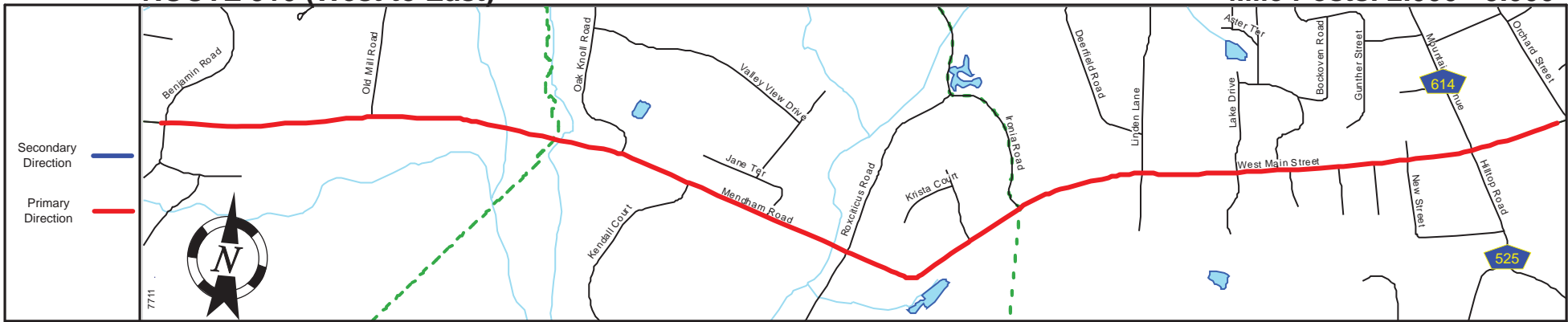
Street Name	Main Street	Mendham Road
Jurisdiction		County
Functional Class		Urban Minor Arterial
Federal Aid - NHS Sy		STP
Control Section		
Speed Limit	35	45
Number of Lanes		2
Med. Type		None
Med. Width		0
Pavement	28	24
Shoulder		4
Traffic Volume		
Traffic Sta. ID		
Structure No.		
Enlarged Views		

SRI = 0000510\_\_

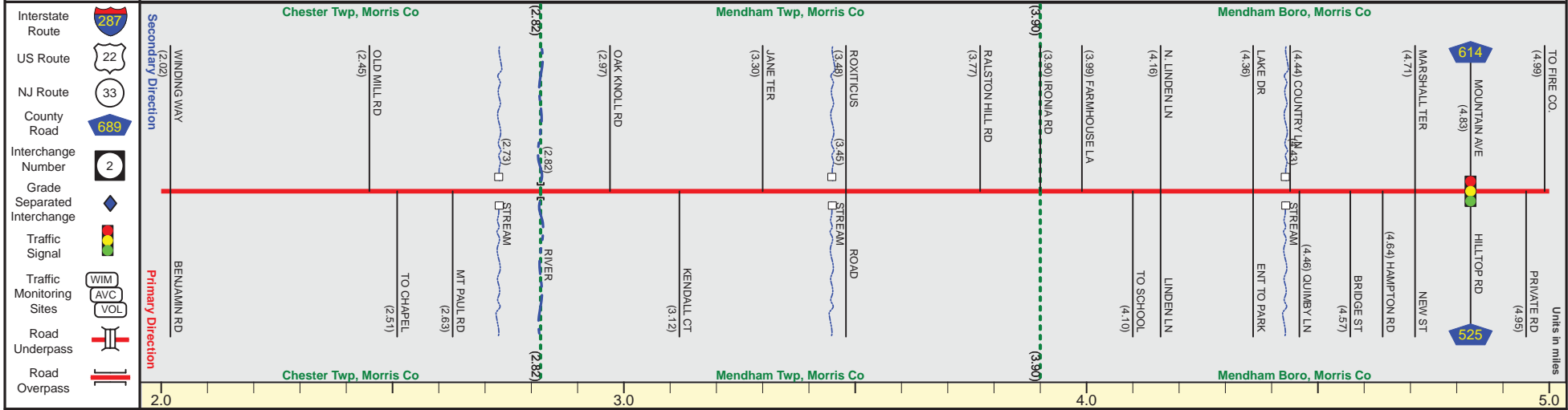
Date last inventoried: August 2007

# ROUTE 510 (West to East)

Mile Posts: 2.000 - 5.000



Pavement	
Shoulder	
Number of Lanes	
Speed Limit	
Street Name	



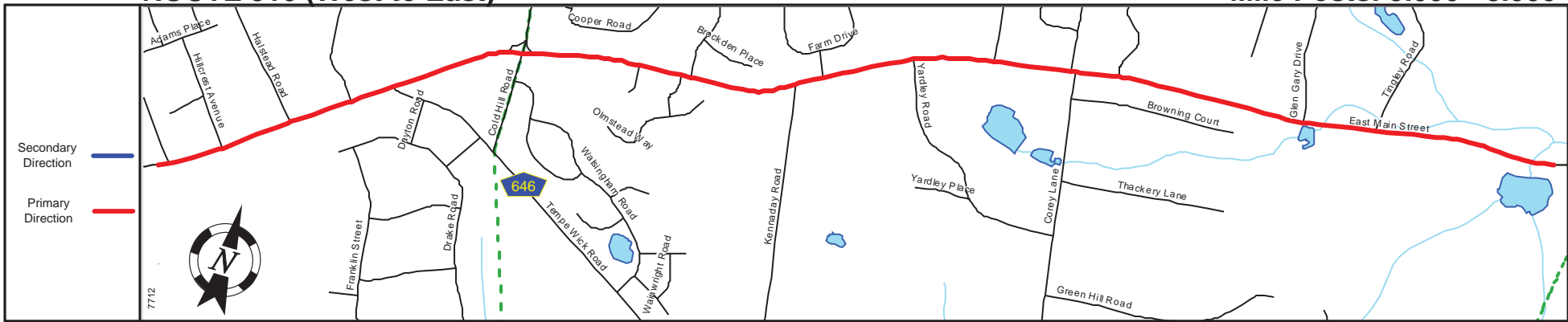
Street Name	Mendham Road		West Main Street		East Main Street
Jurisdiction	County				
Functional Class	Urban Minor Arterial	Rural Minor Arterial	Urban Minor Arterial		
Federal Aid - NHS Sy	STP				
Control Section					
Speed Limit	45	40	35	30	35
Number of Lanes	2		None		
Med. Type	0				
Med. Width					
Pavement	24	26	36	46	
Shoulder	2	4	2	0	
Traffic Volume	11,215 (2012)				
Traffic Sta. ID	1-4-413				
Structure No.	N/A	N/A	N/A	N/A	
Enlarged Views					

SRI = 0000510\_\_

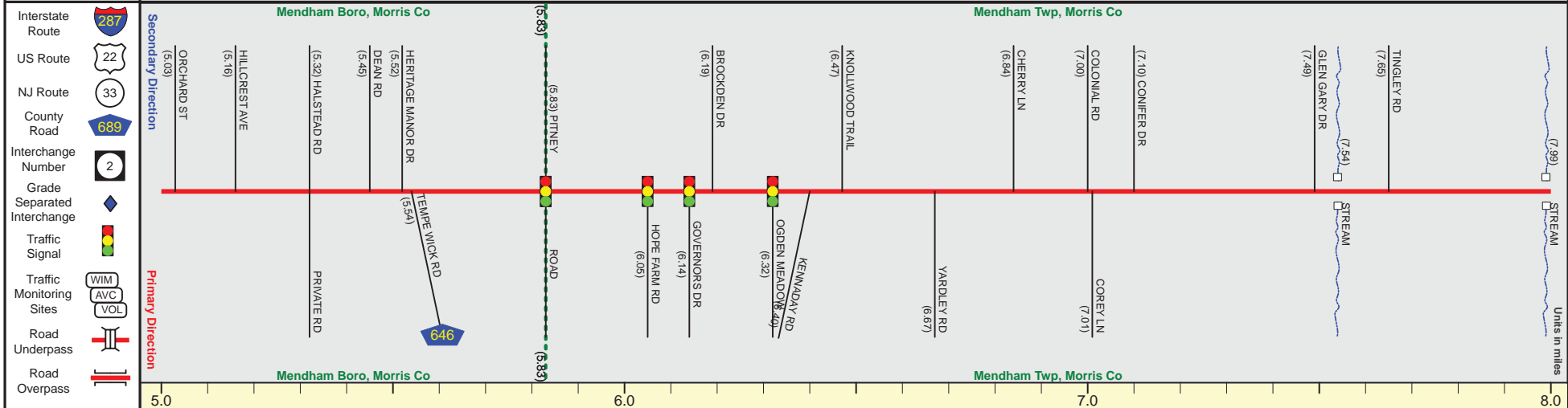
Date last inventoried: August 2007

# ROUTE 510 (West to East)

Mile Posts: 5.000 - 8.000



Pavement	
Shoulder	
Number of Lanes	
Speed Limit	
Street Name	



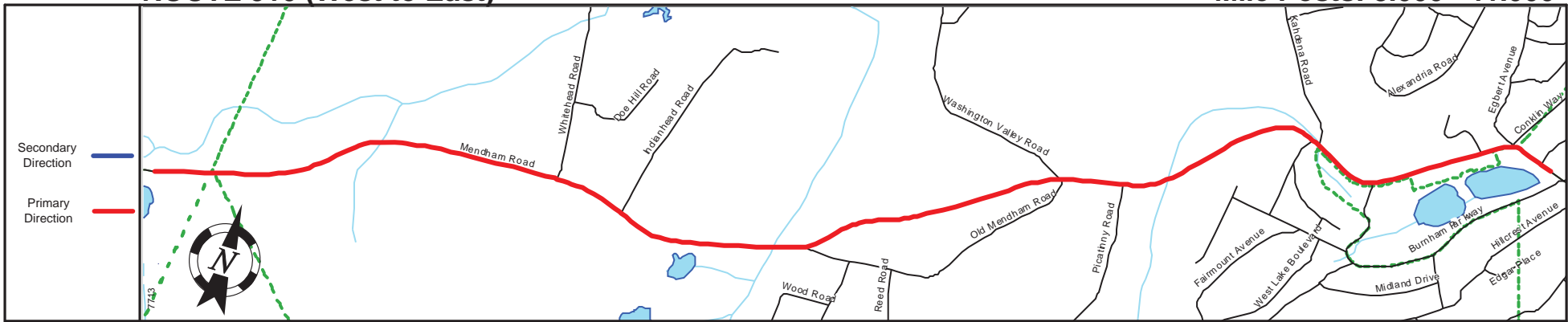
Street Name	East Main Street									
Jurisdiction	County									
Functional Class	Urban Minor Arterial									
Federal Aid - NHS Sy	STP									
Control Section										
Speed Limit	35					45				
Number of Lanes						2				
Med. Type	None									
Med. Width	0									
Pavement	30	39	44	40		24		30	24	
Shoulder	0					4	2	0	2	
Traffic Volume	17,076 (2010)					10,714 (2012)				
Traffic Sta. ID	091412					1-4417				
Structure No.						N/A				
Enlarged Views						N/A				

SRI = 0000510\_\_

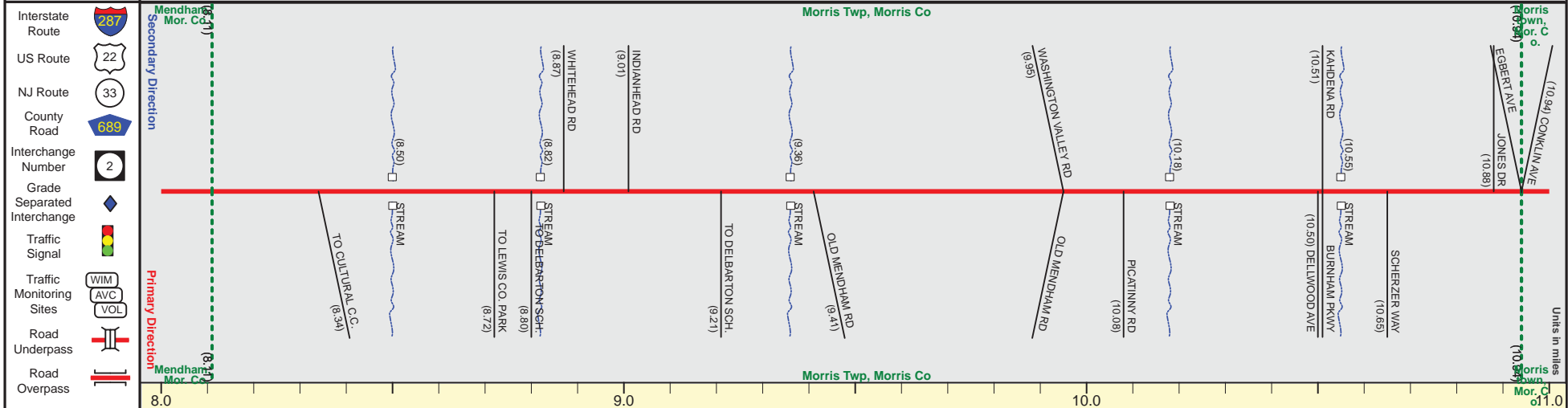
Date last inventoried: August 2007

# ROUTE 510 (West to East)

Mile Posts: 8.000 - 11.000



Pavement	
Shoulder	
Number of Lanes	
Speed Limit	
Street Name	



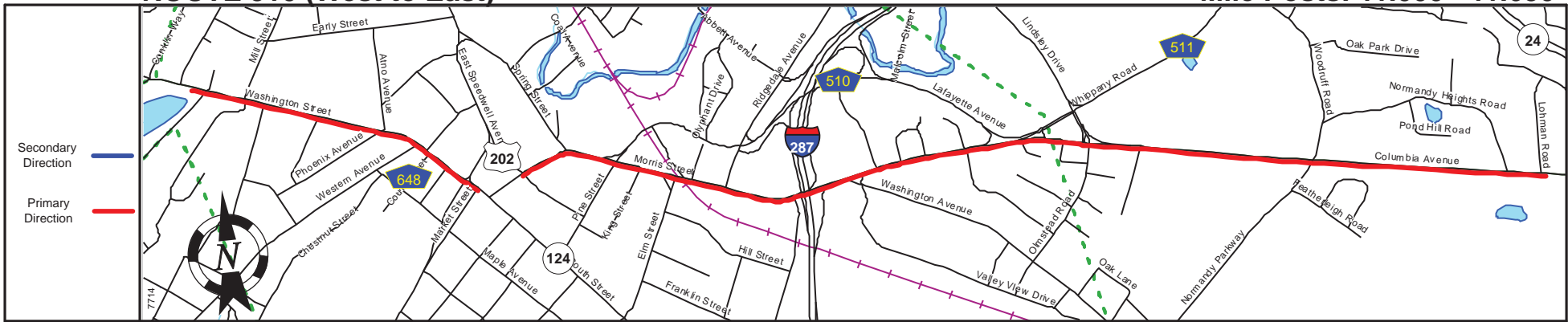
Street Name	East Main Street		Mendham Road		Washington Valley Road	
Jurisdiction			County			
Functional Class			Urban Minor Arterial			
Federal Aid - NHS Sy			STP			
Control Section						
Speed Limit			45		35	
Number of Lanes			2			
Med. Type			None			
Med. Width			0			
Pavement			24		30	
Shoulder			2		0	
Traffic Volume			10,745 (2012)		11,347 (2013)	
Traffic Sta. ID			121410		121409	
Structure No.	N/A		N/A		N/A	
Enlarged Views					See Enlarged View #10	

SRI = 0000510\_\_

Date last inventoried: August 2007

# ROUTE 510 (West to East)

Mile Posts: 11.000 - 11.650



Pavement	
Shoulder	
Number of Lanes	
Speed Limit	
Street Name	



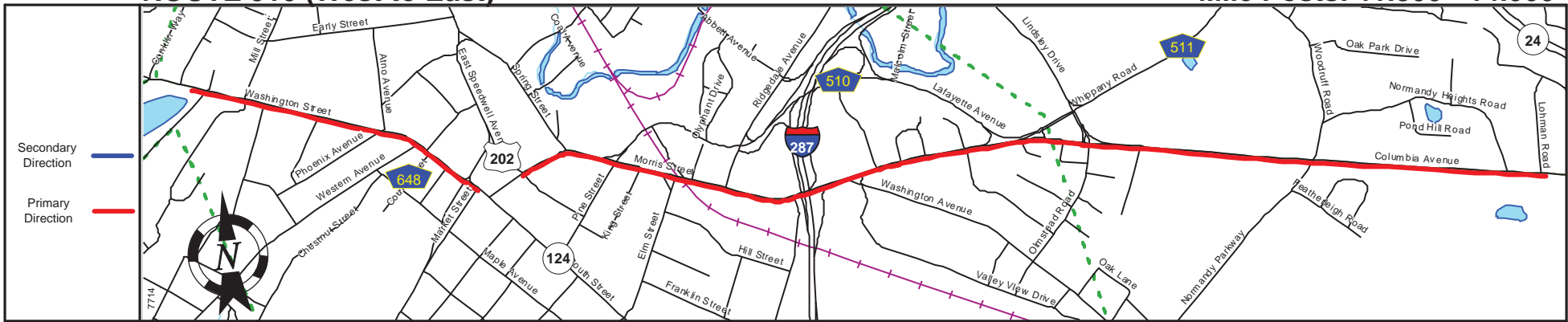
Street Name	Washington Street	
Jurisdiction	County	
Functional Class	Urban Minor Arterial	
Federal Aid - NHS Sy	STP	
Control Section		
Speed Limit	25	
Number of Lanes	2	3
Med. Type	None	
Med. Width	0	
Pavement	40	
Shoulder	0	
Traffic Volume	15,375 (2013) 15,263 (2013)	
Traffic Sta. ID	121408 121408	
Structure No.	N/A	
Enlarged Views	See Enlarged View #10	

SRI = 0000510

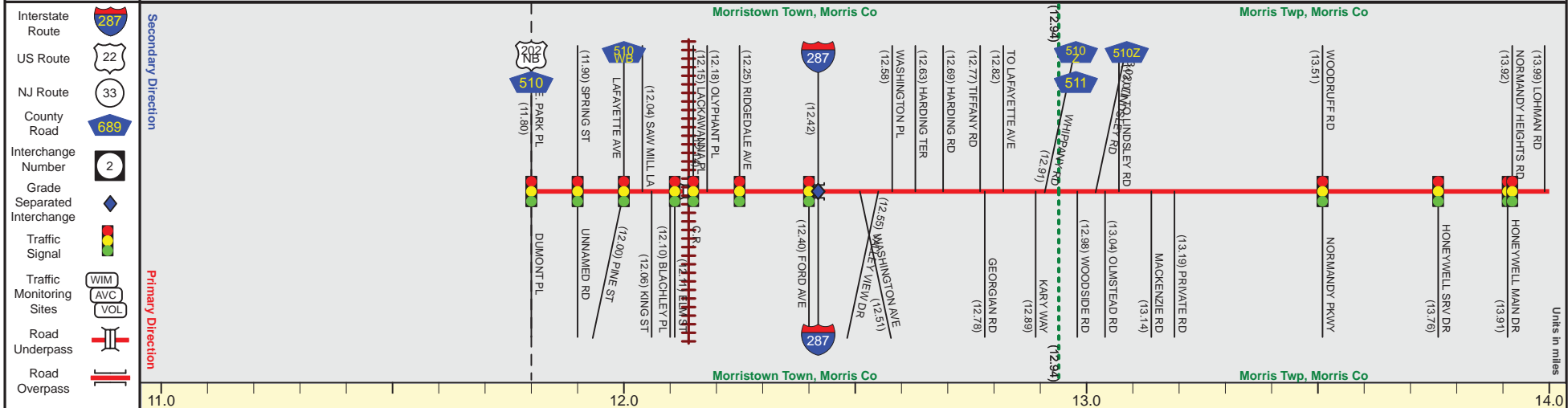
Date last inventoried: August 2007

# ROUTE 510 (West to East)

Mile Posts: 11.800 - 14.000



Pavement	
Shoulder	
Number of Lanes	
Speed Limit	
Street Name	



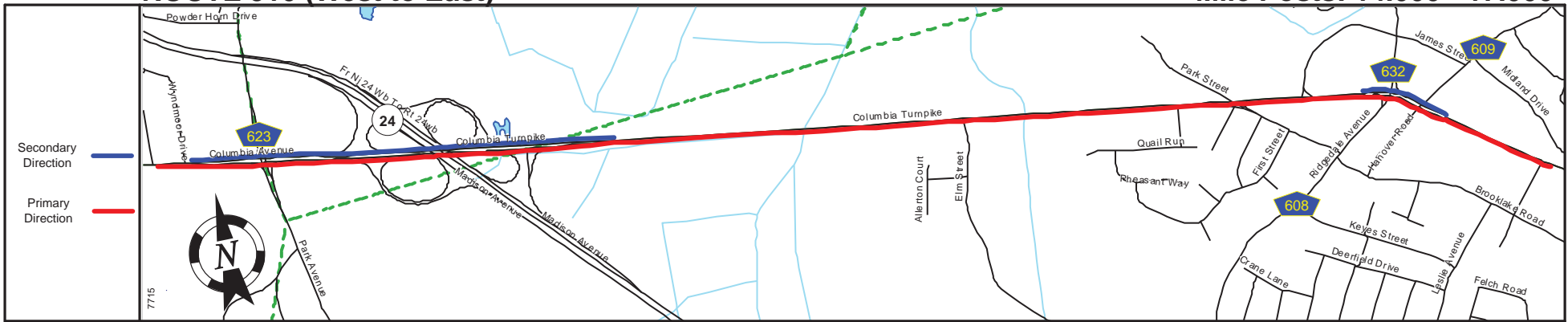
Street Name		Morris Street		Columbia Avenue
Jurisdiction		County		
Functional Class		Urban Principal Arterial		
Federal Aid - NHS Sy		NHS		
Control Section				
Speed Limit			25	40
Number of Lanes		2	3	2
Med. Type				None
Med. Width				0
Pavement		49	54	48
Shoulder				0
Traffic Volume			9,967 (2010)	9,782 (2013) 10,143 (2013)
Traffic Sta. ID			1-5-405	121407 121407
Structure No.			1419178	
Enlarged Views		See Enlarged View #10		

SRI = 0000510\_\_

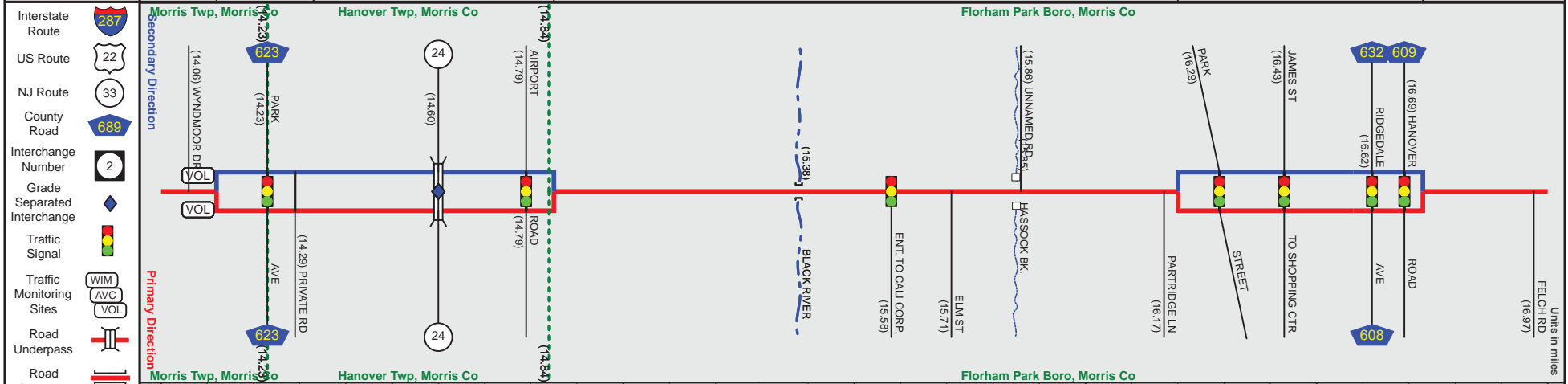
Date last inventoried: August 2007

# ROUTE 510 (West to East)

Mile Posts: 14.000 - 17.000



Pavement		24			31	36
Shoulder	0	12			0	
Number of Lanes		2			2	
Speed Limit	40	50			35	
Street Name	Columbia Avenue	Columbia Turnpike			Columbia Turnpike	



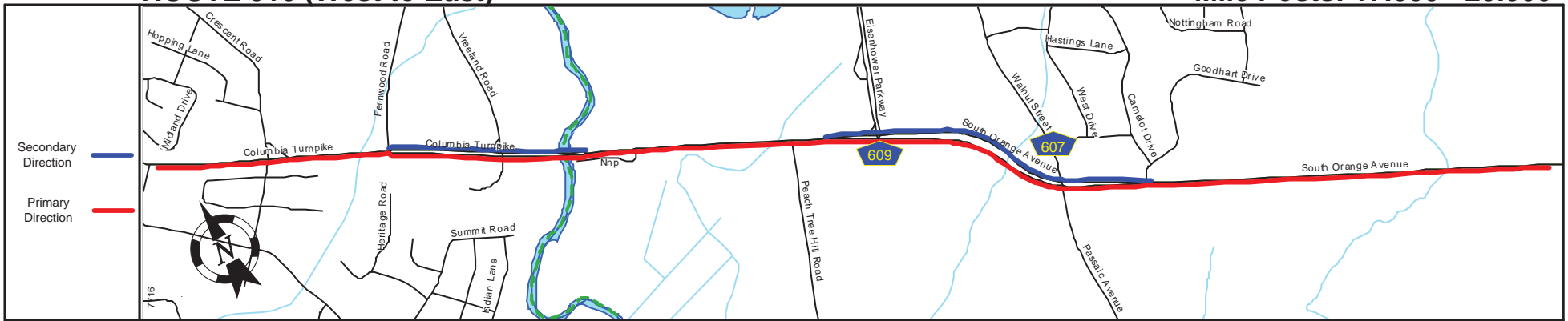
Street Name	Columbia Avenue		Columbia Turnpike					
Jurisdiction	County							
Functional Class	Urban Principal Arterial							
Federal Aid - NHS Sy	NHS							
Control Section								
Speed Limit	40		50		35	45		
Number of Lanes	5	4	2		4	2	4	
Med. Type	None	Curbed	Positive	Curbed	None	Painted/Unprotected	Curbed	None
Med. Width	0	4	3	12	0	6	VAR	0
Pavement	60	48	24		46	31	24	50
Shoulder	0		0		2		0	
Traffic Volume	24,026 (2011)					29,603 (2012) 31,141 (2012) 16,506 (2012) 31,076 (2012)		
Traffic Sta. ID	1-1-040					121402 121402 121402 121402		
Structure No.			1422165		N/A N/A			N/A
Enlarged Views								

SRI = 0000510

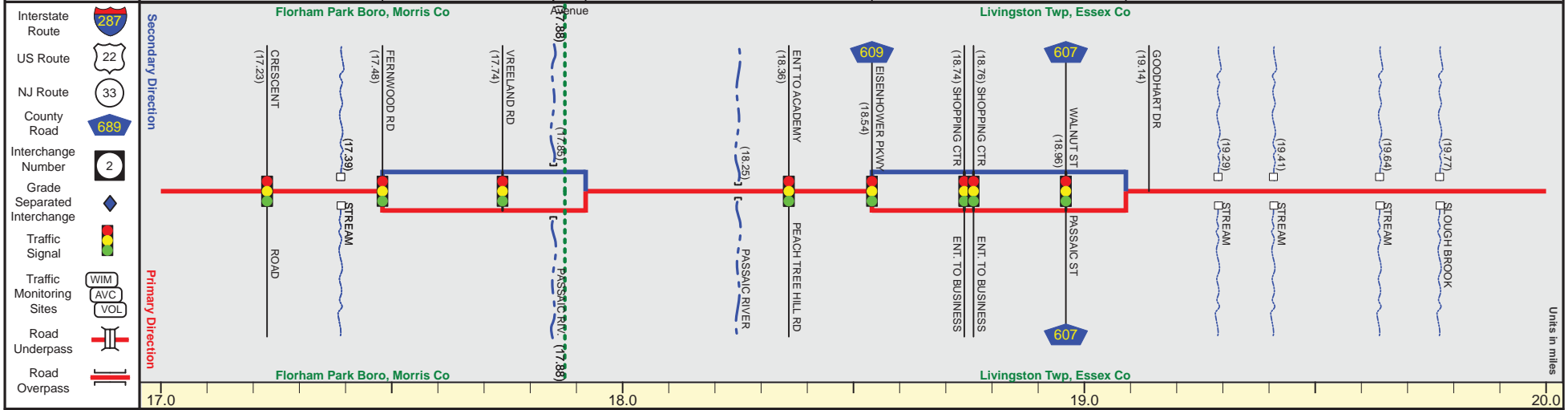
Date last inventoried: August 2007

# ROUTE 510 (West to East)

Mile Posts: 17.000 - 20.000



Pavement	24	26
Shoulder	0	0
Number of Lanes	2	2
Speed Limit	45 + 50	50
Street Name	Columbia Turnpike	South Orange Avenue



Street Name	Columbia Turnpike				South Orange Avenue			
Jurisdiction	County							
Functional Class	Urban Principal Arterial							
Federal Aid - NHS Sy	NHS							
Control Section	45				50			
Speed Limit	45	24	50	62	30	50	50	17.350 (2012)
Number of Lanes	4	2	4	5	3	2	4	3-4-410
Med. Type	None	Curbed	Positive	None	Curbed	None	None	
Med. Width	0	VAR	2	0	VAR	0	0	
Pavement	50	24	50	62	30	50	50	
Shoulder				0				
Traffic Volume								
Traffic Sta. ID								
Structure No.	N/A	N/A	N/A	N/A	N/A	N/A	N/A	
Enlarged Views								

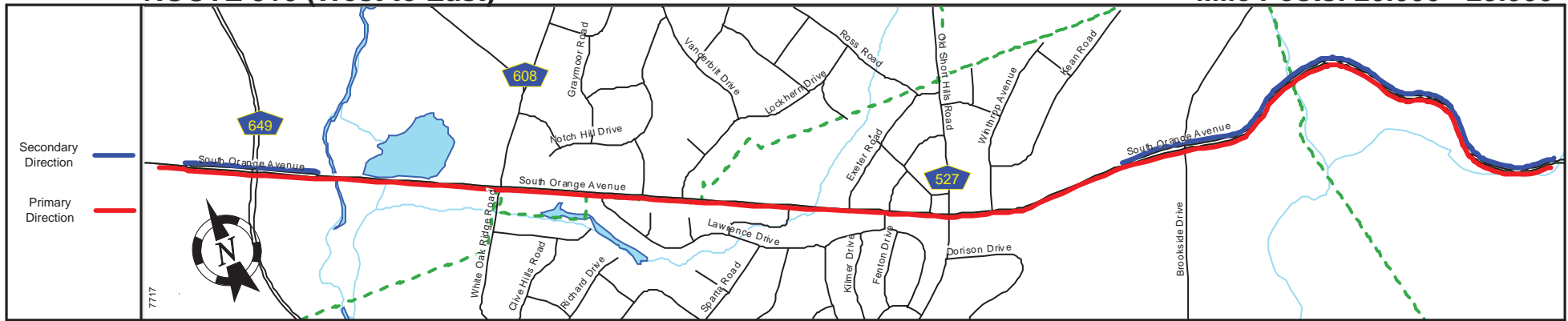
SRI = 0000510\_\_

Date last inventoried: August 2007

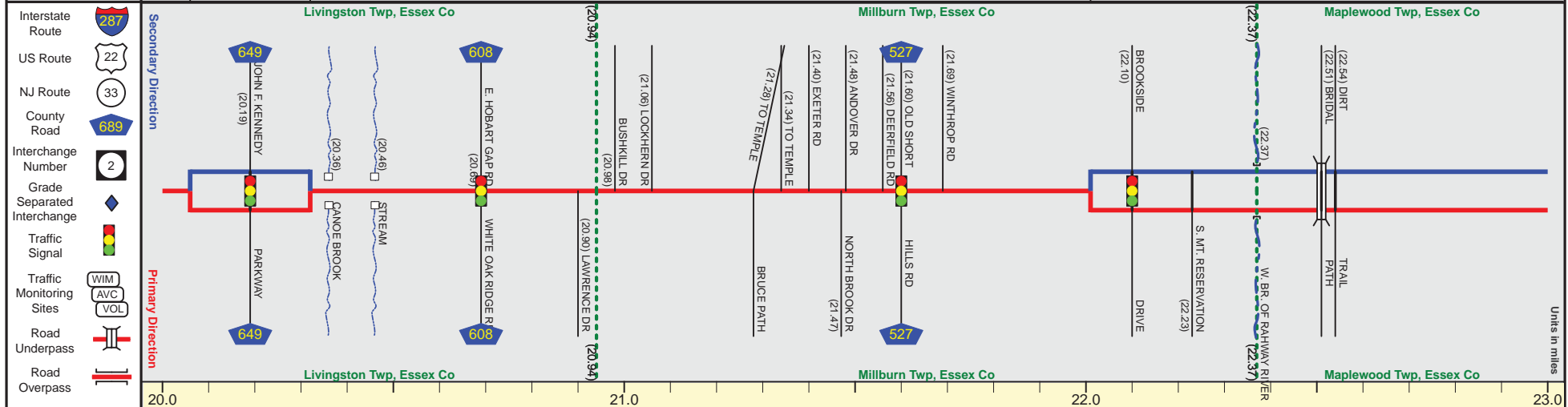


# ROUTE 510 (West to East)

Mile Posts: 20.000 - 23.000



Pavement	26	12
Shoulder	0	12
Number of Lanes	2	1
Speed Limit	50	40
Street Name	South Orange Avenue	South Orange Avenue



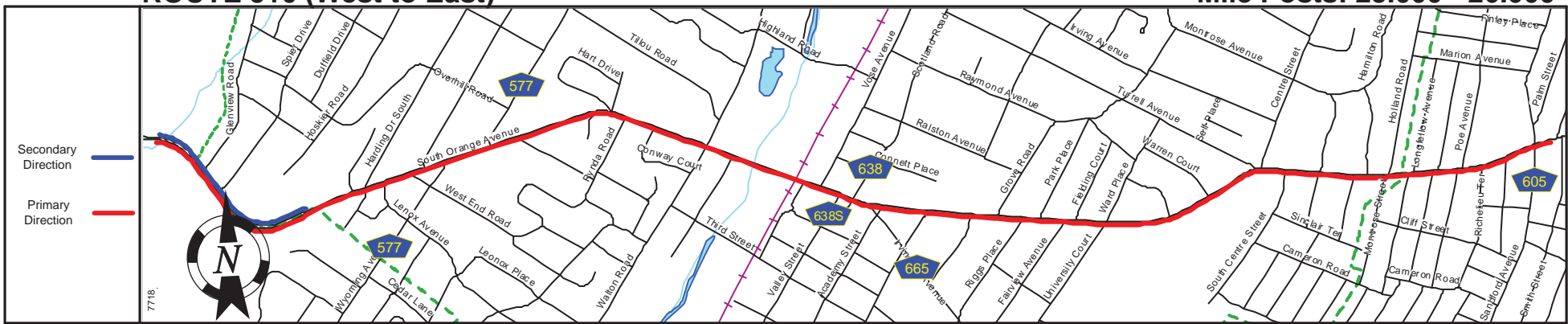
Street Name	South Orange Avenue	
Jurisdiction	County	
Functional Class	Urban Principal Arterial	
Federal Aid - NHS Sy	NHS	
Control Section		
Speed Limit	50	40
Number of Lanes	4 + 2	2
Med. Type	None + Curbed	Positive
Med. Width	0 + VAR	3
Pavement	50 + 26	22
Shoulder	0	
Traffic Volume	14,238 (2011)	
Traffic Sta. ID	3-412	
Structure No.	N/A	N/A
Enlarged Views		

SRI = 0000510\_\_

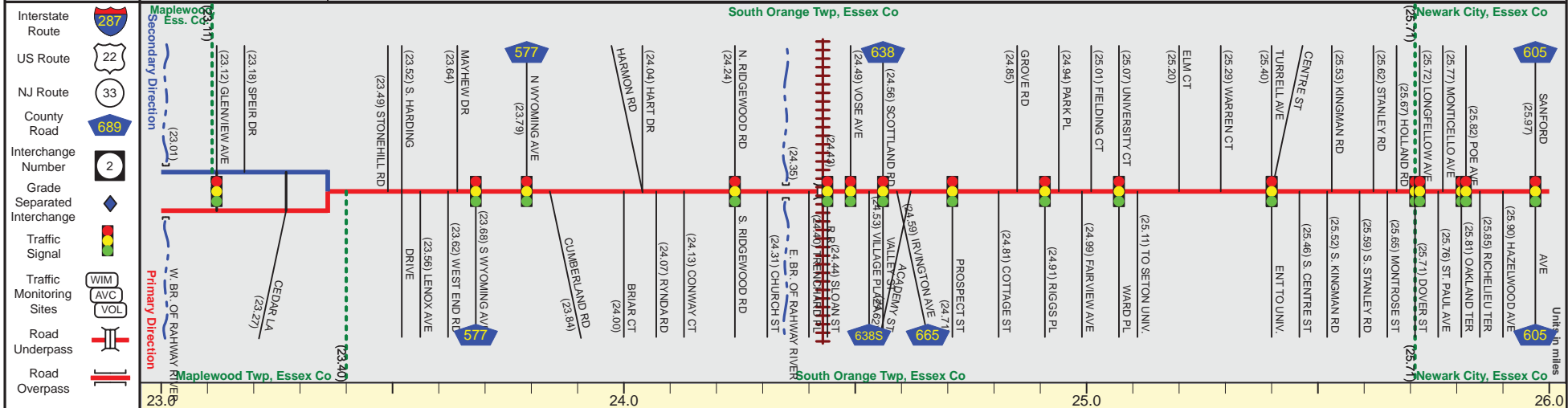
Date last inventoried: August 2007

# ROUTE 510 (West to East)

Mile Posts: 23.000 - 26.000



Pavement	12
Shoulder	12
Number of Lanes	1
Speed Limit	40
Street Name	South Orange Avenue



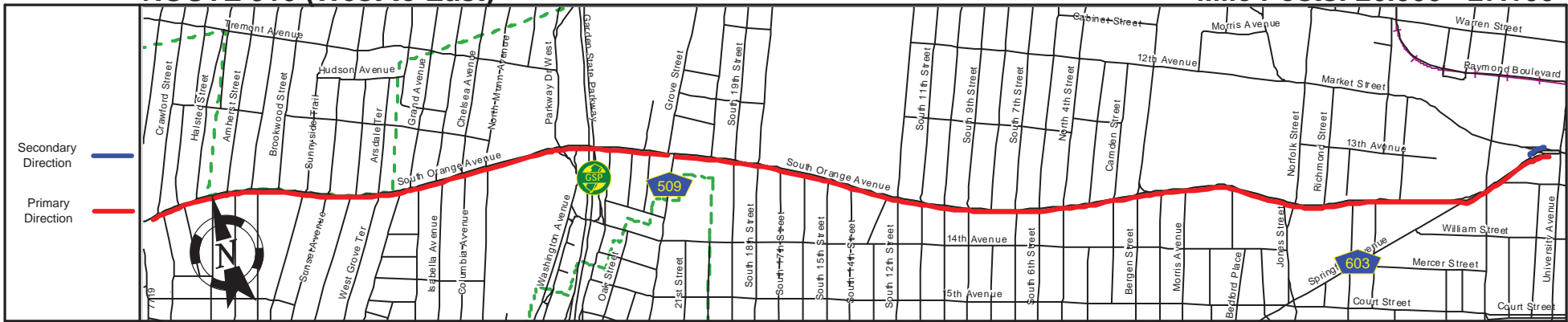
Street Name	South Orange Avenue	
Jurisdiction	County	
Functional Class	Urban Principal Arterial	
Federal Aid - NHS Sy	NHS	
Control Section		
Speed Limit	40	30
Number of Lanes	2	4
Med. Type	Positive	Curbed
Med. Width	3	VAR
Pavement	22	50
Shoulder	0	
Traffic Volume	14,795 (2012)	
Traffic Sta. ID	090721	
Structure No.	N/A	
Enlarged Views		

SRI = 0000510

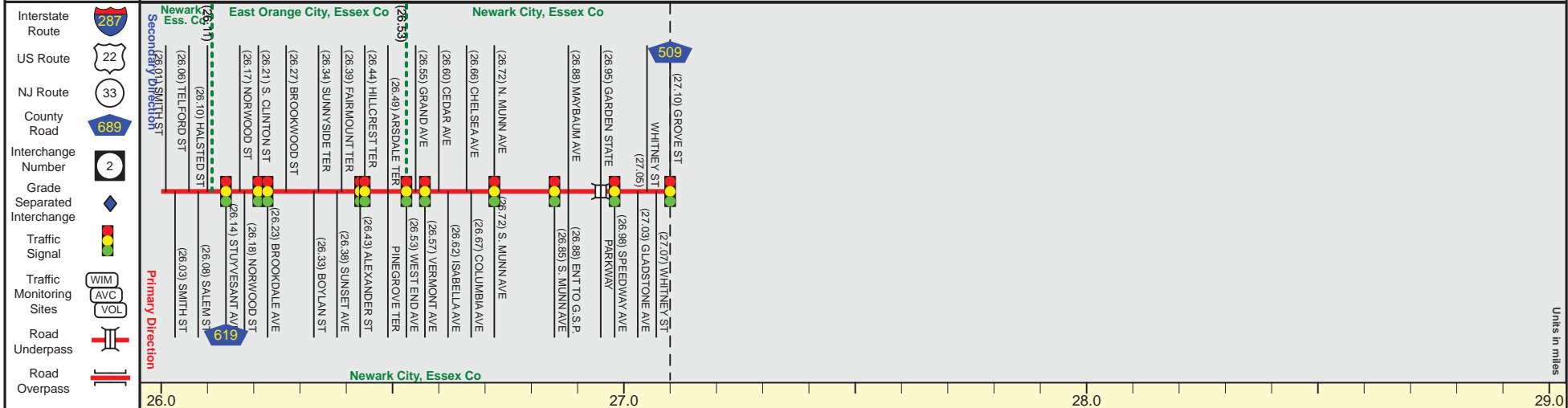
Date last inventoried: August 2007

# ROUTE 510 (West to East)

Mile Posts: 26.000 - 27.100



Pavement	
Shoulder	
Number of Lanes	
Speed Limit	
Street Name	



Street Name	South Orange Avenue
Jurisdiction	County
Functional Class	Urban Principal Arterial
Federal Aid - NHS Sy	NHS
Control Section	
Speed Limit	35 + 30
Number of Lanes	4
Med. Type	None
Med. Width	0
Pavement	50
Shoulder	0
Traffic Volume	
Traffic Sta. ID	
Structure No.	361461T
Enlarged Views	

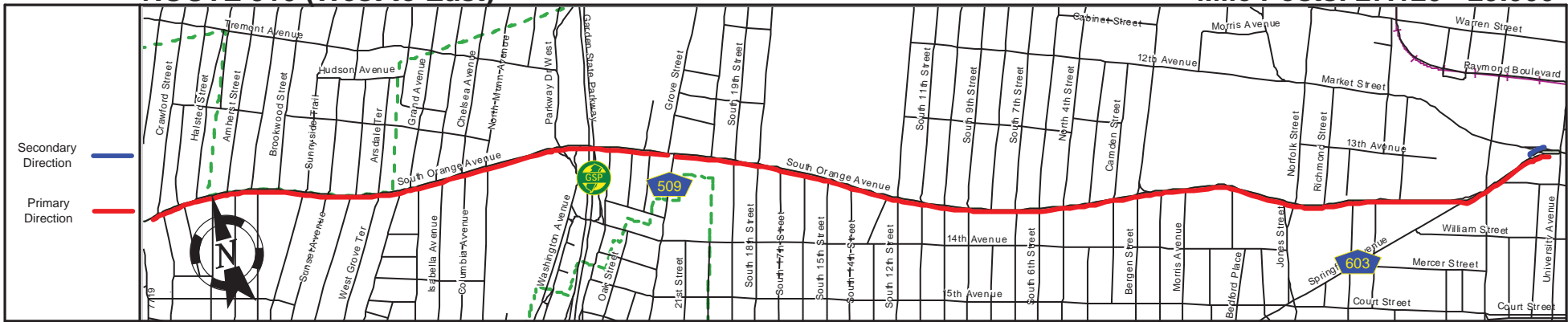
MP 27.10-27.12 See Rte. 509 MP 11.55-11.56  
 Begin Cbinc With Rt. 509 MP=27.10

SRI = 0000510

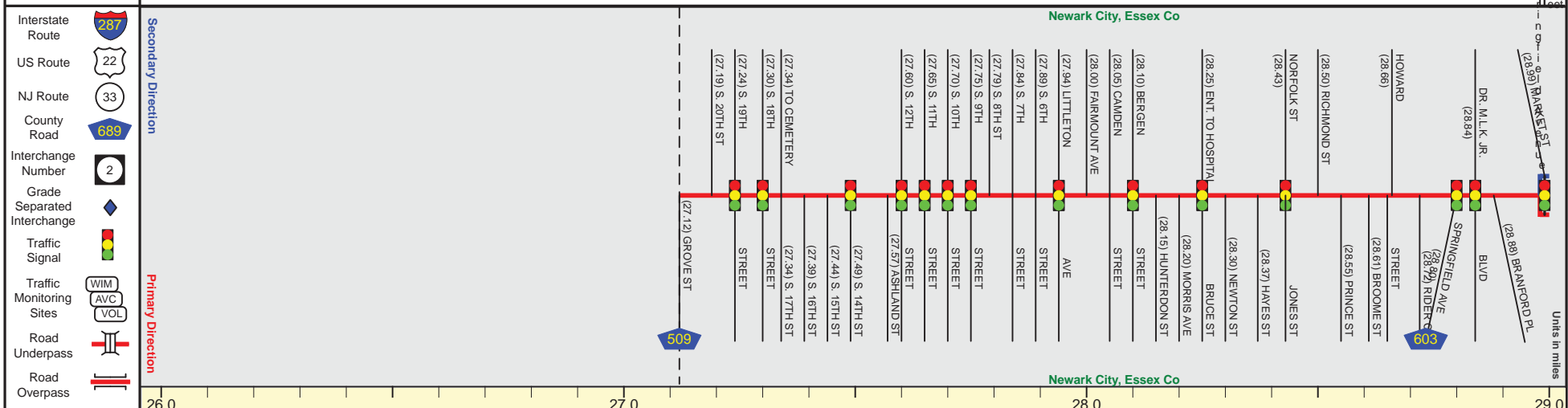
Date last inventoried: August 2007

# ROUTE 510 (West to East)

Mile Posts: 27.120 - 29.000



Pavement	-36
Shoulder	0
Number of Lanes	2
Speed Limit	35
Street Name	Street



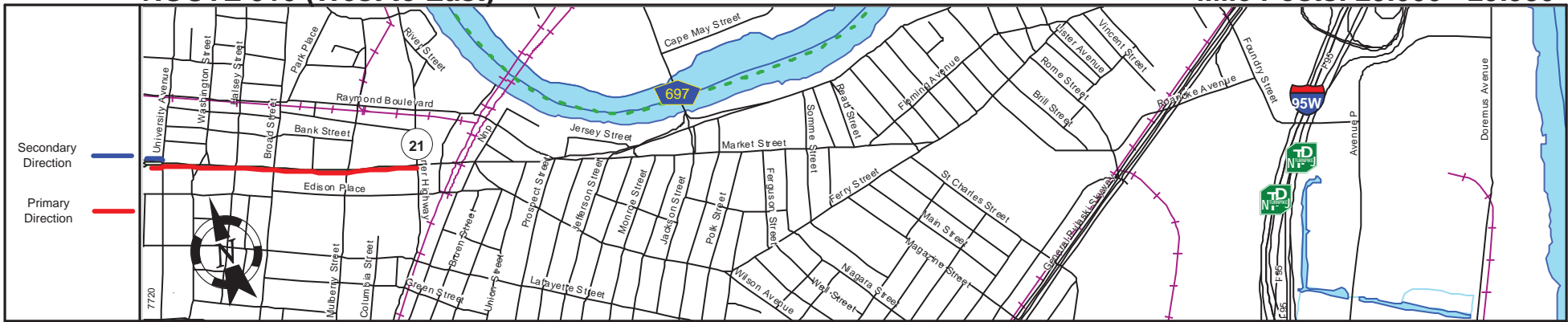
Street Name	South Orange Avenue	Springfield Avenue
Jurisdiction	County	County
Functional Class	Urban Principal Arterial	Urban Principal Arterial
Federal Aid - NHS Sy	NHS	NHS
Control Section		
Speed Limit	30	30
Number of Lanes	2	2
Med. Type	None	Curbed
Med. Width	0	VAR
Pavement	50	72
Shoulder		36
Traffic Volume	48	40
Traffic Sta. ID		
Structure No.		
Enlarged Views		

SRI = 0000510

Date last inventoried: August 2007

# ROUTE 510 (West to East)

Mile Posts: 29.000 - 29.580



Pavement	36
Shoulder	0
Number of Lanes	2
Speed Limit	35
Street Name	Market Street



Street Name	Market Street	
Jurisdiction	County	
Functional Class	Urban Principal Arterial	
Federal Aid - NHS Sy	NHS	
Control Section		End Rt. 510 MP=29.58
Speed Limit	30	
Number of Lanes	2	4
Med. Type	Curbed	None
Med. Width	VAR	0
Pavement	36	80
Shoulder		0
Traffic Volume	17,877, (2013)	14,695, (2012)
Traffic Sta. ID	3-4-610	3-4-609
Structure No.		N/A
Enlarged Views		

SRI = 0000510\_\_

Date last inventoried: August 2007

Units in miles